

**This electronic collection of documents is provided
for the convenience of the user
and is Not a Certified Document –**

**The documents contained herein were originally issued
and sealed by the individuals whose names and license
numbers appear on each page, on the dates appearing
with their signature on that page.**

**This file or an individual page
shall not be considered a certified document.**

STATE OF NORTH CAROLINA DIVISION OF HIGHWAYS

PROJ. REFERENCE NO.	SHEET NO.
U-5795	X-1A

Approximate quantities only. Unclassified excavation, borrow excavation, fine grading and clearing and grubbing, will be paid for at the lump sum price for "Grading".

NOTE: EMBANKMENT COLUMN INCLUDES BACKFILL FOR UNDERCUT

CROSS-SECTION SUMMARY

Station	Uncl. Exc.	Embt	Station	Uncl. Exc.	Embt	Station	Uncl. Exc.	Embt
L	(cu. yd.)	(cu. yd.)	L	(cu. yd.)	(cu. yd.)	Y4	(cu. yd.)	(cu. yd.)
10+60.00	0	0	35+50.00	16	46	10+72.00	0	0
11+00.00	8	1	36+00.00	20	40	11+00.00	8	2
11+50.00	12	6	36+50.00	19	16	11+15.00	3	3
12+00.00	12	19	37+00.00	14	16	11+33.45	2	15
12+50.00	6	35	37+50.00	11	19			
13+00.00	1	40	38+00.00	16	18			
13+50.00	4	17	38+50.00	15	25			
14+00.00	10	0	39+00.00	17	17			
14+50.00	11	0	39+50.00	17	9			
15+00.00	7	40	40+00.00	10	12	10+21.35	0	0
15+50.00	6	70	40+50.00	7	6	10+50.00	8	5
16+00.00	6	70	41+00.00	7	1	10+70.00	7	3
16+25.00	3	42	41+31.00	12	2	10+83.00	4	1
16+50.00	3	44	41+50.00	7	1			
17+00.00	6	65	41+72.31	3	2			
17+50.00	5	36						
18+00.00	4	52						
18+50.00	5	72						
19+00.00	8	61						
19+50.00	9	60						
20+00.00	13	59						
20+50.00	13	61						
21+00.00	5	73						
21+50.00	3	72						
22+00.00	3	71						
22+50.00	5	55						
23+00.00	10	40						
23+50.00	20	26						
24+00.00	29	26						
24+50.00	34	38						
25+00.00	37	25						
25+50.00	38	15						
26+00.00	31	20						
26+50.00	21	28						
27+00.00	14	31						
27+50.00	13	27						
28+00.00	22	18						
28+50.00	24	17						
29+00.00	17	29						
29+50.00	9	56						
30+00.00	5	60						
30+50.00	4	48						
31+00.00	4	56						
31+50.00	3	73						
32+00.00	1	95						
32+50.00	0	127						
32+75.00	0	51						
33+00.00	6	21						
33+25.00	9	14						
33+50.00	6	19						
34+00.00	7	48						
34+50.00	8	35						
35+00.00	11	31						

Station	Uncl. Exc.	Embt
Y4	(cu. yd.)	(cu. yd.)
10+72.00	0	0
11+00.00	8	2
11+15.00	3	3
11+33.45	2	15

Station	Uncl. Exc.	Embt
Y5	(cu. yd.)	(cu. yd.)
10+21.35	0	0
10+50.00	8	5
10+70.00	7	3
10+83.00	4	1

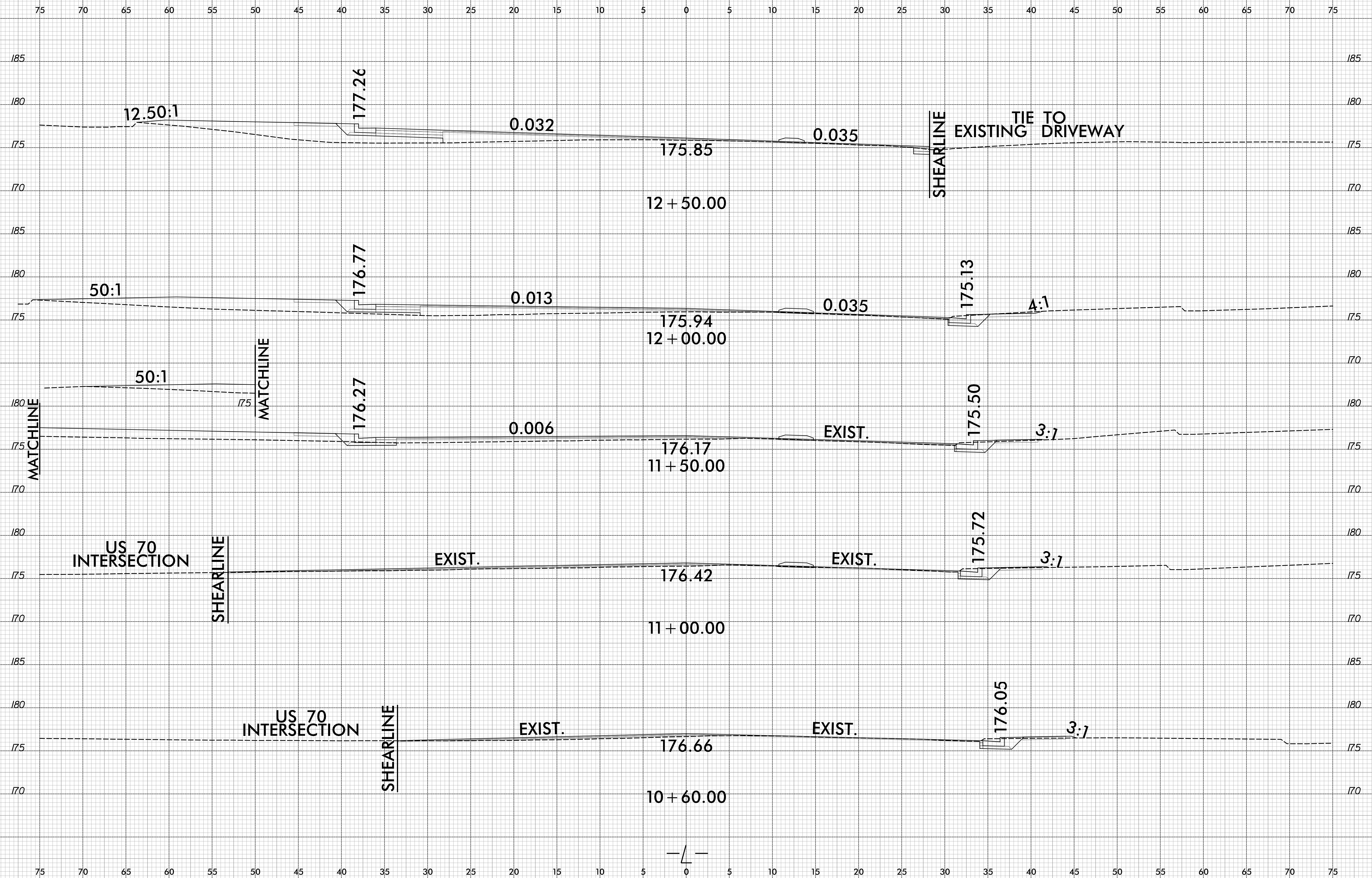
Station	Uncl. Exc.	Embt
Y1	(cu. yd.)	(cu. yd.)
11+60.00	0	0
12+00.00	4	0
12+50.00	6	0
13+00.00	8	0
13+25.00	10	0
13+50.00	12	1
14+00.00	25	2
14+50.00	25	3
15+00.00	13	6
15+50.00	19	5
16+00.00	26	2
16+50.00	18	0
17+00.00	22	0
17+50.00	21	0
17+75.00	6	0
18+00.00	4	0
18+30.00	2	0

Station	Uncl. Exc.	Embt
Y2	(cu. yd.)	(cu. yd.)
10+25.03	0	0
10+50.00	4	5
10+75.00	5	5
11+00.00	7	1

Station	Uncl. Exc.	Embt
Y3	(cu. yd.)	(cu. yd.)
10+21.74	0	0
10+50.00	10	6
10+75.00	13	3
11+00.00	9	2
11+05.00	2	0

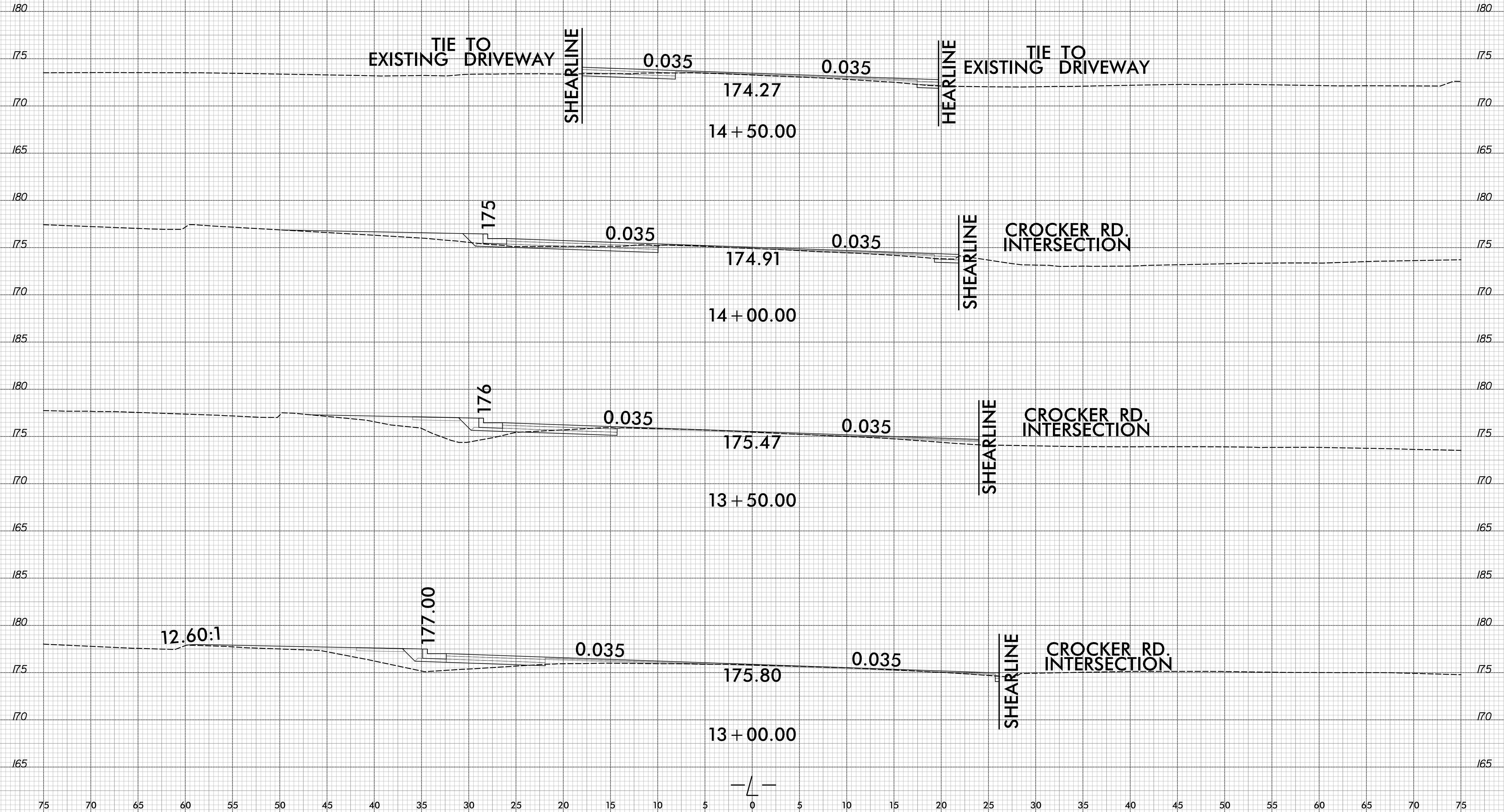
INDEX OF SHEETS		
LINE	STATIONS	SHEETS
-L-	10+60.00 TO 41+72.31	X-1 THRU X-14
-Y1-	11+60.00 TO 18+30.00	X-15 THRU X-18
-Y2-	10+25.03 TO 11+00.00	X-19
-Y3-	10+21.74 TO 11+05.00	X-20
-Y4-	10+72.00 TO 11+33.45	X-21
-Y5-	10+21.35 TO 10+83.00	X-22

8/23/99

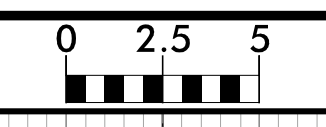


8/24/2017
C:\Projects\CorridorModeling\U5795_rdy_xpl.dgn
J. Velez

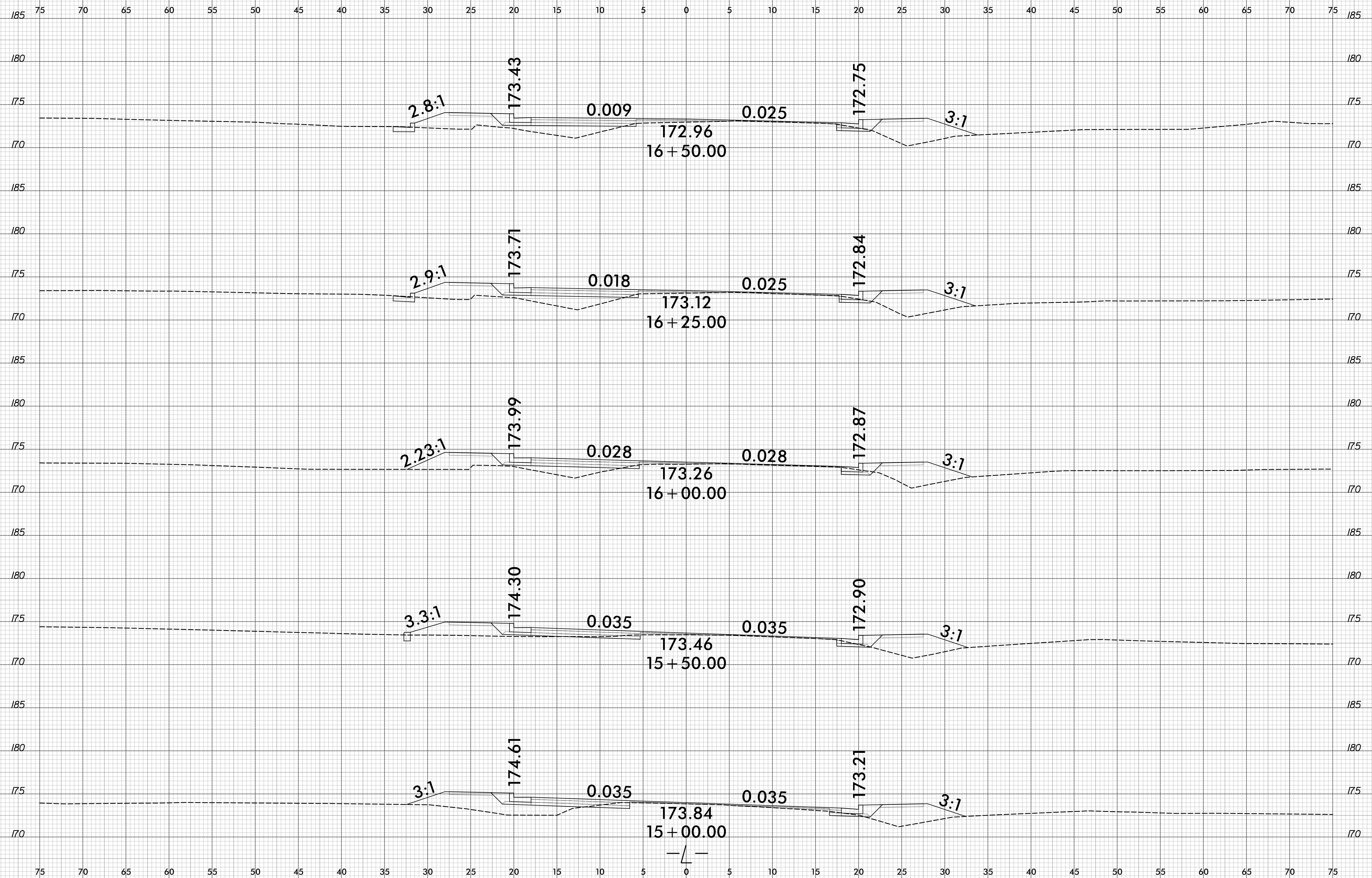
75 70 65 60 55 50 45 40 35 30 25 20 15 10 5 0 5 10 15 20 25 30 35 40 45 50 55 60 65 70 75



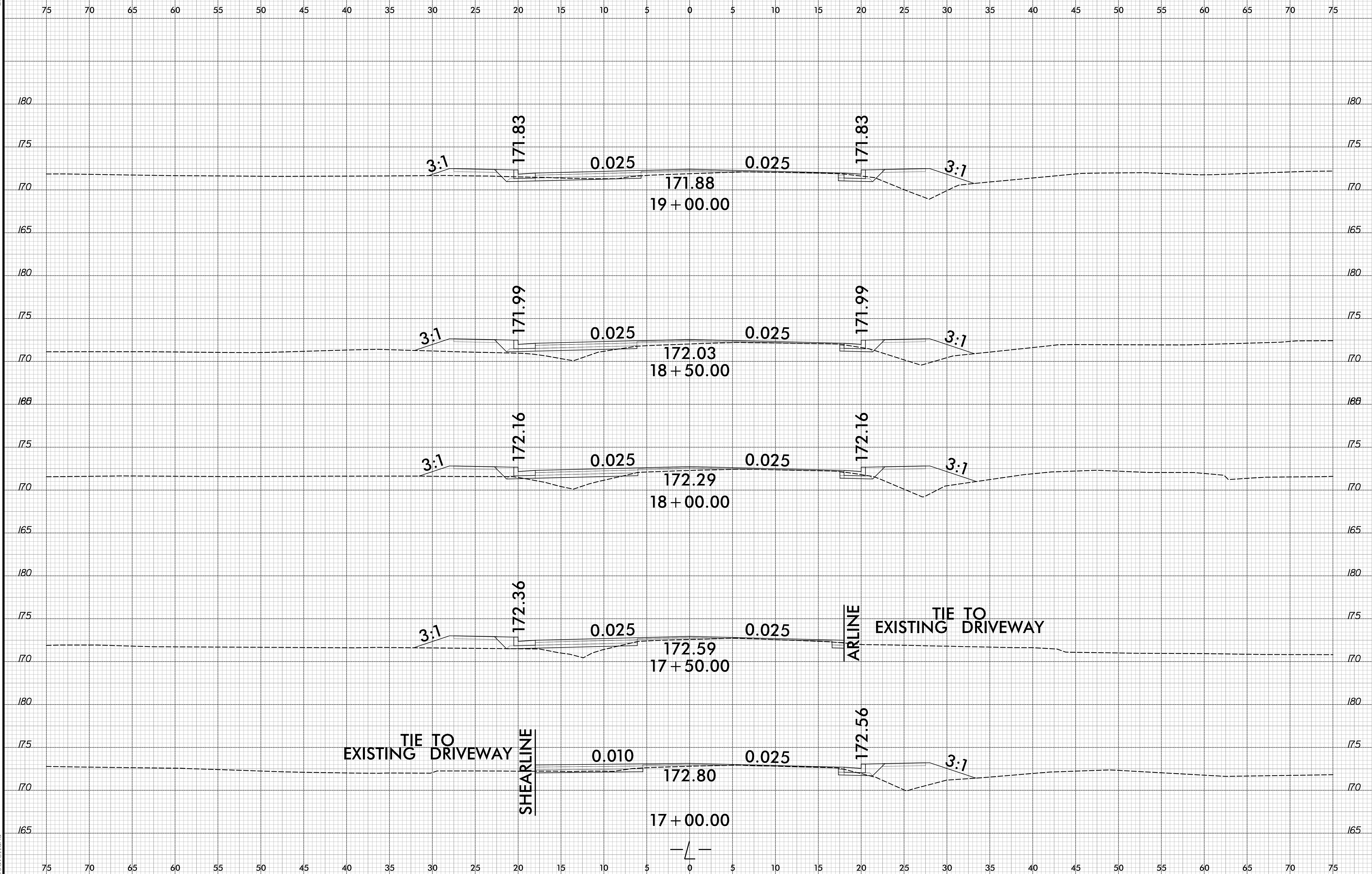
8/23/99

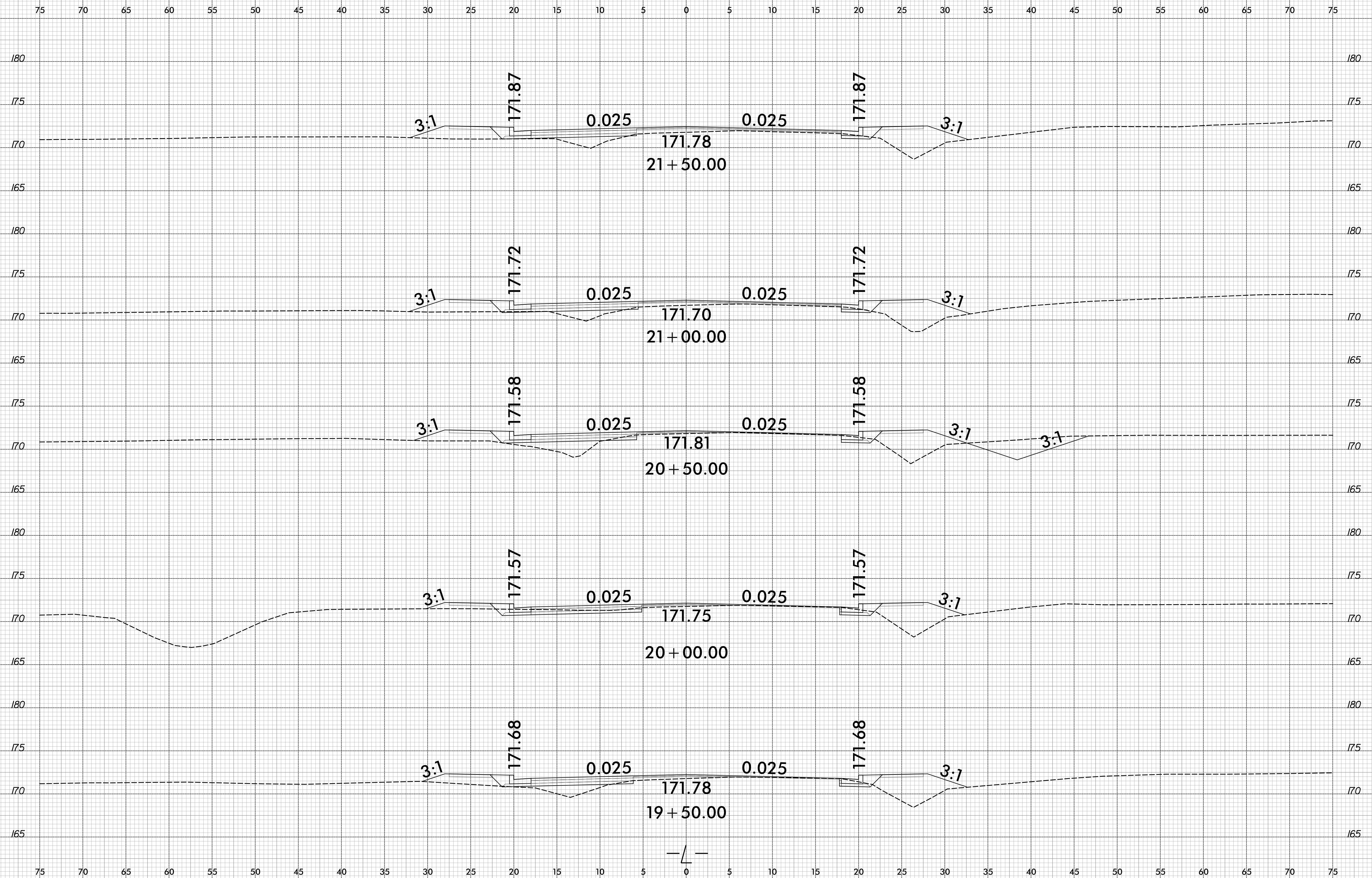


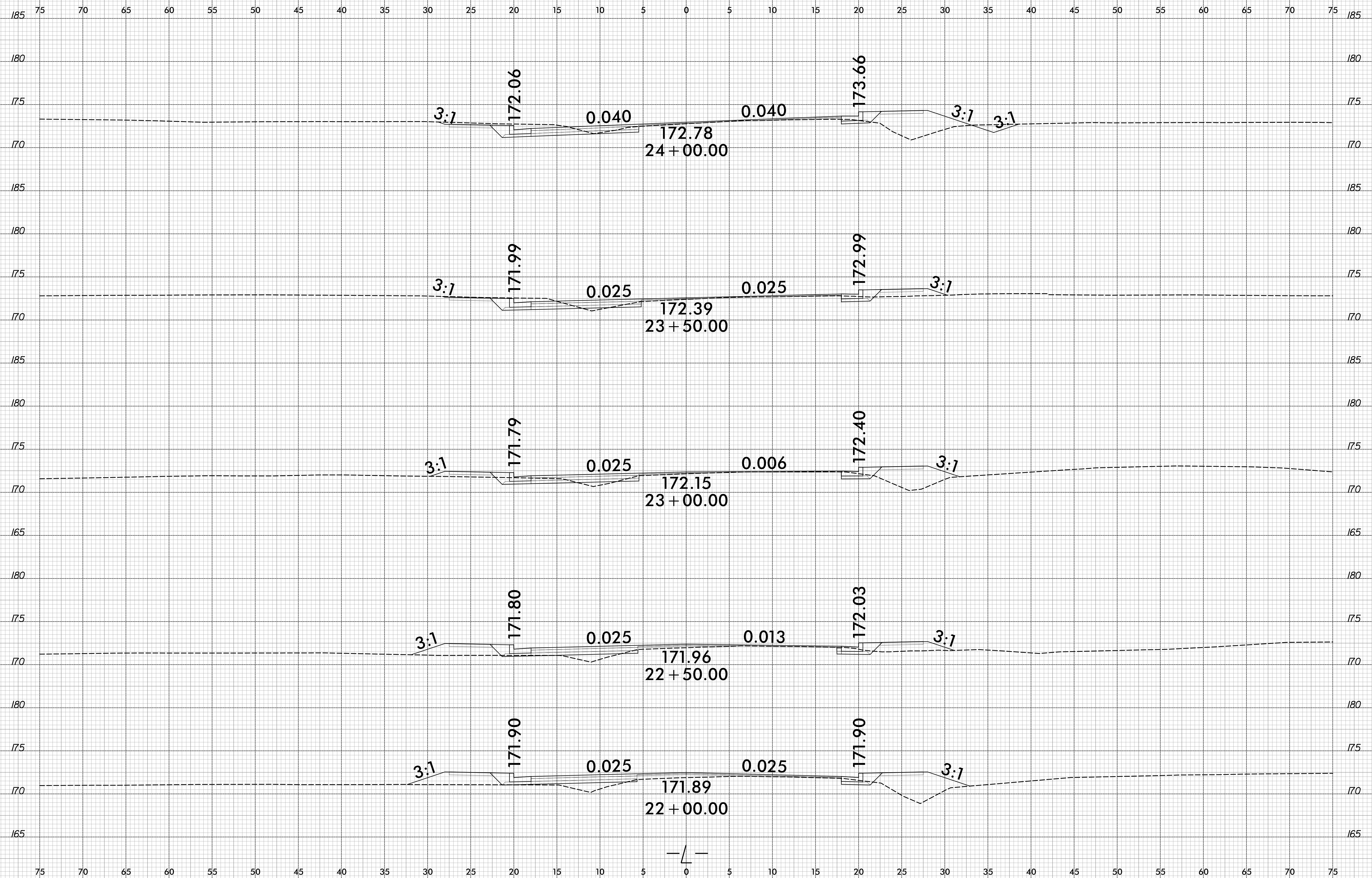
PROJ. REFERENCE NO.	SHEET NO.
U-5795	X-3



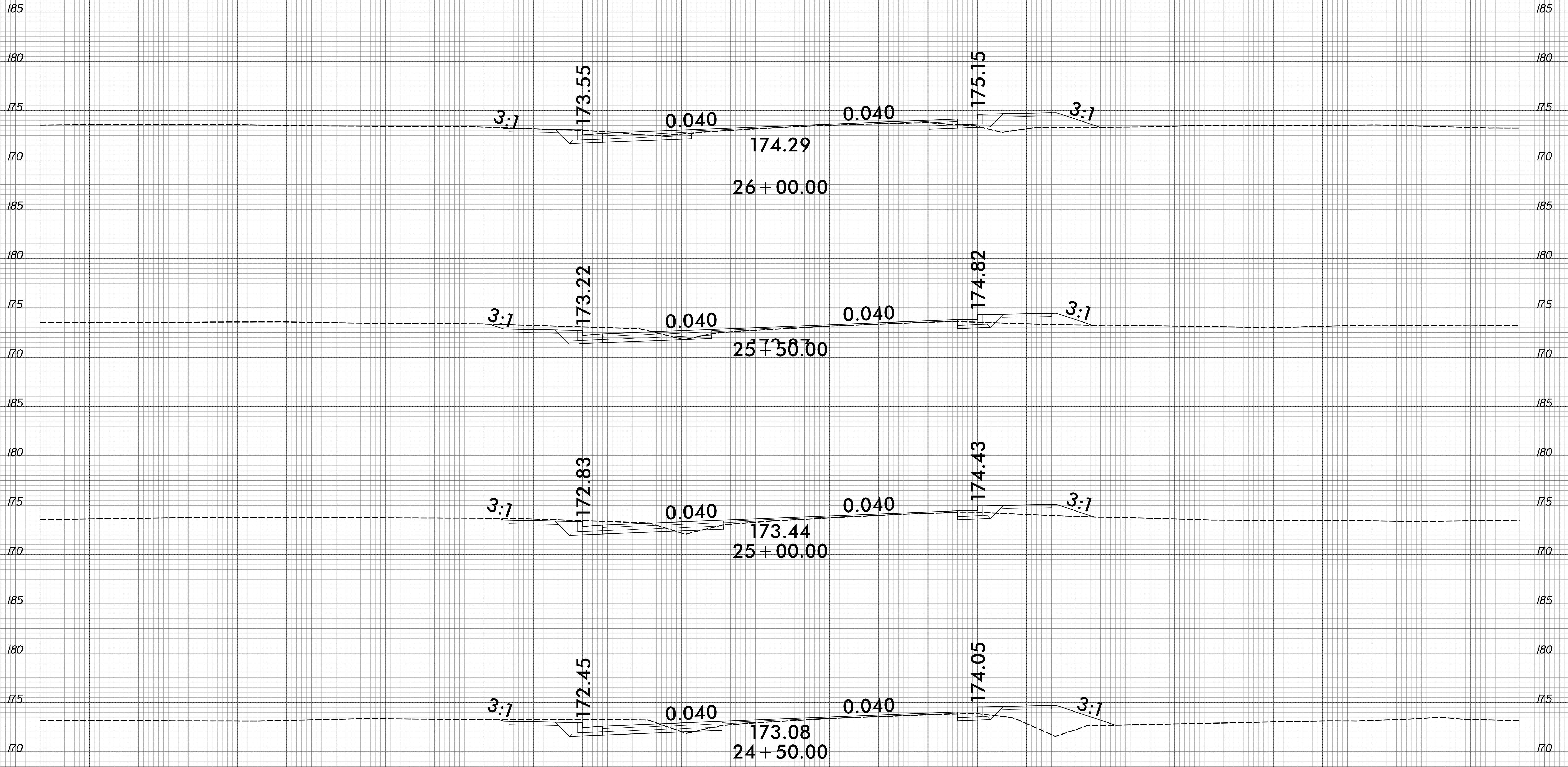
8/24/2017
 C:\Users\javelina\Documents\CorridorModeling\U5795_rdy_xpl_1.dgn
 javelina



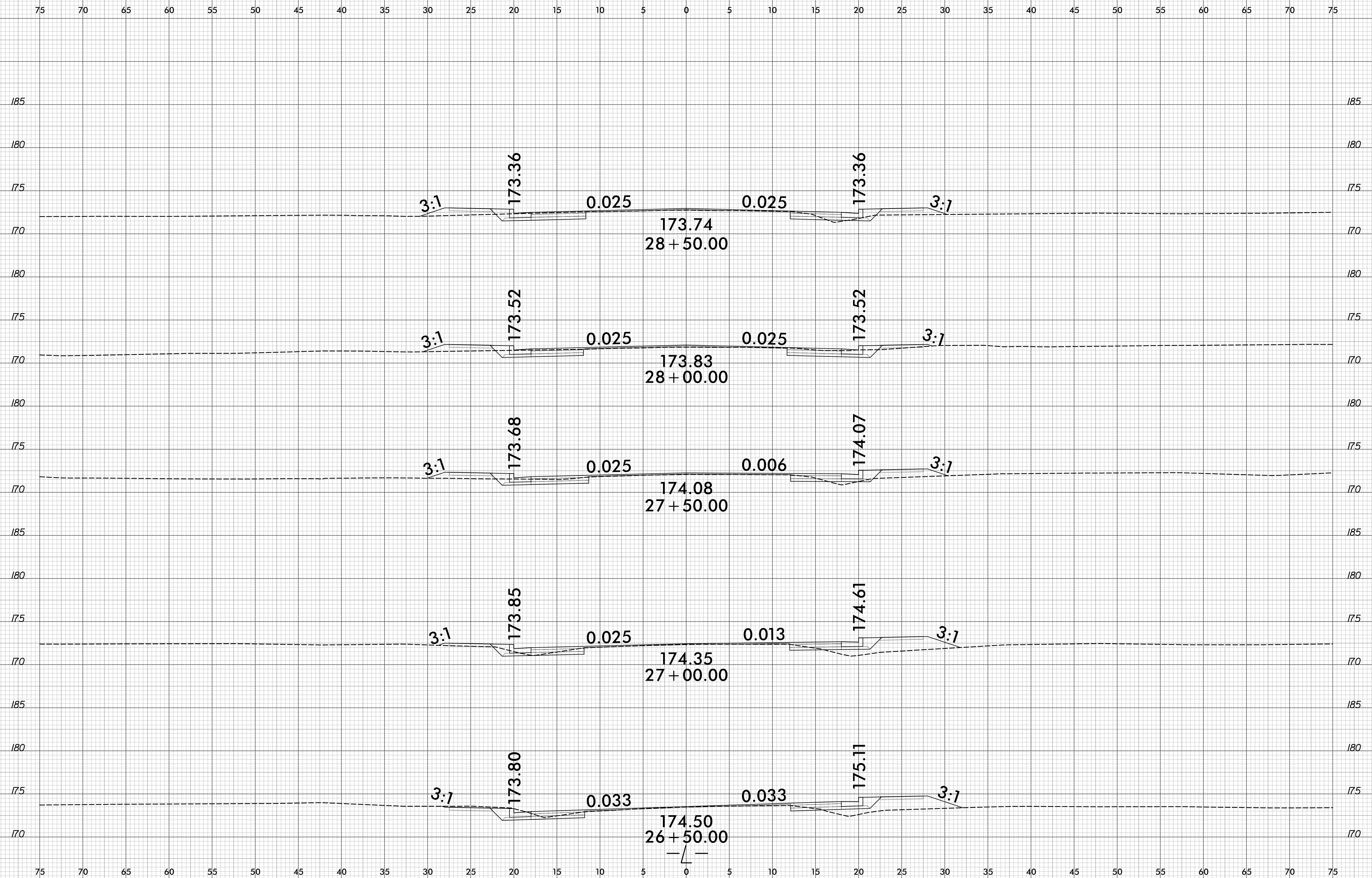




75 70 65 60 55 50 45 40 35 30 25 20 15 10 5 0 5 10 15 20 25 30 35 40 45 50

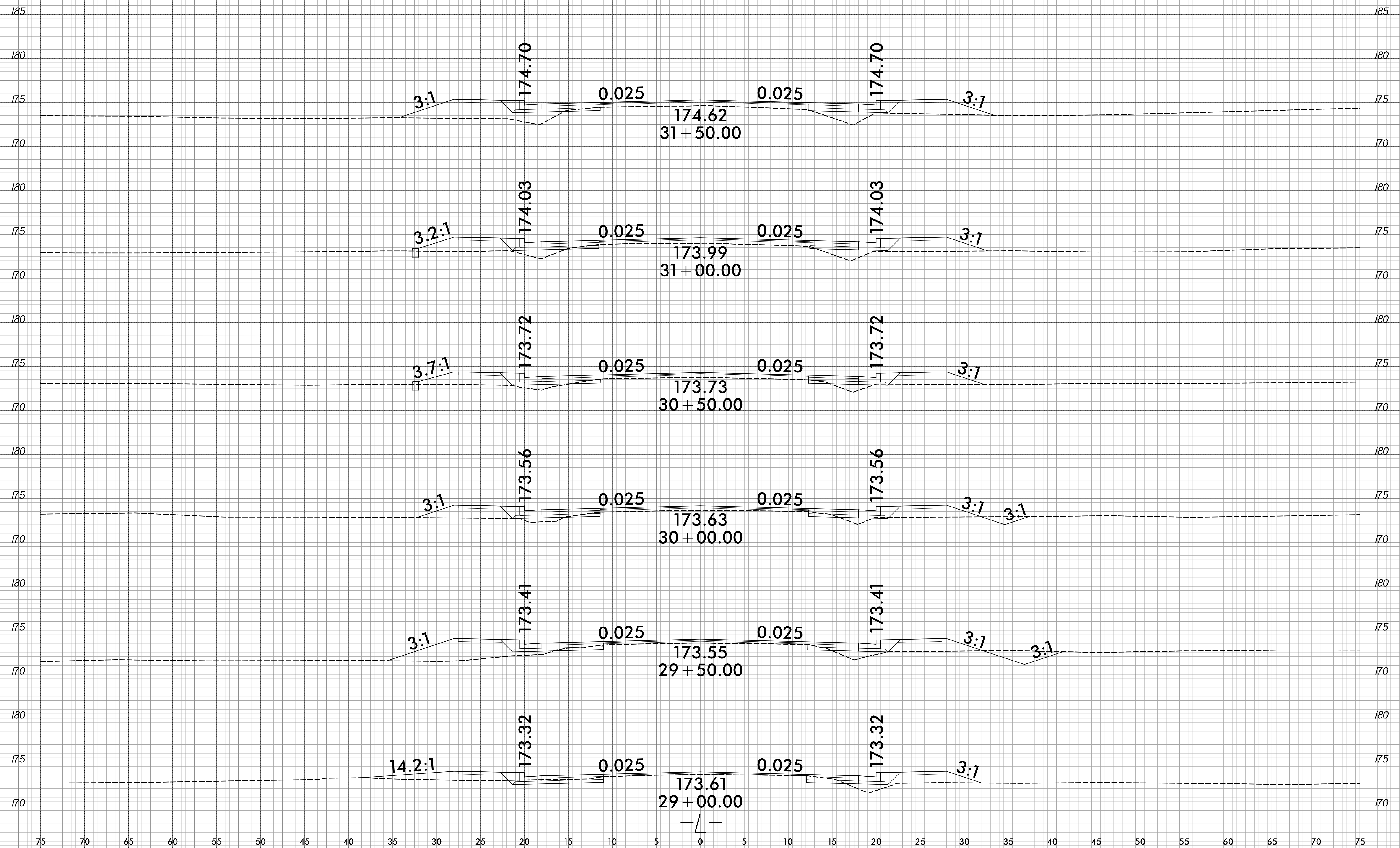


75 70 65 60 55 50 45 40 35 30 25 20 15 10 5 0 5 10 15 20 25 30 35 40 45 50

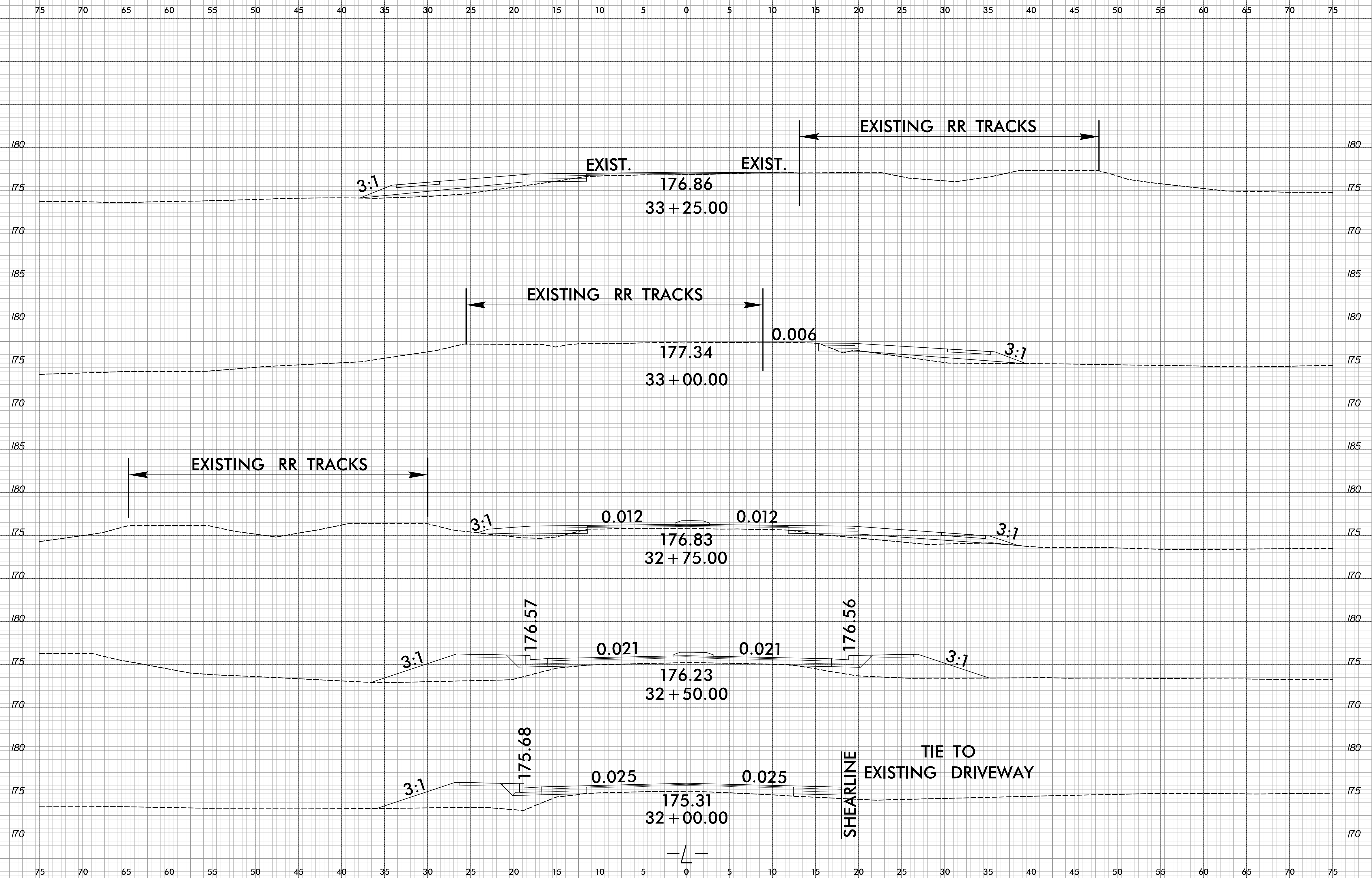


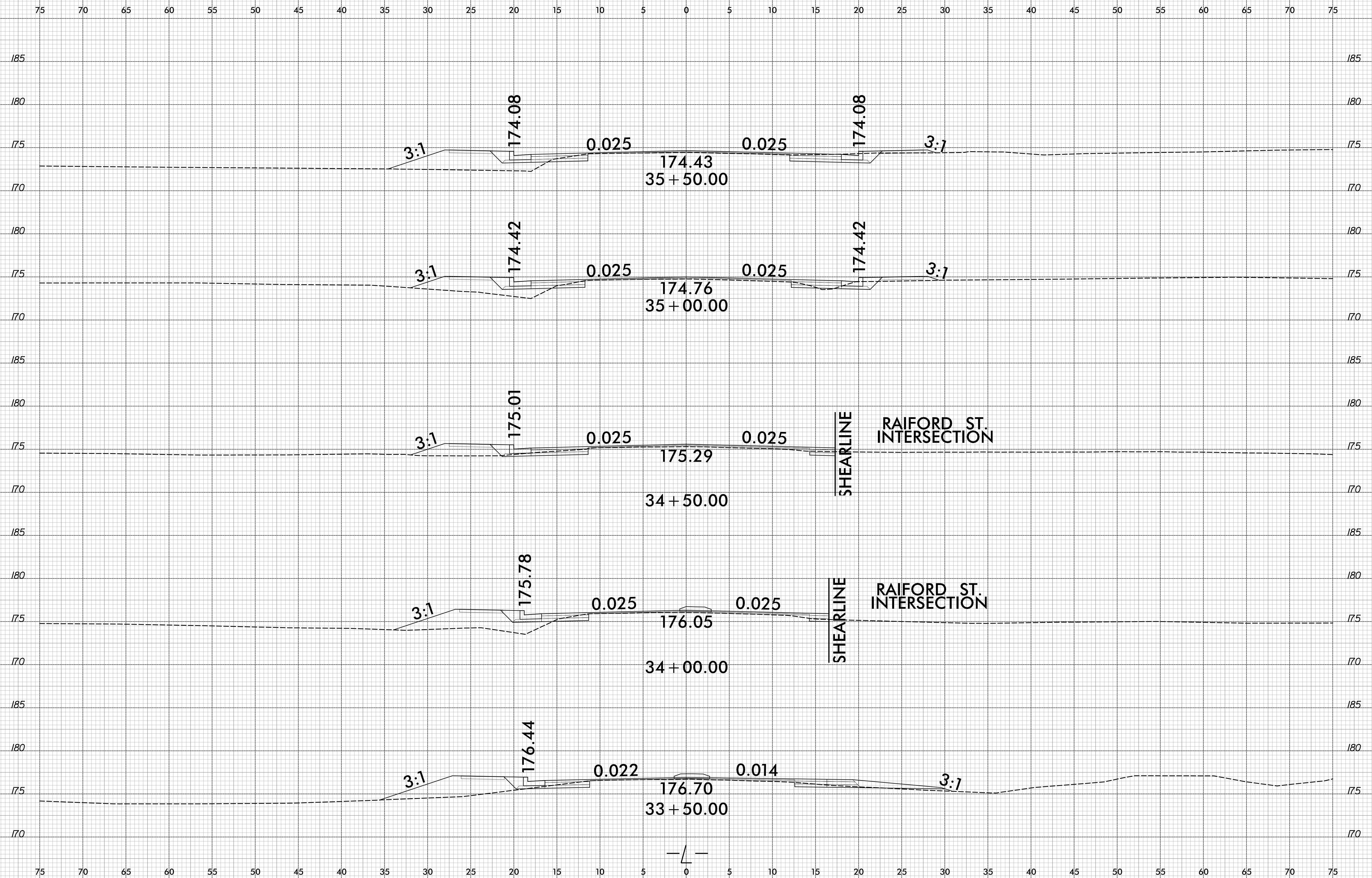


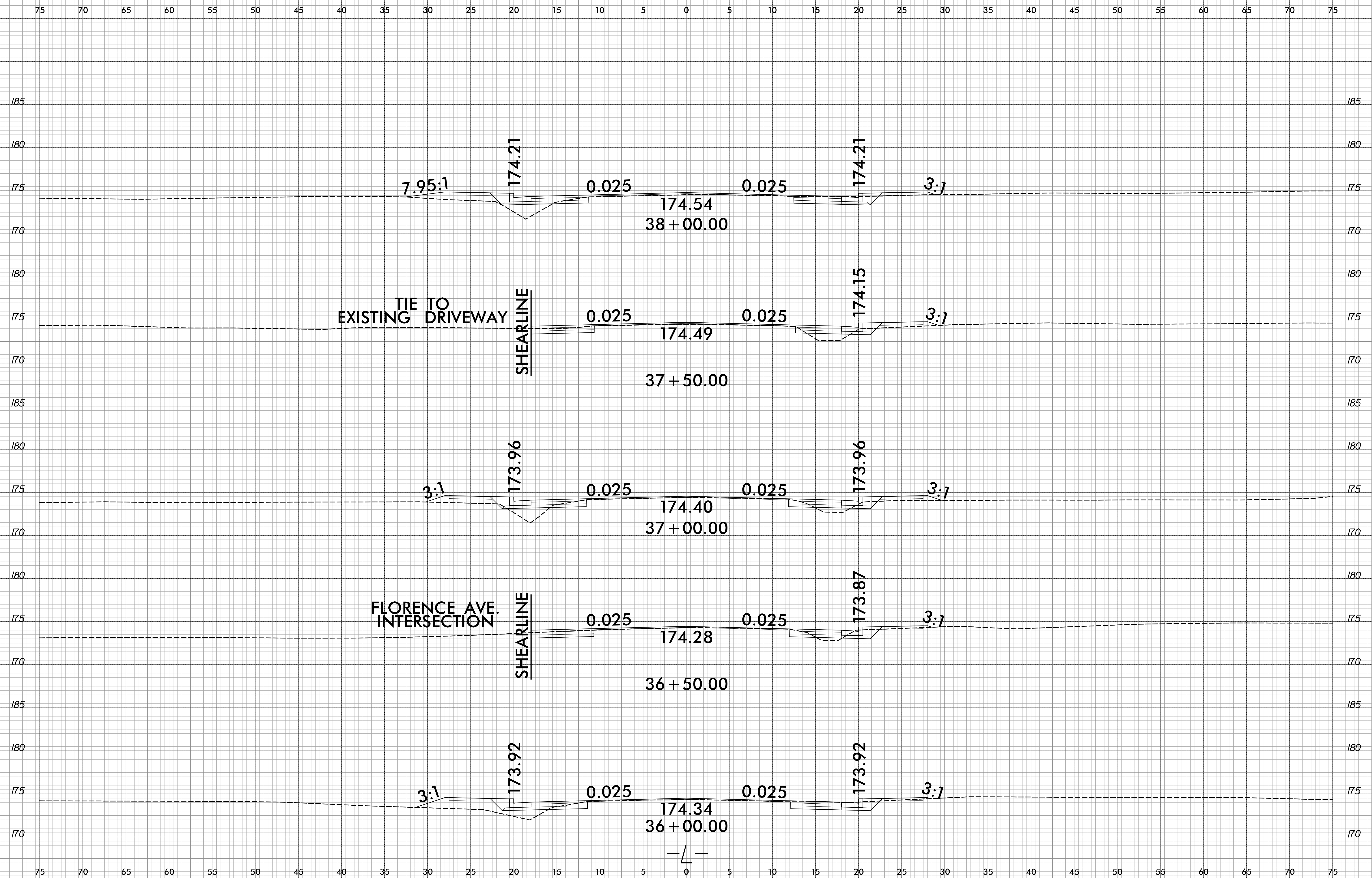
75 70 65 60 55 50 45 40 35 30 25 20 15 10 5 0 5 10 15 20 25 30 35 40 45 50 55 60 65 70 75



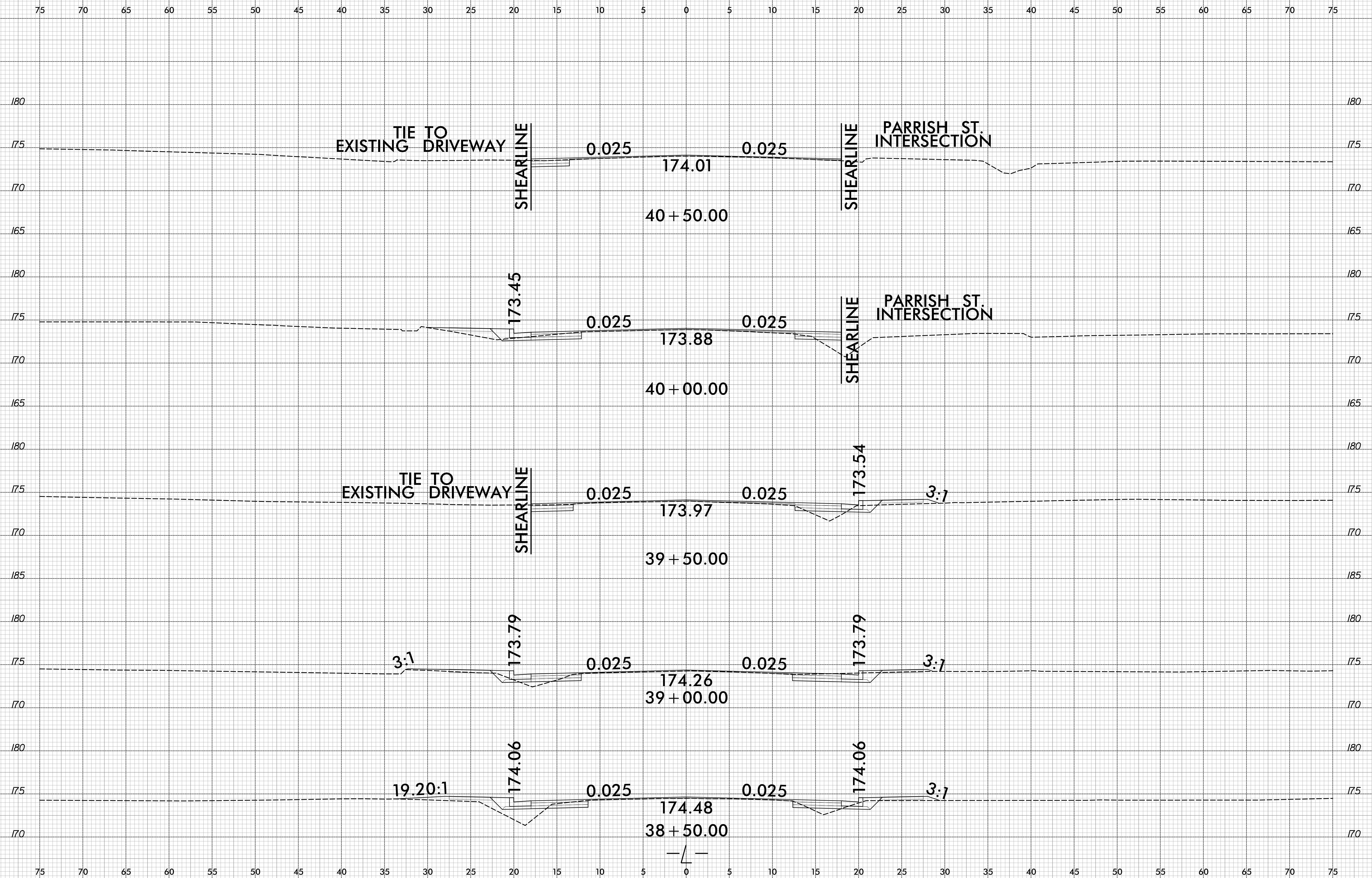
75 70 65 60 55 50 45 40 35 30 25 20 15 10 5 0 5 10 15 20 25 30 35 40 45 50 55 60 65 70 75





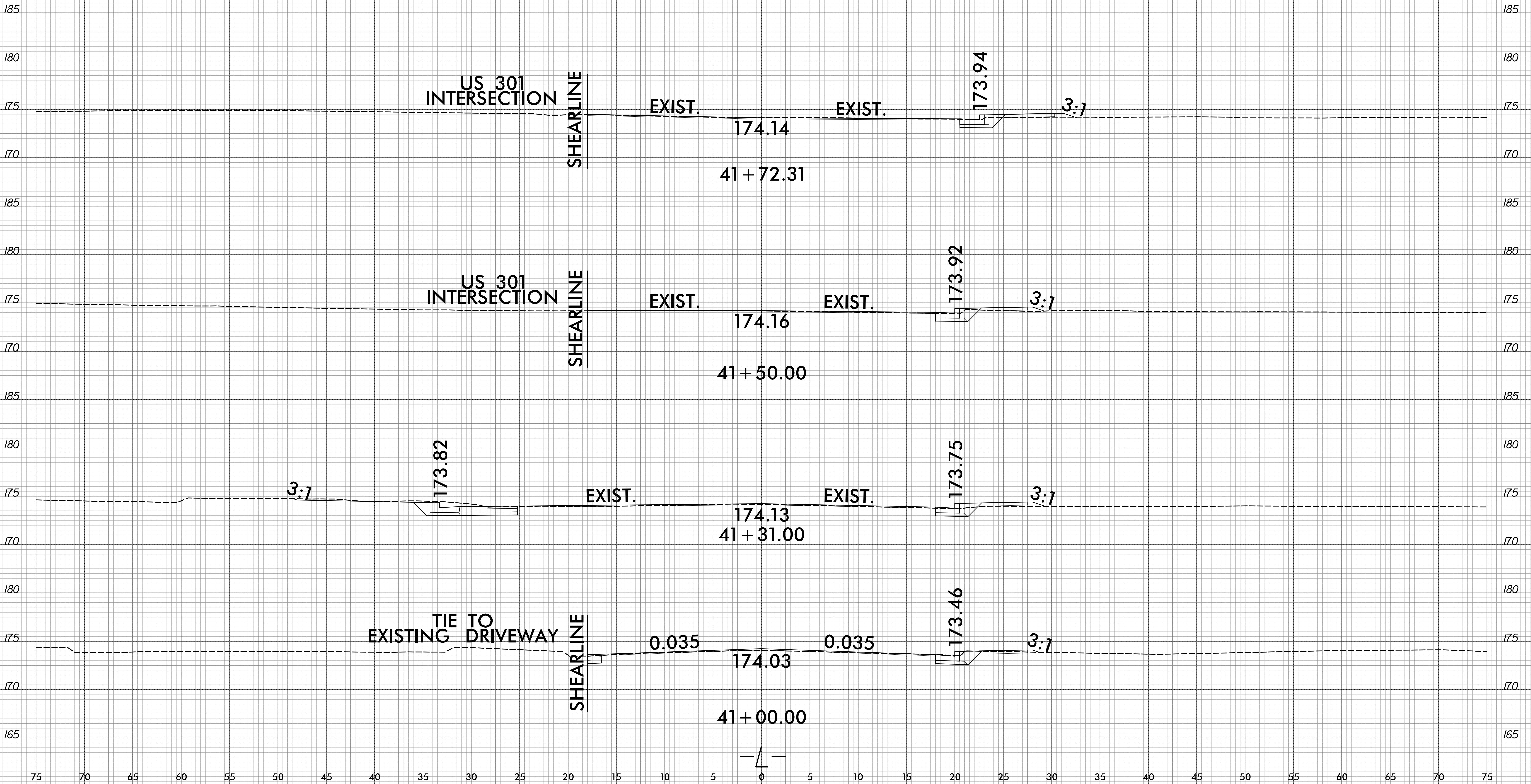


8/23/99

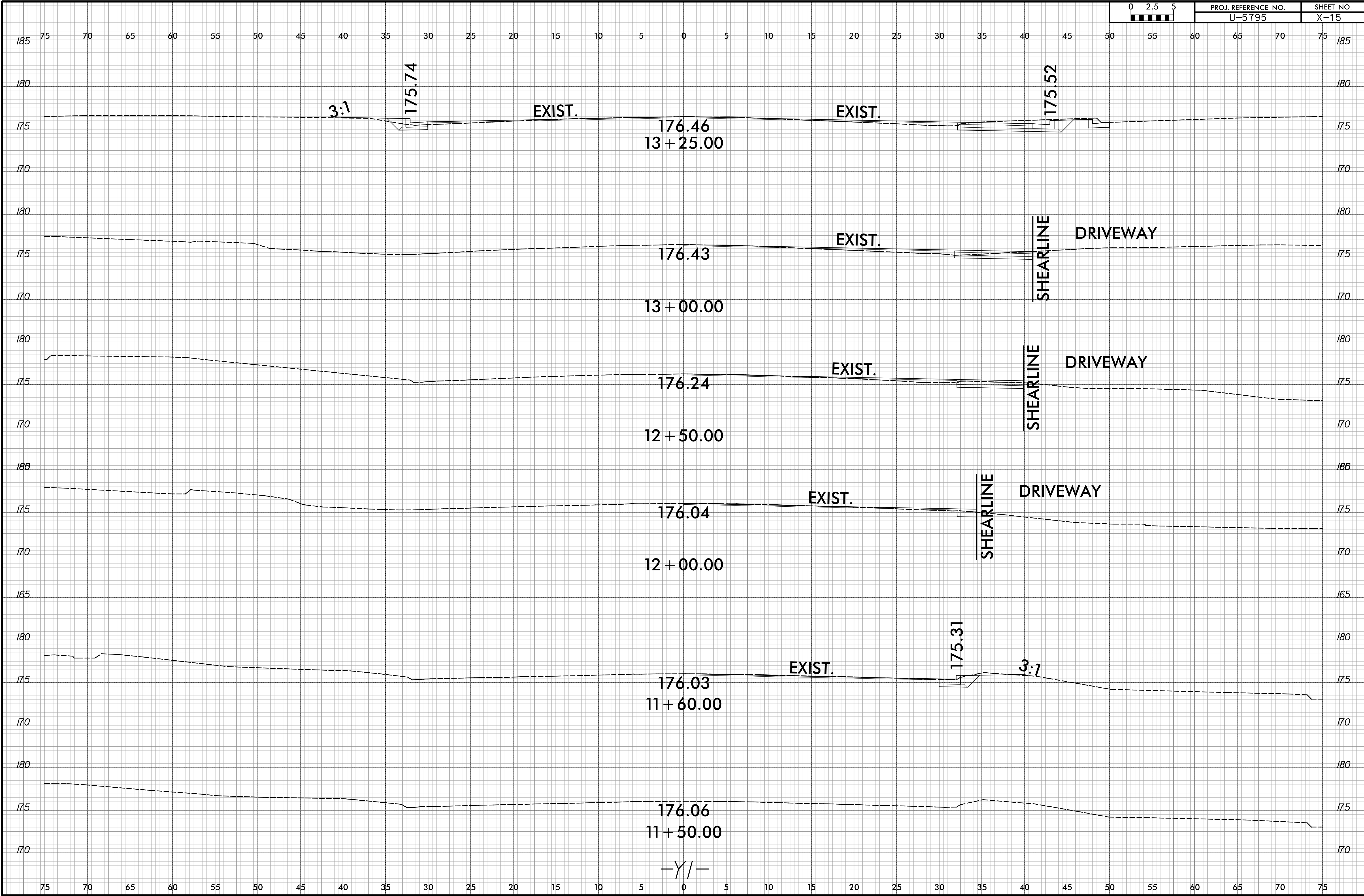


8/24/2017
C:\Projects\CorridorModeling\U5795_rdy_xpl.dgn
Juvelliana

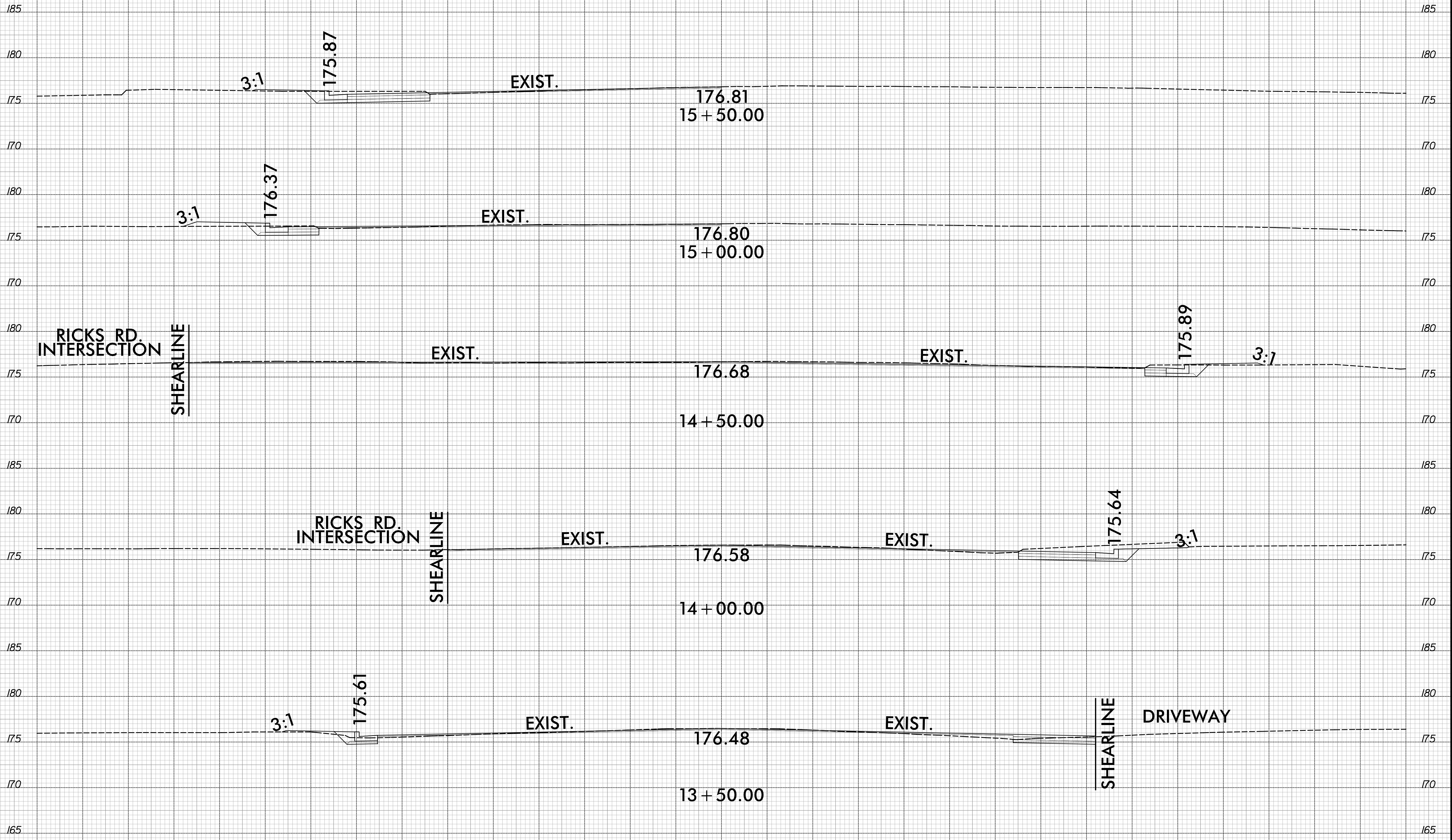
75 70 65 60 55 50 45 40 35 30 25 20 15 10 5 0 5 10 15 20 25 30 35 40 45 50 55 60 65 70 75



75 70 65 60 55 50 45 40 35 30 25 20 15 10 5 0 5 10 15 20 25 30 35 40 45 50 55 60 65 70 75

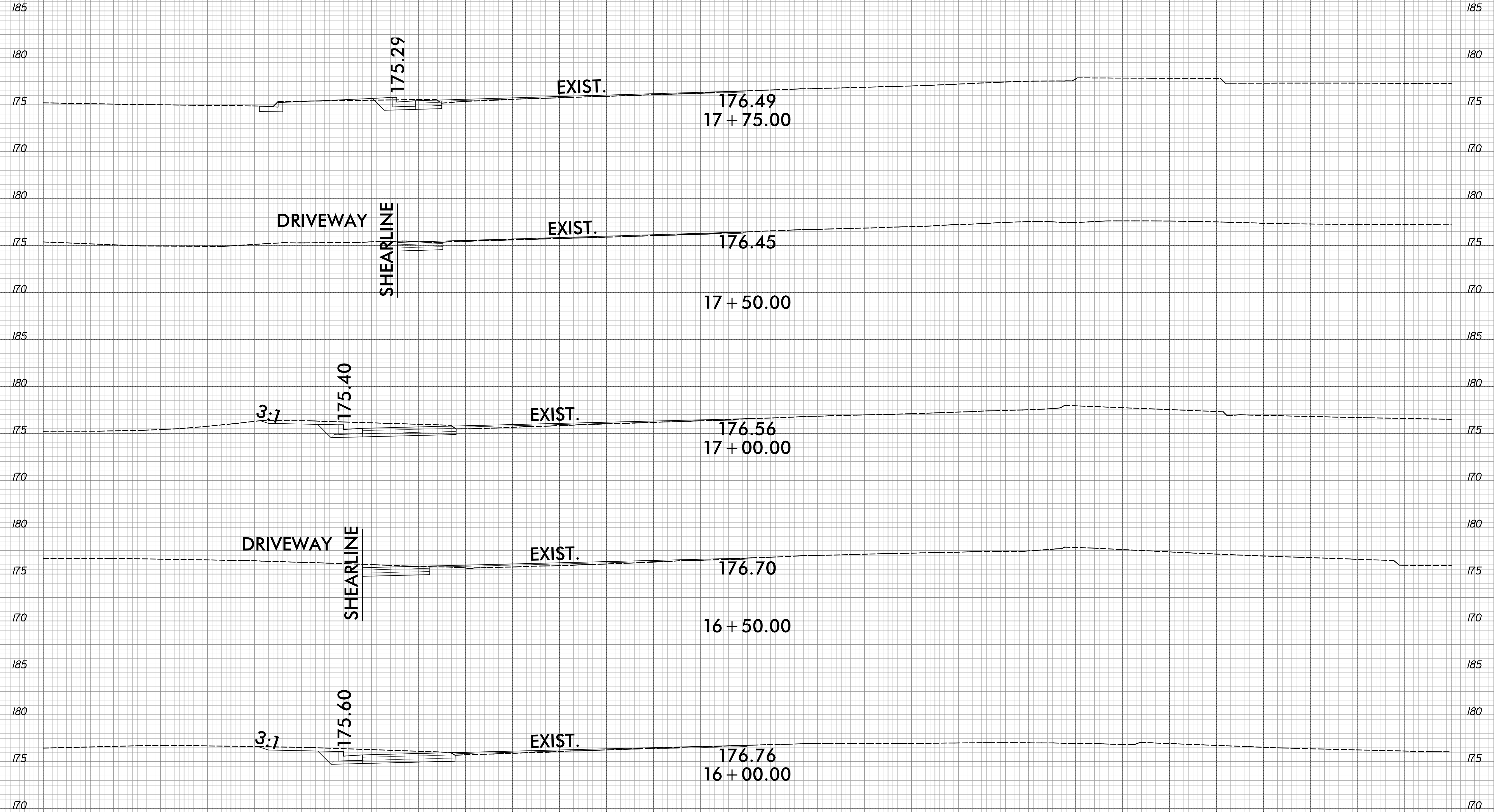


75 70 65 60 55 50 45 40 35 30 25 20 15 10 5 0 5 10 15 20 25 30 35 40 45 50 55 60 65 70 75



-Y/-

75 70 65 60 55 50 45 40 35 30 25 20 15 10 5 0 5 10 15 20 25 30 35 40 45 50 55 60 65 70 75

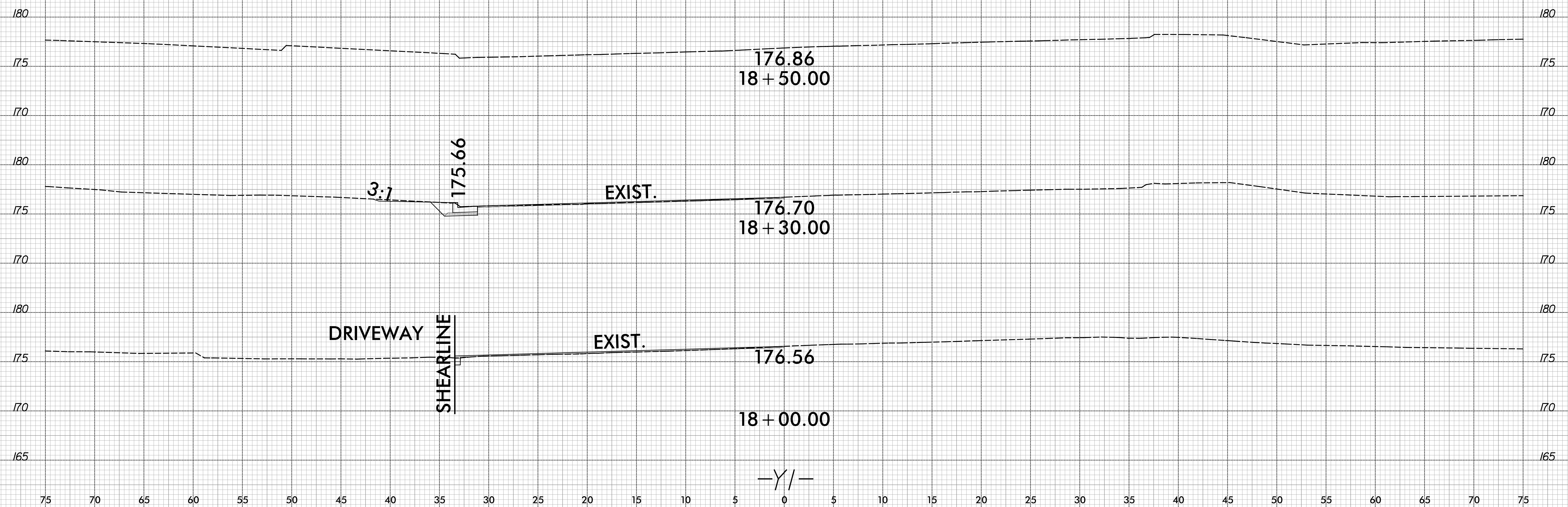


75 70 65 60 55 50 45 40 35 30 25 20 15 10 5 0 5 10 15 20 25 30 35 40 45 50 55 60 65 70 75

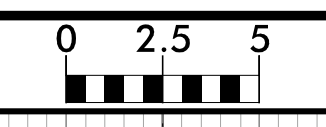
-Y/-



75 70 65 60 55 50 45 40 35 30 25 20 15 10 5 0 5 10 15 20 25 30 35 40 45 50 55 60 65 70 75

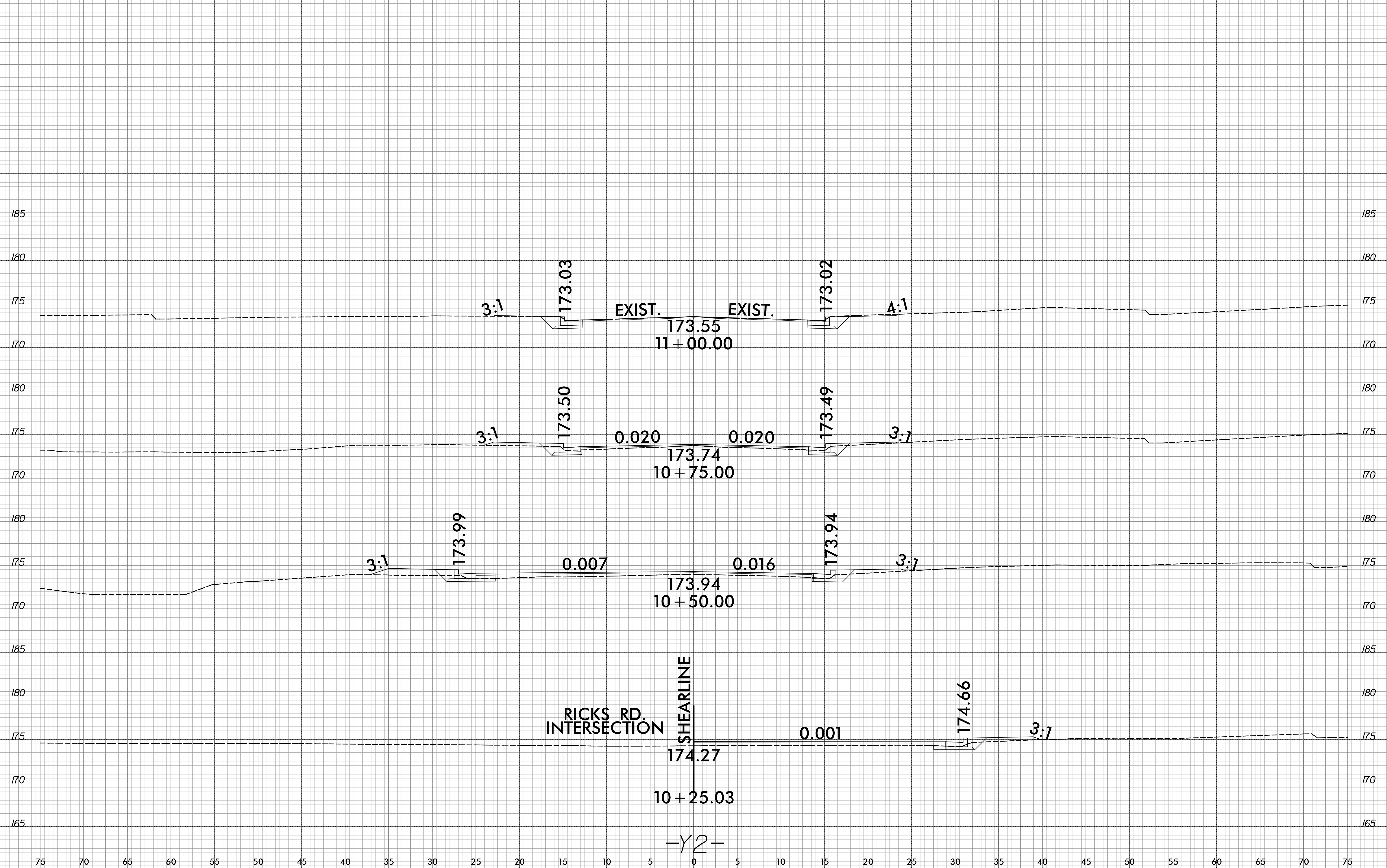


8/23/99



PROJ. REFERENCE NO.	SHEET NO.
U-5795	X-19

75 70 65 60 55 50 45 40 35 30 25 20 15 10 5 0 5 10 15 20 25 30 35 40 45 50 55 60 65 70 75

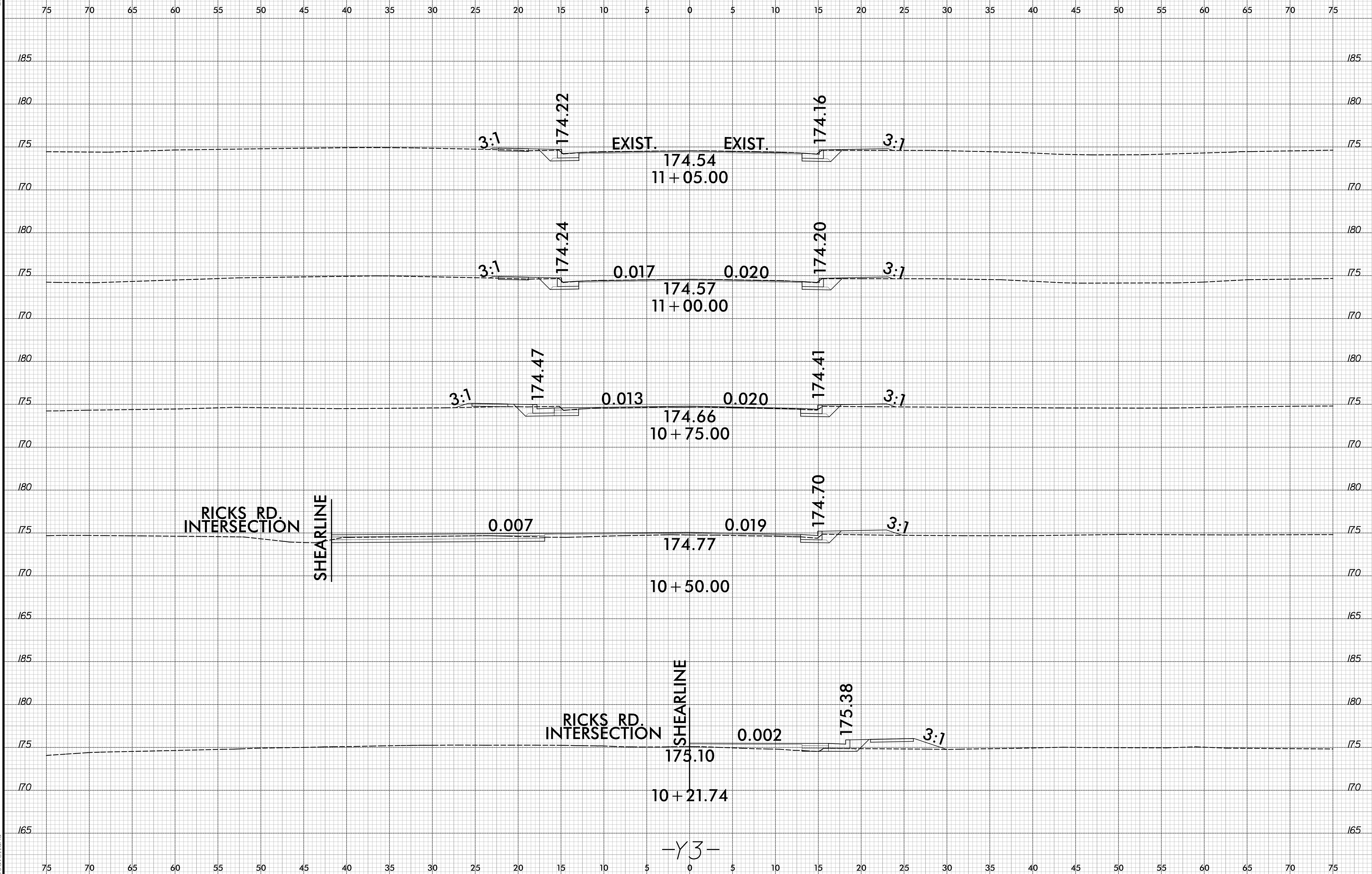


RICKS RD.
INTERSECTION

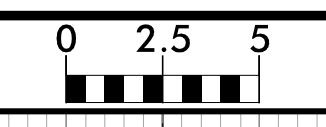
SHEARLINE

-Y2-

8/24/2017
C:\Users\javelina\Documents\CorridorModeling\U5795_rdy_xpl_y2.dgn
javelina

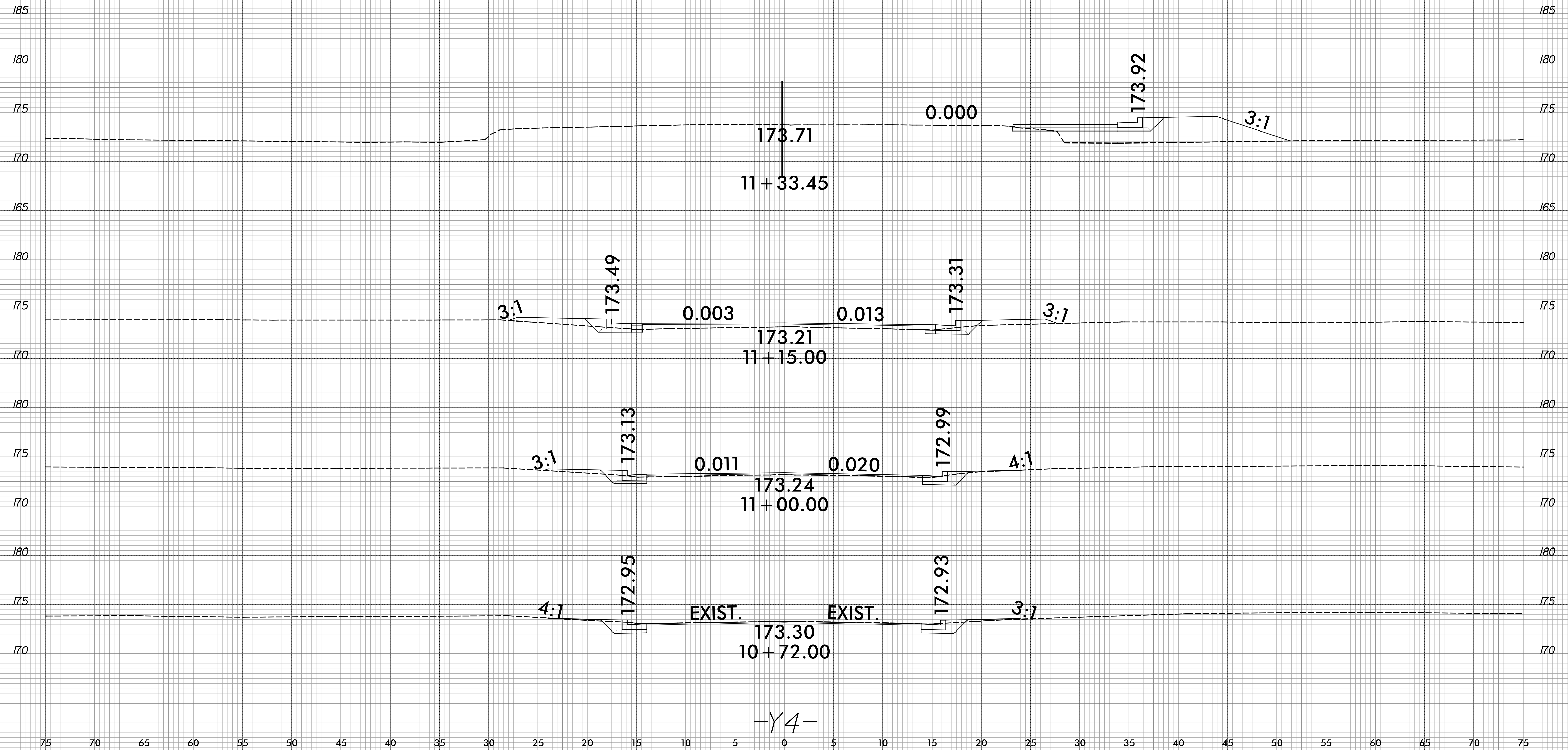


8/23/99



PROJ. REFERENCE NO.	SHEET NO.
U-5795	X-21

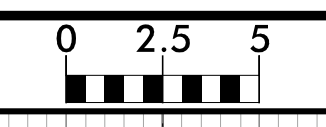
75 70 65 60 55 50 45 40 35 30 25 20 15 10 5 0 5 10 15 20 25 30 35 40 45 50 55 60 65 70 75



-Y4-

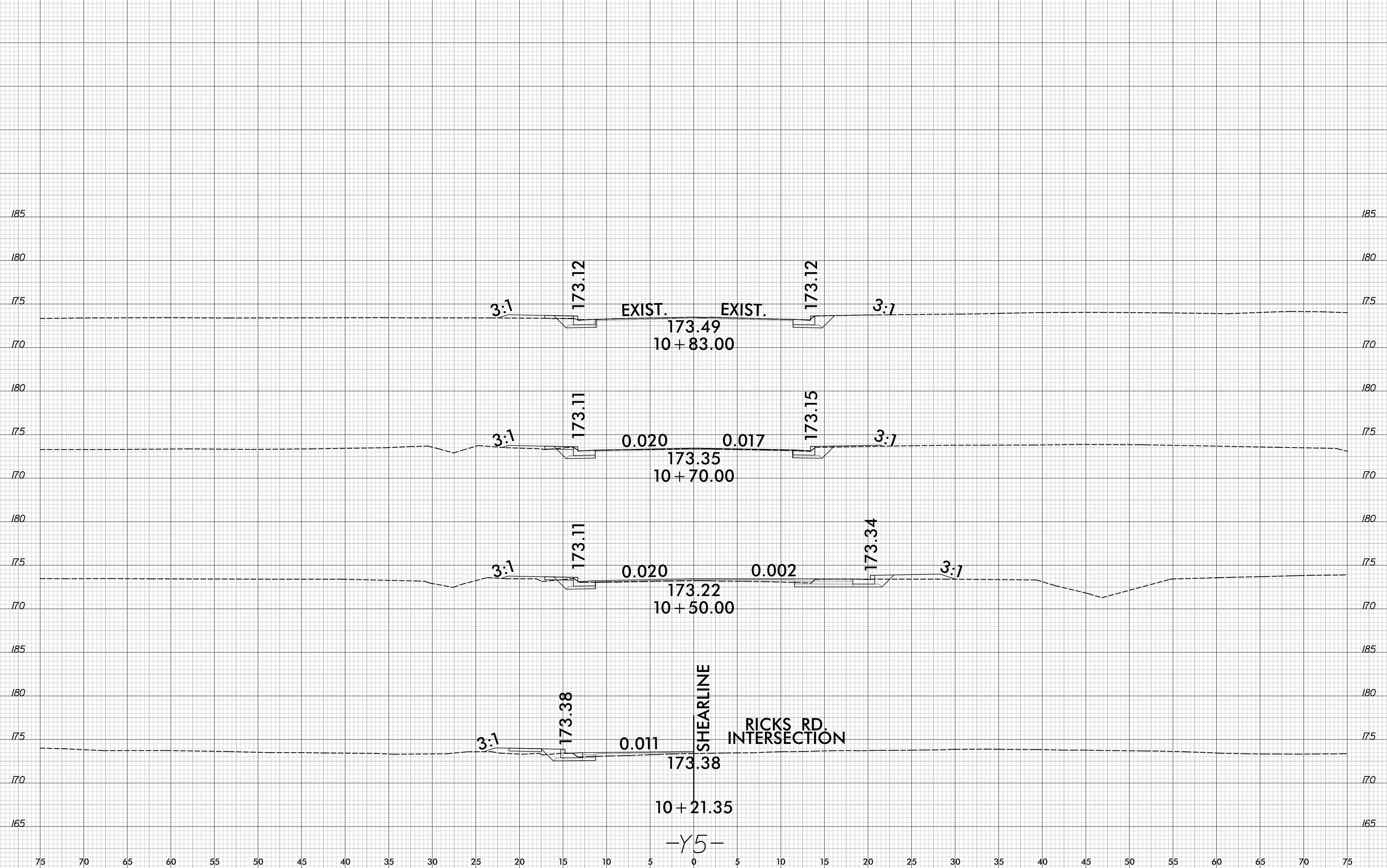
8/24/2017
C:\Projects\CorridorModeling\U5795_rdy_xpl_y4.dgn
J. Javeliana

8/23/99



PROJ. REFERENCE NO.	SHEET NO.
U-5795	X-22

75 70 65 60 55 50 45 40 35 30 25 20 15 10 5 0 5 10 15 20 25 30 35 40 45 50 55 60 65 70 75



RICKS RD.
INTERSECTION

SHEARLINE

-Y5-

8/24/2017
C:\Projects\CorridorModeling\U5795_rdy_xpl_y5.dgn
J.J. Veillette

75 70 65 60 55 50 45 40 35 30 25 20 15 10 5 0 5 10 15 20 25 30 35 40 45 50 55 60 65 70 75