



STATE OF NORTH CAROLINA
DEPARTMENT OF TRANSPORTATION

ROY COOPER
GOVERNOR

JAMES H. TROGDON, III
SECRETARY

April 10, 2018

Addendum No. 1

RE: Contract # C204057

WBS # 44366.3.1

STATE FUNDED

Johnston County (U-5795)

SR-2302 (Ricks Road) From US-70 To US-301

April 17, 2018 Letting

To Whom It May Concern:

Reference is made to the plans and proposal form furnished to you on this project.

The following revisions have been made to the plans:

Sheet No.	Revisions
New 2B-1	New sheet to show Railroad intersection details
5	Note added concerning using caution around billboards on Parcel #21 and reference was made to new sheet 2B-1

Please void Sheet No. 5 in your plans and staple the revised sheet thereto. Please staple New Sheet No. 2B-1 after Sheet No. 2A-3 in your plans.

The contract will be prepared accordingly.

Sincerely,

DocuSigned by:
Ronald E. Davenport, Jr.
F81B6038A47A442...
Ronald E. Davenport, Jr., PE
State Contract Officer

U-5795 (C204057)


Johnston County

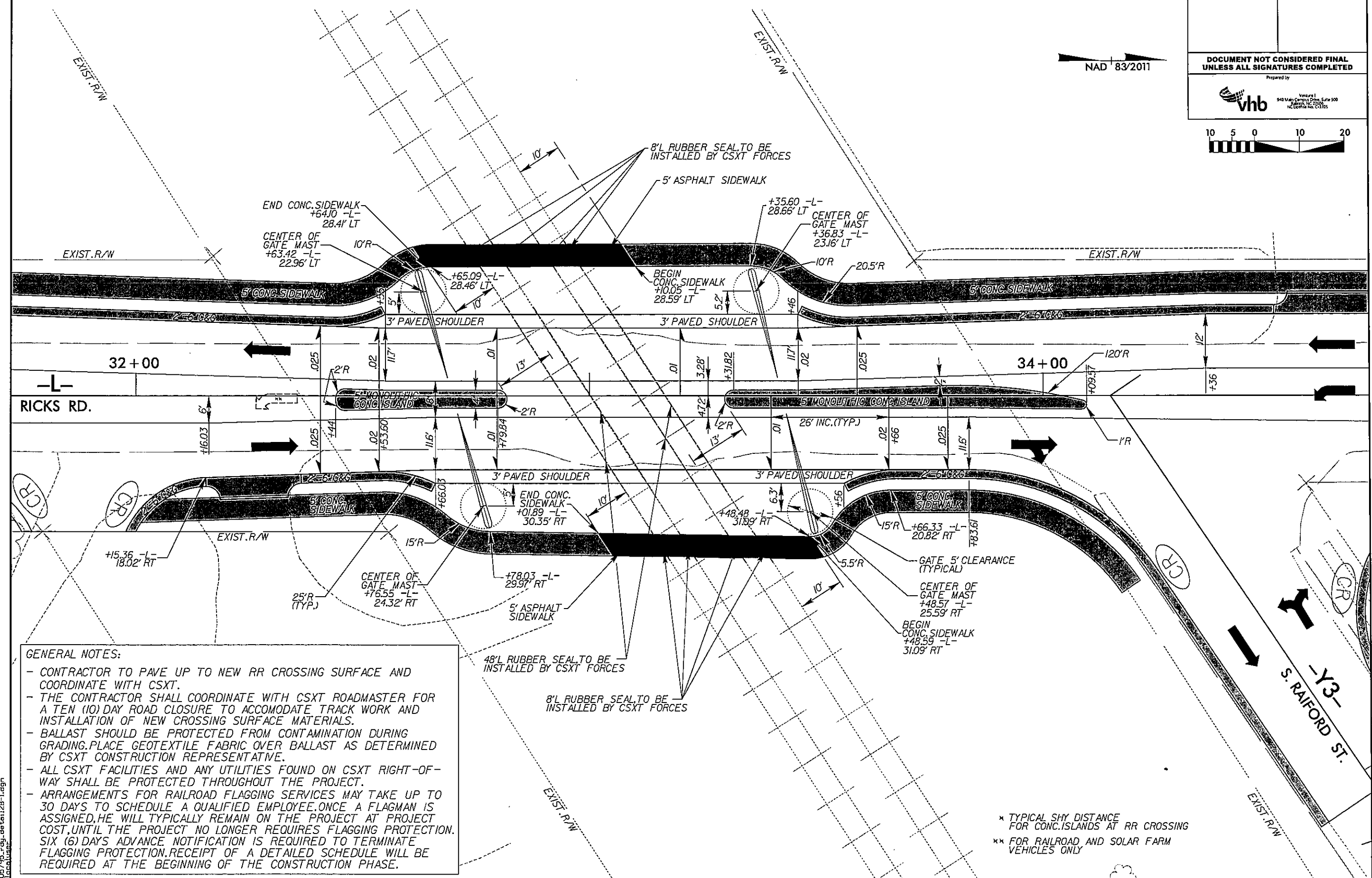

RED/jag
Attachments

cc: Mr. Lamar Sylvester, PE
Mr. Ronnie Keeter, PE
Mr. Ron Hancock, PE
Mr. Jon Weathersby, PE
Mr. Ken Kennedy, PE
Ms. Lori Strickland
Project File (2)

Mr. Ray Arnold, PE
Ms. Theresa Canales, PE
Mr. Mike Gwyn
Ms. Jaci Kincaid
Ms. Penny Higgins
Mr. Mitchell Dixon

RICKS ROAD / RAILROAD INTERSECTION DETAIL

PROJECT REFERENCE NO. U-5795	SHEET NO. 2B-1
ROADWAY DESIGN ENGINEER	
DOCUMENT NOT CONSIDERED FINAL UNLESS ALL SIGNATURES COMPLETED	
Prepared by  Venture I 540 Main Campus Drive, Suite 500 Alhambra, CA 91801 Tel: 626.255.1100	



GENERAL NOTES:

- CONTRACTOR TO PAVE UP TO NEW RR CROSSING SURFACE AND COORDINATE WITH CSXT.
- THE CONTRACTOR SHALL COORDINATE WITH CSXT ROADMASTER FOR A TEN (10) DAY ROAD CLOSURE TO ACCOMODATE TRACK WORK AND INSTALLATION OF NEW CROSSING SURFACE MATERIALS.
- BALLAST SHOULD BE PROTECTED FROM CONTAMINATION DURING GRADING. PLACE GEOTEXTILE FABRIC OVER BALLAST AS DETERMINED BY CSXT CONSTRUCTION REPRESENTATIVE.
- ALL CSXT FACILITIES AND ANY UTILITIES FOUND ON CSXT RIGHT-OF-WAY SHALL BE PROTECTED THROUGHOUT THE PROJECT.
- ARRANGEMENTS FOR RAILROAD FLAGGING SERVICES MAY TAKE UP TO 30 DAYS TO SCHEDULE A QUALIFIED EMPLOYEE. ONCE A FLAGMAN IS ASSIGNED, HE WILL TYPICALLY REMAIN ON THE PROJECT AT PROJECT COST, UNTIL THE PROJECT NO LONGER REQUIRES FLAGGING PROTECTION. SIX (6) DAYS ADVANCE NOTIFICATION IS REQUIRED TO TERMINATE FLAGGING PROTECTION. RECEIPT OF A DETAILED SCHEDULE WILL BE REQUIRED AT THE BEGINNING OF THE CONSTRUCTION PHASE.

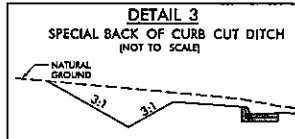
* TYPICAL SHY DISTANCE FOR CONC. ISLANDS AT RR CROSSING
 ** FOR RAILROAD AND SOLAR FARM VEHICLES ONLY

6/2/09
4/6/2018
05795.dwg - con12B-1.dgn

8/17/09

-L- CURVE DATA

PI Sta 25+14.43
Δ = 33° 28' 38.6" (LT)
D = 10° 44' 58.8"
L = 311.43'
T = 160.30'
R = 533.00'
SE = 0.040
RO = 10'



FROM STA. 23+60 TO STA. 24+50 -L- RT
FROM STA. 29+00 TO STA. 30+50 -L- RT

NOTE: ALL CONCRETE ISLAND RADII ARE 2' UNLESS OTHERWISE LABELED.

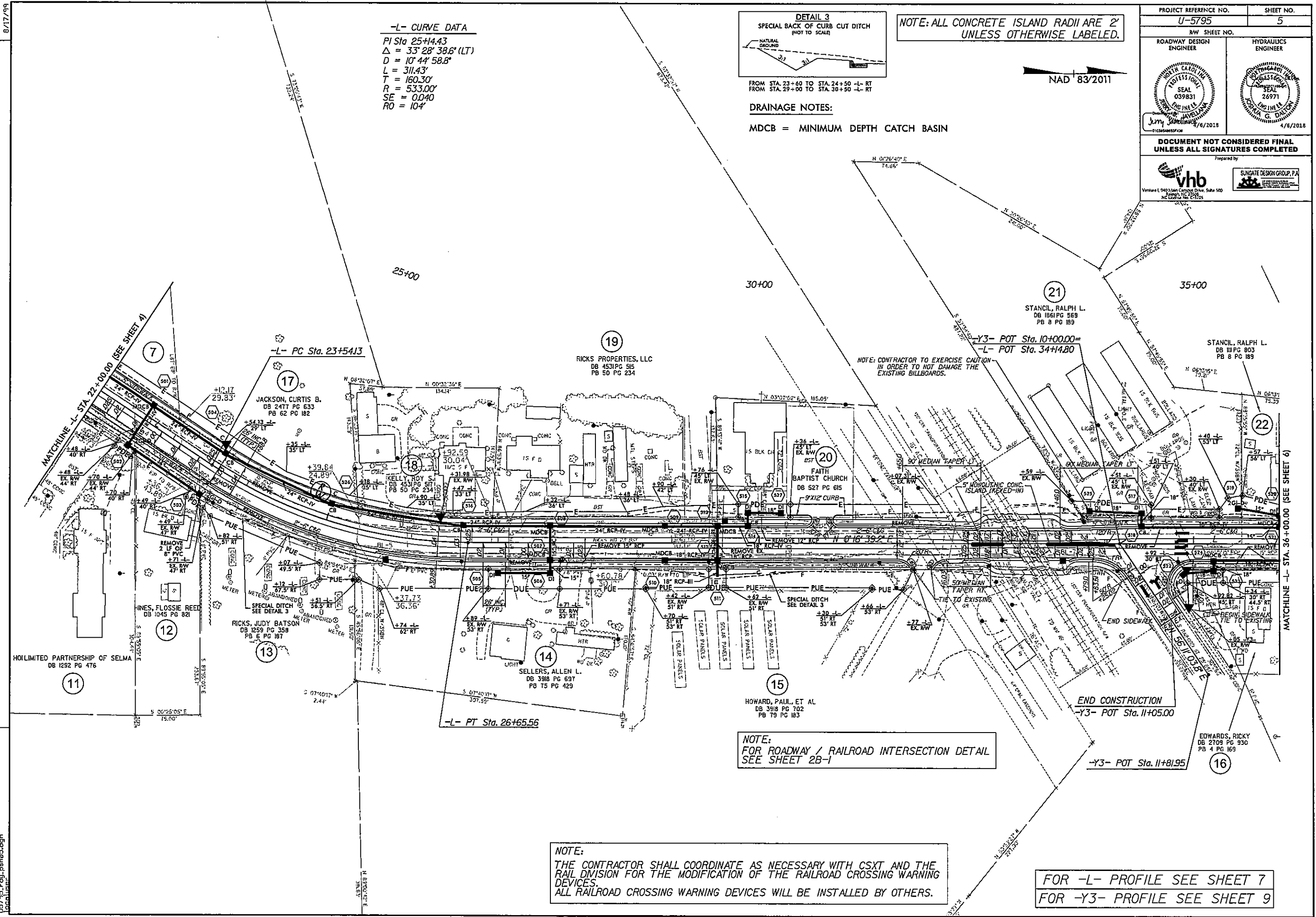
NAD 83/2011

DRAINAGE NOTES:

MDCB = MINIMUM DEPTH CATCH BASIN

PROJECT REFERENCE NO. U-5795	SHEET NO. 5
ROADWAY DESIGN ENGINEER	HYDRAULICS ENGINEER
<p>DOCUMENT NOT CONSIDERED FINAL UNLESS ALL SIGNATURES COMPLETED</p> <p>Prepared by</p>	

REVISIONS



4/5/2018
06:57:46 -_cdj_pah05.dgn

NOTE:
THE CONTRACTOR SHALL COORDINATE AS NECESSARY WITH CSXT AND THE RAIL DIVISION FOR THE MODIFICATION OF THE RAILROAD CROSSING WARNING DEVICES.
ALL RAILROAD CROSSING WARNING DEVICES WILL BE INSTALLED BY OTHERS.

FOR -L- PROFILE SEE SHEET 7
FOR -Y3- PROFILE SEE SHEET 9

NOTE:
FOR ROADWAY / RAILROAD INTERSECTION DETAIL SEE SHEET 2B-1

NOTE: CONTRACTOR TO EXERCISE CAUTION IN ORDER TO NOT DAMAGE THE EXISTING BILLBOARDS.

END CONSTRUCTION
-Y3- POT Sta. 11+05.00

-Y3- POT Sta. 11+81.95

MATCHLINE -L- STA. 22+00.00 (SEE SHEET 4)

MATCHLINE -L- STA. 36+00.00 (SEE SHEET 6)

HOLLIMITED PARTNERSHIP OF SELMA
DB 1292 PG 476

RICKS, JUDY BATSON
DB 1259 PG 359
PB 6 PG 187

SELLERS, ALLEN L.
DB 3988 PG 697
PB 75 PG 429

HOWARD, PAUL, ET AL
DB 3918 PG 702
PB 79 PG 183

FAITH BAPTIST CHURCH
DB 527 PG 615
PB 5 PG 187

RICKS PROPERTIES, LLC
DB 4531 PG 515
PB 50 PG 234

JACKSON, CURTIS B.
DB 2477 PG 633
PB 62 PG 182

STANCIL, RALPH L.
DB 1861 PG 569
PB 8 PG 189

STANCIL, RALPH L.
DB 1111 PG 803
PB 8 PG 189

EDWARDS, RICKY
DB 2109 PG 930
PB 4 PG 169