

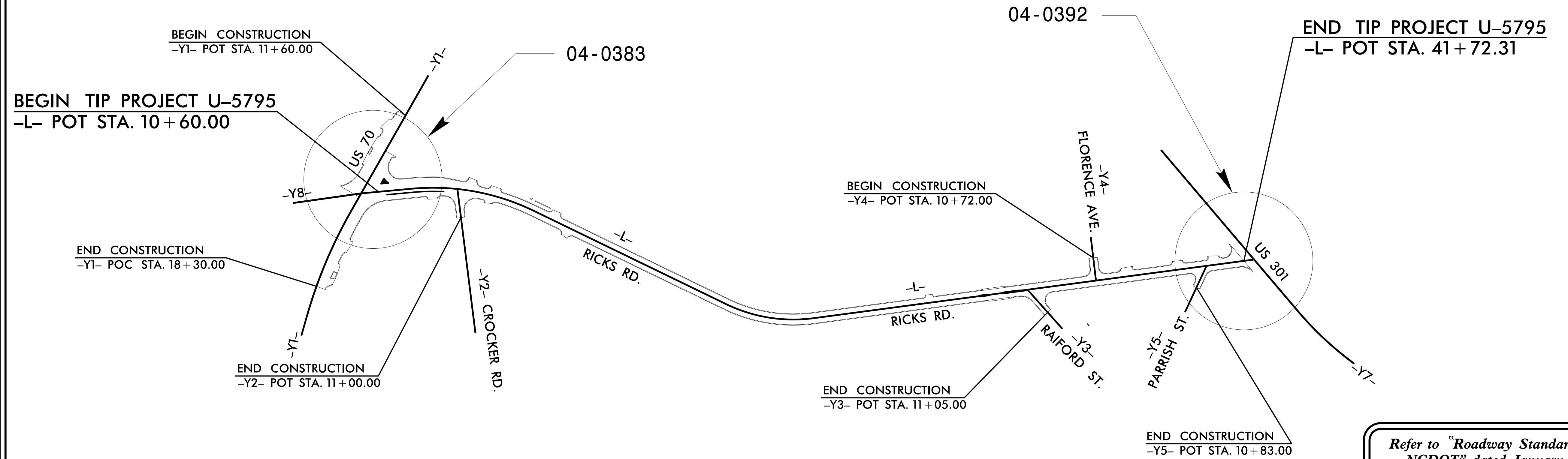

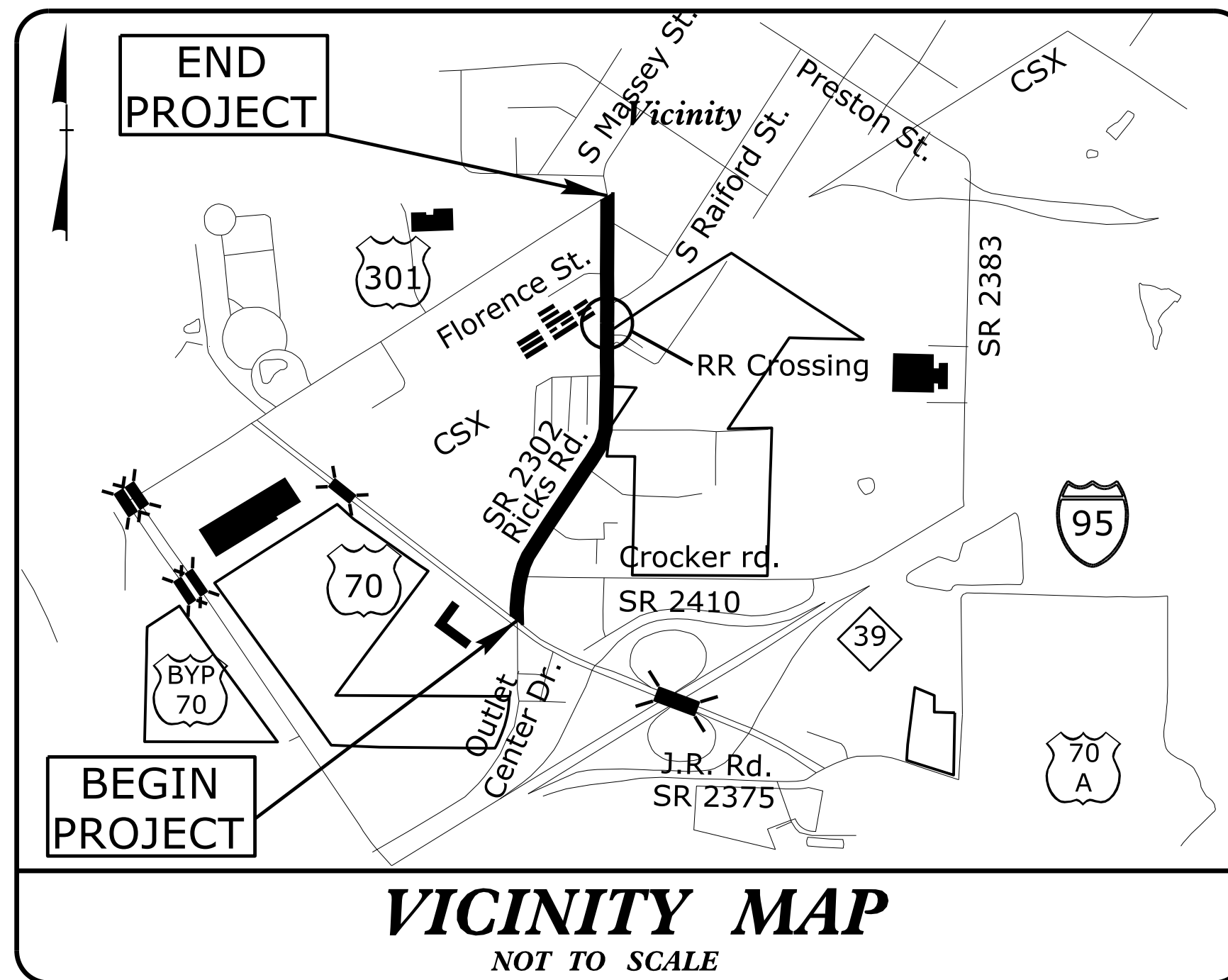
STATE OF NORTH CAROLINA
DIVISION OF HIGHWAYS

JOHNSTON COUNTY

LOCATION: SR 2302 (Ricks Road) from US 70 to US 301 in Selma

TYPE OF WORK: Traffic Signals

Project: U-5795



THIS PROJECT IS WITHIN THE CITY LIMITS OF SELMA.

Refer to "Roadway Standard Drawings NCDOT" dated January 2018 and "Standard Specifications for Roads and Structures" dated January 2018.


Sheet #	Reference #	Index of Plans	Location/Description
Sig. 1.0		Title Sheet	
Sig. 2.0 - 2.1	03-0383 Temp 1	US 70 at SR 2302 (Ricks Road) / SR 2398 (Outlet Center Drive)	
Sig. 3.0 - 3.1	03-0383 Temp 2	US 70 at SR 2302 (Ricks Road) / SR 2398 (Outlet Center Drive)	
Sig. 4.0 - 4.3	03-0383 Final	US 70 at SR 2302 (Ricks Road) / SR 2398 (Outlet Center Drive)	
Sig. 5.0 - 5.1	03-0392 Temp	US 301 NC 39-96 (Pollock Street) at SR 2302 (Ricks Road) / SR 2305 (S. Massey Street)	
Sig. 6.0 - 6.1	03-0392 Final	US 301 NC 39-96 (Pollock Street) at SR 2302 (Ricks Road) / SR 2305 (S. Massey Street)	
Sig. 7.0	N/A	Revision to Standard Drawings	
Sig. M1-M8	N/A	Metal Pole Standards	
SCP 1 - 3	N/A	Cable Routing Plans	

INTELLIGENT TRANSPORTATION AND SIGNALS UNIT

Contacts:

- Meredith McDiarmid, PE - ITS and Signals Engineer
- Jason P. Galloway, PE - Signals Engineer
- Keith M. Mims, PE - Signal Equipment Design Engineer
- I. Neil Avery - Signals Communications Project Engineer

Prepared in the Office of:
DIVISION OF HIGHWAYS
TRANSPORTATION MOBILITY AND SAFETY
DIVISION



I:\04_T-2017_0510\12_Signals\Design\Titlesheet\U-5795_signals_titlesheet.dgn
10/11/2017