


NO.	DATE	REVISIONS

PLANS PREPARED FOR:



TOWN OF MORRISVILLE

PROJECT:

U-5828  
SR-3127 (MCCRIMMON PKWY)  
MORRISVILLE, NC

TITLE:

LANDSCAPE PLAN

KHA PROJECT:

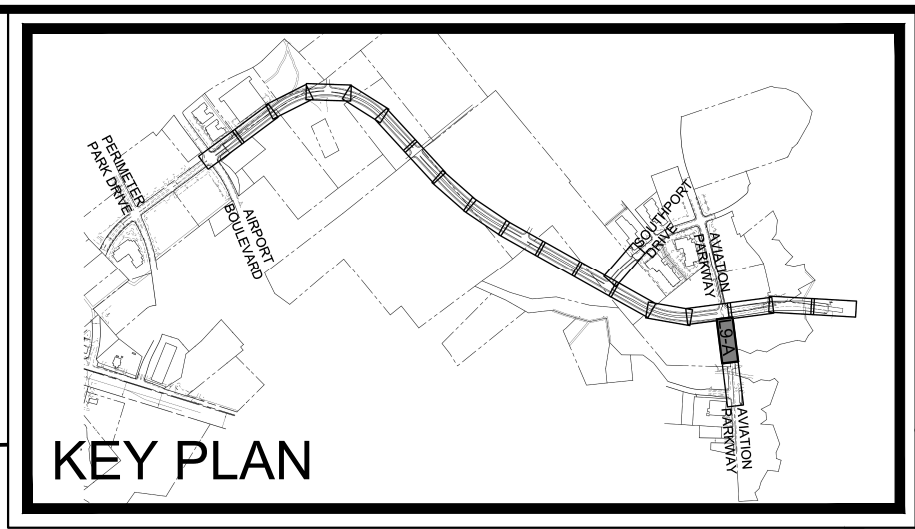
012108004-PHASE 2

DATE:

08-15-2017

100% PLANS

L9



MATCHLINE (-Y8- 31+50.00) - SHEET L9, B

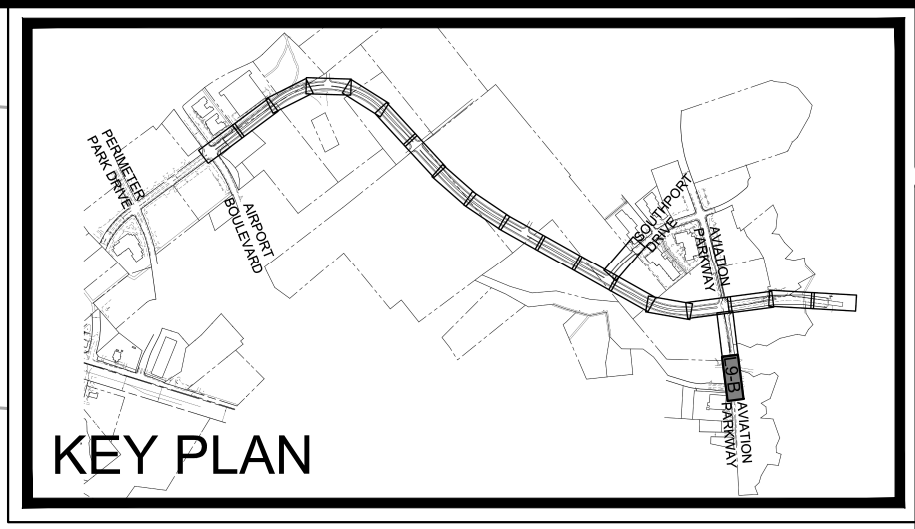
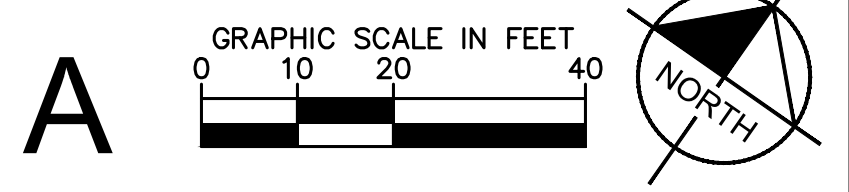
-Y8- SR-1002 (AVIATION PARKWAY)

CENTERLINE OF -Y8- SR-1002 (AVIATION PARKWAY)

MATCHLINE (-Y8- 25+50.00) - SHEET L8, B

- 22 | HEM AZT | 1 gal
  - 38 | MUH CA2 | 1 gal
  - 15 | ILE COR | 15 gal
  - 42 | LIR GIA | 1 gal
  - 38 | HEM AZT | 1 gal
  - 2 | PRU OKA | 1 gal
  - B&B
  - 30 | HEM AZT | 1 gal
- ALL LANDSCAPE BEDS TO BE MULCHED (TYP.)

- 54 | HEM AZT | 1 gal
  - 80 | LIR GIA | 1 gal
  - 3 | PRU OKA | 1 gal
  - B&B
  - 55 | HEM AZT | 1 gal
  - 41 | MUH CA2 | 1 gal
  - 17 | ILE COR | 15 gal
  - 22 | HEM AZT | 1 gal
- ALL LANDSCAPE BEDS TO BE MULCHED (TYP.)



MATCHLINE (-Y8- 31+50.00) - SHEET L9, A

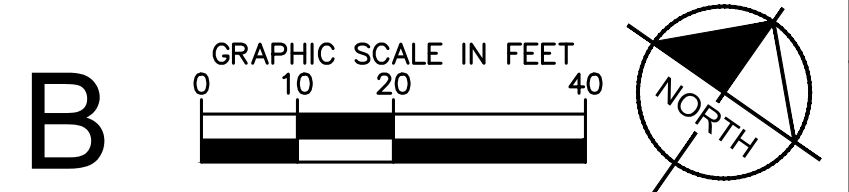
-Y8- SR-1002 (AVIATION PARKWAY)

CENTERLINE OF -Y8- SR-1002 (AVIATION PARKWAY)

MATCHLINE (-Y8- 31+50.00) - SHEET L9, A

LANDSCAPE NOTE:

1. NO ORNAMENTAL PLANTING OR SOD.



K:\VDT\_LDEV\012108004\_McCrinmon Prkwy\_mdt\_west\Planning Phase\P15\_CAD Files\Plans\Sheets 08/15/2017