

KEY PLAN

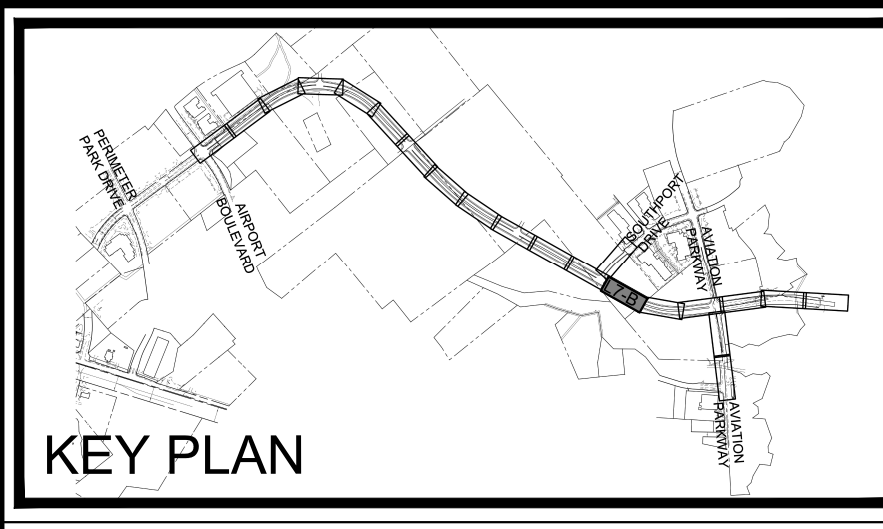
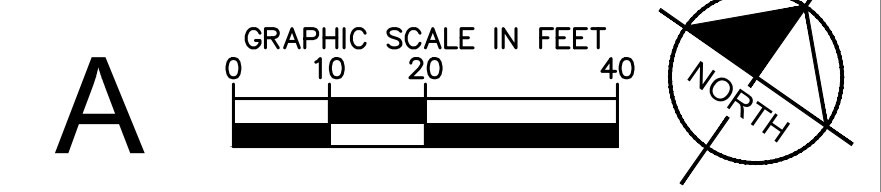


-Y7- SOUTHPORT DRIVE

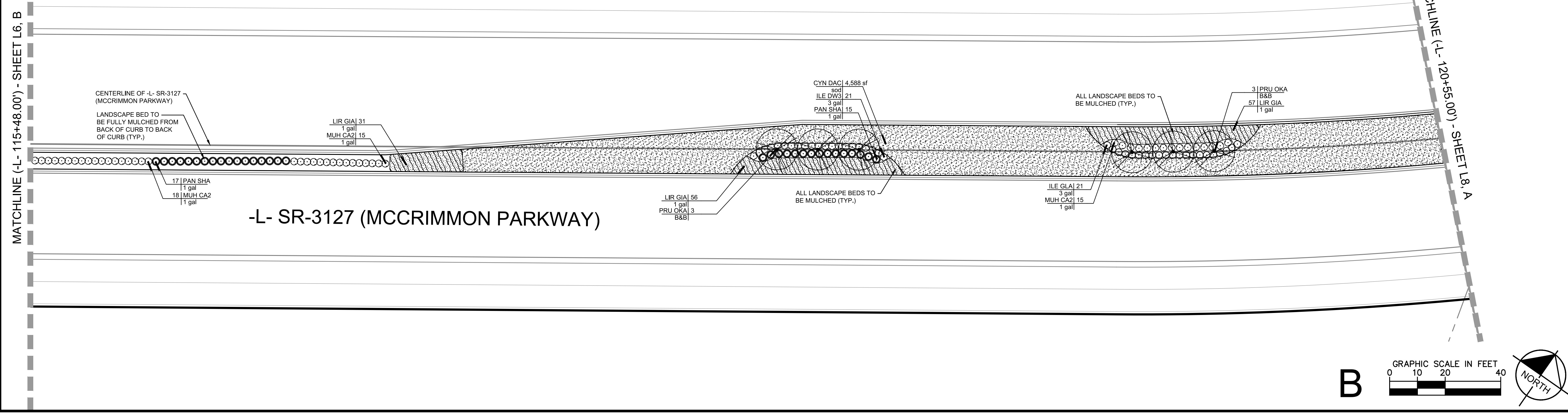
CENTERLINE OF -Y7- SOUTHPORT DRIVE

MATCHLINE (-Y7-23+94.00) - SHEET L6, B

LANDSCAPE NOTE:
1. NO ORNAMENTAL PLANTING OR SOD.



KEY PLAN



-L- SR-3127 (MCCRIMMON PARKWAY)

CENTERLINE OF -L- SR-3127 (MCCRIMMON PARKWAY)

LANDSCAPE BED TO BE FULLY MULCHED FROM BACK OF CURB TO BACK OF CURB (TYP.)

17 PAN SHA 1 gal
18 MUH CA2 1 gal

LIR GIA| 31 1 gal
MUH CA2| 15 1 gal

LIR GIA| 56 1 gal
PRU OKA| 3 688

CYN DAC| 4.588 sf
ILE DW3| 21 3 gal
PAN SHA| 15 1 gal

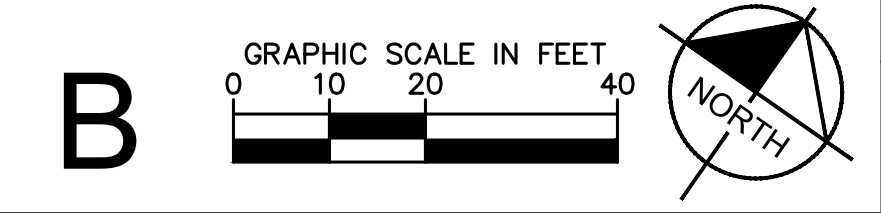
ALL LANDSCAPE BEDS TO BE MULCHED (TYP.)

ALL LANDSCAPE BEDS TO BE MULCHED (TYP.)

ILE GLA| 21 3 gal
MUH CA2| 15 1 gal

3 PRU OKA 688
57 LIR GIA 1 gal

MATCHLINE (-L-120+55.00) - SHEET L8, A



K:\VDT_LDEV\012108004_McCrinmon Prkwy.mxd west\Planning Phase\PI5_CAD Files\Plans\Sheets 08/15/2017

PLANS PREPARED BY:
Kimley»Horn
PO BOX 33068
RALEIGH, NC 27636-3068
PHONE: (919) 677-2000
FAX: (919) 677-2050
NC LICENSE #E-002
© 2016

NO.	DATE	REVISIONS

PLANS PREPARED FOR:

TOWN OF MORRISVILLE

PROJECT:
U-5828
SR-3127 (MCCRIMMON PKWY)
MORRISVILLE, NC

TITLE:
LANDSCAPE PLAN

KHA PROJECT:
012108004-PHASE 2
DATE:
08-15-2017

100% PLANS

L7