

**This electronic collection of documents is provided
for the convenience of the user
and is Not a Certified Document –**

**The documents contained herein were originally issued
and sealed by the individuals whose names and license
numbers appear on each page, on the dates appearing
with their signature on that page.**

**This file or an individual page
shall not be considered a certified document.**

CROSS SECTION INDEX

<u>ALIGNMENT</u>	<u>SHEET NO.</u>
CROSS SECTION INDEX	X-1A
CROSS SECTION SUMMARY	X-1B
-L-	X-1 TO X-20
-Y1-	X-21 TO X-23
-Y2-	X-24 TO X-26
-Y3-	X-27 TO X-37

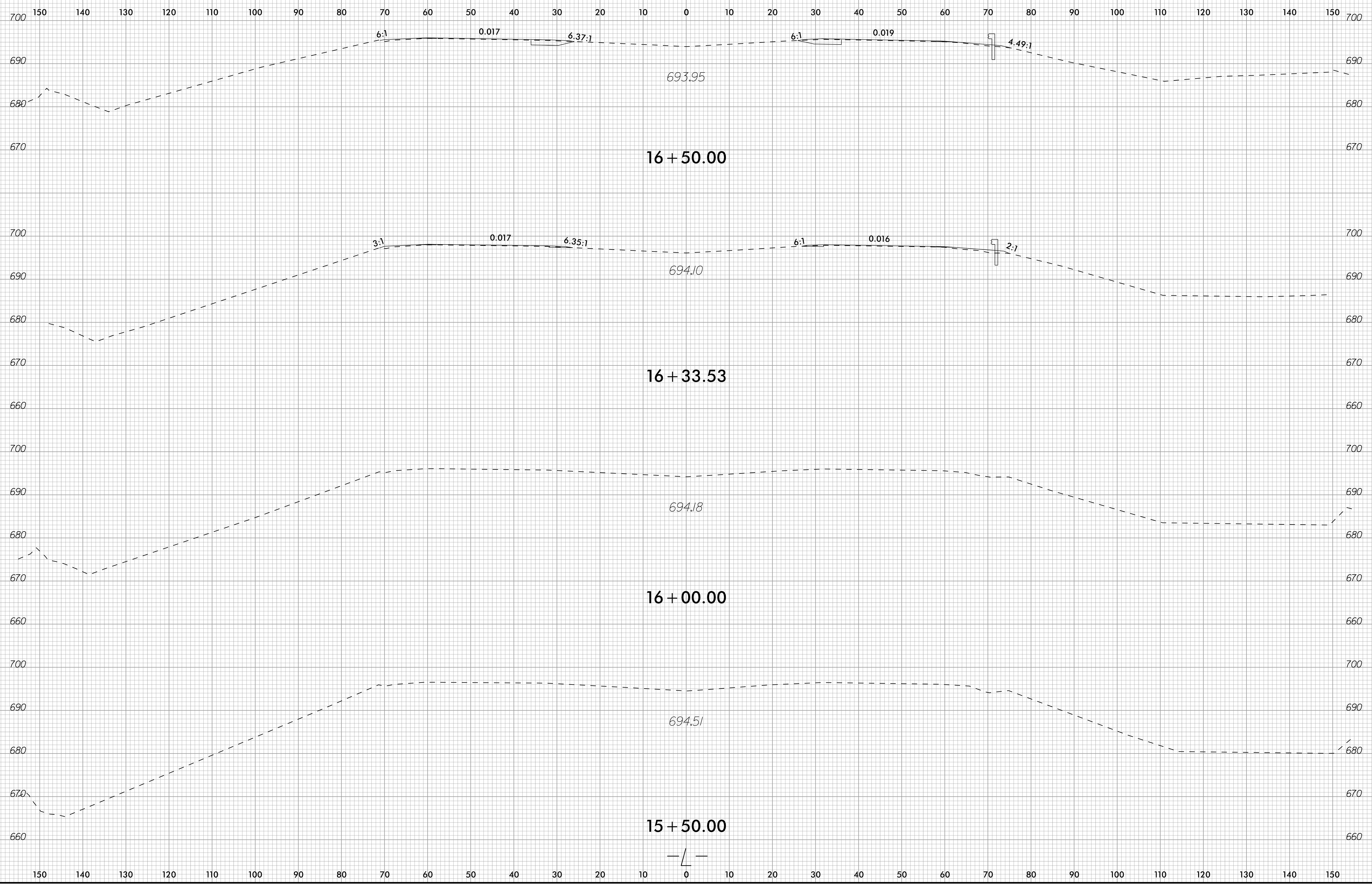
Note: "Quantities are approximate only. The Resident Engineer will re-cross-section the work accurately when the project is staked out. These cross-section notes will be used in computing the final quantities for which the contractor will be paid."

8/17/99
U:\3\2018\U:\Roadway\CorridorModeling\Riverbend_rdy_xp1_X-1A.dgn

Quantities are approximate only. The Resident Engineer will re-cross-section the work accurately when the project is staked out. These cross-section notes will be used in computing the final quantities for which the contractor will be paid.															PROJ. REFERENCE NO. U-6084		SHEET NO. X-1B	
STATE OF NORTH CAROLINA DIVISION OF HIGHWAYS CROSS-SECTION SUMMARY																		
NOTE: EMBANKMENT COLUMN DOES NOT INCLUDE BACKFILL FOR UNDERCUT																		
Station	Uncl. Exc.	Embt	Station	Uncl. Exc.	Embt	Station	Uncl. Exc.	Embt	Station	Uncl. Exc.	Embt	Station	Uncl. Exc.	Embt	Station	Uncl. Exc.	Embt	
L	(cu. yd.)	(cu. yd.)	Y1	(cu. yd.)	(cu. yd.)	Y3	(cu. yd.)	(cu. yd.)	L	(cu. yd.)	(cu. yd.)	L	(cu. yd.)	(cu. yd.)	L	(cu. yd.)	(cu. yd.)	
16+15.00	0	0	14+75.00	124	0	14+00.00	0	4616	36+00.00	52	0	26+00.00	18	0	45+50.00	2	0	
16+50.00	0	3	15+00.00	55	5	14+25.00	0	4094	36+50.00	103	1	26+50.00	18	0	46+00.00	1	0	
17+00.00	0	4	15+25.00	22	24	14+50.00	0	3570	36+90.00	92	0	27+00.00	18	0	46+50.00	1	0	
17+50.00	0	5				15+00.00	0	3300	37+00.00	23	0	27+50.00	18	0	47+00.00	51	0	
18+00.00	0	8	Station	Uncl. Exc.	Embt				37+50.00	106	2	28+00.00	18	0	47+50.00	130	0	
18+50.00	0	13				Station	Uncl. Exc.	Embt	38+00.00	108	2	28+50.00	17	11	48+00.00	79	0	
19+00.00	0	15	L	(cu. yd.)	(cu. yd.)				38+50.00	111	2	29+00.00	21	31				
19+50.00	0	10	34+50.00	0	0	L	(cu. yd.)	(cu. yd.)	39+00.00	111	2	29+50.00	28	54				
20+00.00	0	5	36+50.00	57	0	16+15.00	0	0	39+50.00	90	9	30+00.00	31	46				
20+50.00	0	6	36+90.00	54	9	16+50.00	12	0	40+00.00	62	24	30+50.00	90	12				
21+00.00	0	6	37+00.00	4	5	17+00.00	33	0	40+50.00	38	27	31+00.00	184	0				
21+50.00	0	6	37+50.00	21	38	17+50.00	33	0	41+00.00	26	22	31+50.00	227	1				
22+00.00	0	9	38+00.00	22	166	18+00.00	33	0	41+50.00	26	32	32+00.00	210	1				
22+50.00	0	8	38+50.00	21	357	18+50.00	32	0	42+00.00	29	24	32+10.00	37	0				
23+00.00	0	4	39+00.00	19	383	19+00.00	31	0	42+50.00	36	10	32+50.00	145	1				
23+50.00	9	2	39+50.00	19	355	19+50.00	31	0	43+00.00	40	13	33+00.00	185	0				
24+00.00	73	2	40+00.00	20	378	20+00.00	32	0	43+50.00	41	9	33+50.00	93	0				
24+50.00	111	5	40+50.00	19	363	20+50.00	34	1	44+00.00	41	7	34+00.00	0	0				
25+00.00	78	7	41+00.00	16	322	21+00.00	36	1	44+50.00	37	12	34+50.00	0	0				
25+50.00	46	6	41+50.00	16	415	21+50.00	40	1	45+00.00	37	15							
26+00.00	23	6	42+00.00	14	265	22+00.00	63	1	45+50.00	54	7	Station	Uncl. Exc.	Embt				
26+50.00	19	14	42+50.00	12	0	22+50.00	75	0	46+00.00	98	1							
27+00.00	40	34	43+00.00	12	1	23+00.00	58	3	46+50.00	151	0	Y2	(cu. yd.)	(cu. yd.)				
27+50.00	119	30	43+50.00	12	347	23+50.00	44	14	47+00.00	146	0	10+75.00	0	0				
28+00.00	331	10	44+00.00	11	831	24+00.00	37	22	47+50.00	92	1	11+00.00	41	8				
28+50.00	553	7	44+50.00	11	1079	24+50.00	37	24	48+00.00	39	0	11+50.00	216	0				
29+00.00	469	5	45+00.00	10	829	25+00.00	33	34	48+50.00	14	0	11+75.00	98	0				
29+50.00	348	8	45+50.00	11	324	25+50.00	55	21	49+00.00	15	0	12+00.00	21	0				
30+00.00	398	15	46+00.00	13	102	26+00.00	57	11	49+50.00	8	0	12+25.00	8	0				
30+50.00	494	10	46+50.00	54	12	26+50.00	35	25										
31+00.00	687	0	47+00.00	55	0	27+00.00	60	13	Station	Uncl. Exc.	Embt	Station	Uncl. Exc.	Embt				
31+50.00	812	3	47+50.00	8	0	27+50.00	60	12	L	(cu. yd.)	(cu. yd.)	L	(cu. yd.)	(cu. yd.)				
32+00.00	777	8				28+00.00	35	25										
32+10.00	142	3	Station	Uncl. Exc.	Embt	28+50.00	36	20	16+15.00	0	0	36+00.00	223	0				
32+50.00	501	17				29+00.00	37	16	16+50.00	0	6	36+50.00	418	3				
33+00.00	563	29	Y3	(cu. yd.)	(cu. yd.)	29+50.00	38	16	17+00.00	0	3	36+90.00	302	7				
33+50.00	558	17	10+25.00	0	0	30+00.00	35	14	17+50.00	1	1	37+00.00	73	2				
34+00.00	277	1	10+50.00	0	2066	30+50.00	49	7	18+00.00	2	1	37+50.00	348	9				
34+50.00	0	0	10+75.00	0	3044	31+00.00	52	4	18+50.00	1	2	38+00.00	311	13				
			11+00.00	20	3165	31+50.00	40	7	19+00.00	0	4	38+50.00	161	106				
Station	Uncl. Exc.	Embt	11+12.03	14	1518	32+00.00	51	7	19+50.00	0	10	39+00.00	28	345				
			11+25.00	12	1697	32+10.00	12	2	20+00.00	0	21	39+50.00	31	533				
Y1	(cu. yd.)	(cu. yd.)	11+50.00	26	3390	32+50.00	57	4	20+50.00	0	23	40+00.00	29	573				
12+25.00	0	0	11+75.00	22	3535	33+00.00	83	5	21+00.00	0	15	40+50.00	25	610				
12+50.00	9	26	12+00.00	42	3686	33+50.00	88	5	21+50.00	0	11	41+00.00	24	541				
12+75.00	7	51	12+25.00	32	3884	34+00.00	75	2	22+00.00	0	11	41+50.00	23	230				
13+00.00	4	77	12+50.00	0	4182	34+50.00	29	0	22+50.00	0	15	42+00.00	23	11				
13+25.00	5	73	12+75.00	0	4930				23+00.00	0	12	42+50.00	23	0				
13+50.00	8	56	13+00.00	0	6158	Station	Uncl. Exc.	Embt	23+50.00	8	3	43+00.00	11	2				
13+75.00	10	37	13+12.77	0	3390				24+00.00	17	0	43+50.00	0	4				
14+00.00	11	19	13+25.00	0	3052	L	(cu. yd.)	(cu. yd.)	24+50.00	17	1	44+00.00	1	2				
14+25.00	22	6	13+50.00	0	5423	35+00.00	0	4	25+00.00	15	5	44+50.00	2	0				
14+50.00	106	0	13+75.00	0	4865	35+50.00	0	4	25+50.00	15	4	45+00.00	2	0				

6/23/16

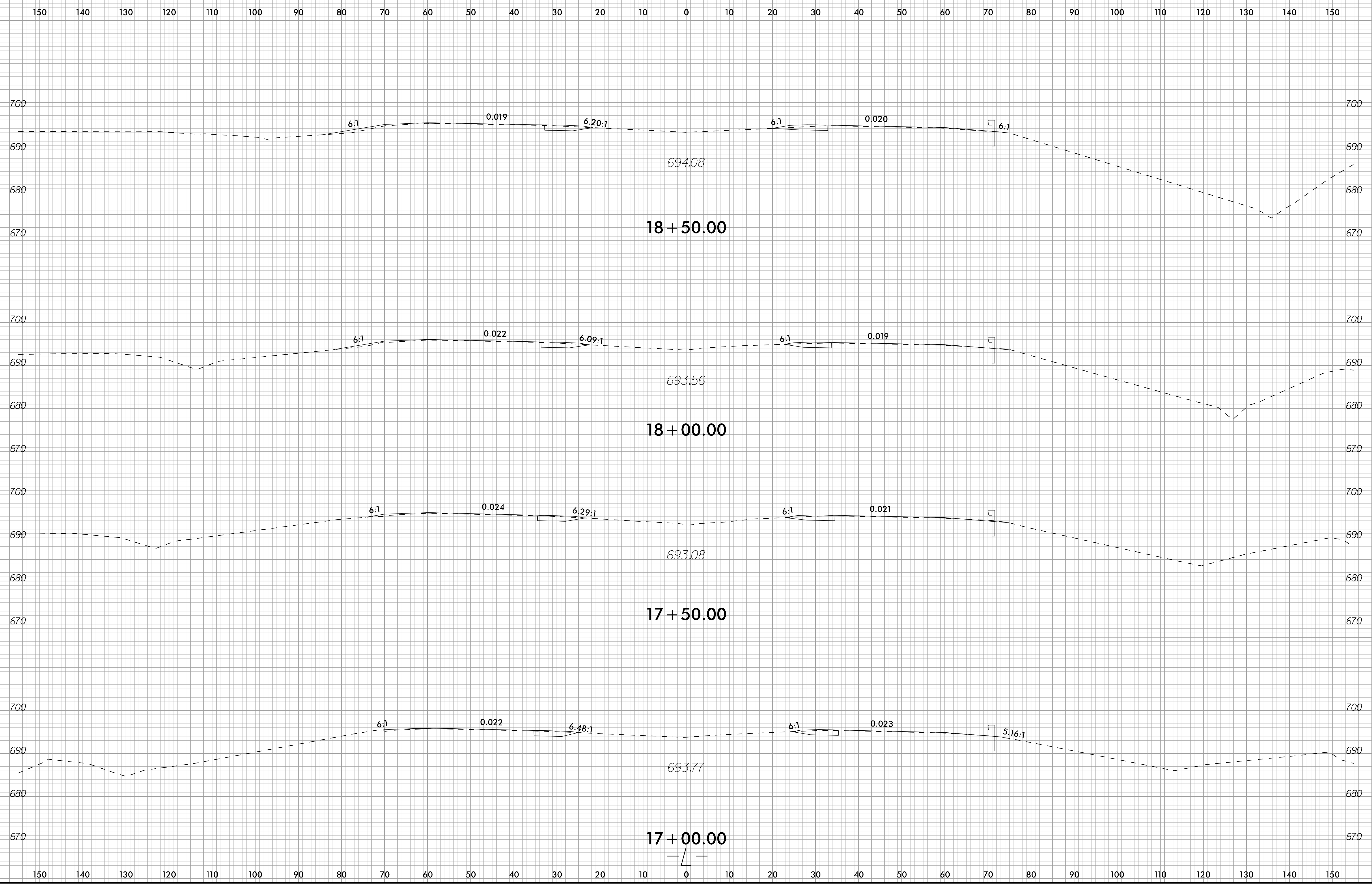
0 5 10	PROJ. REFERENCE NO.	SHEET NO.
	U-6084	X-1



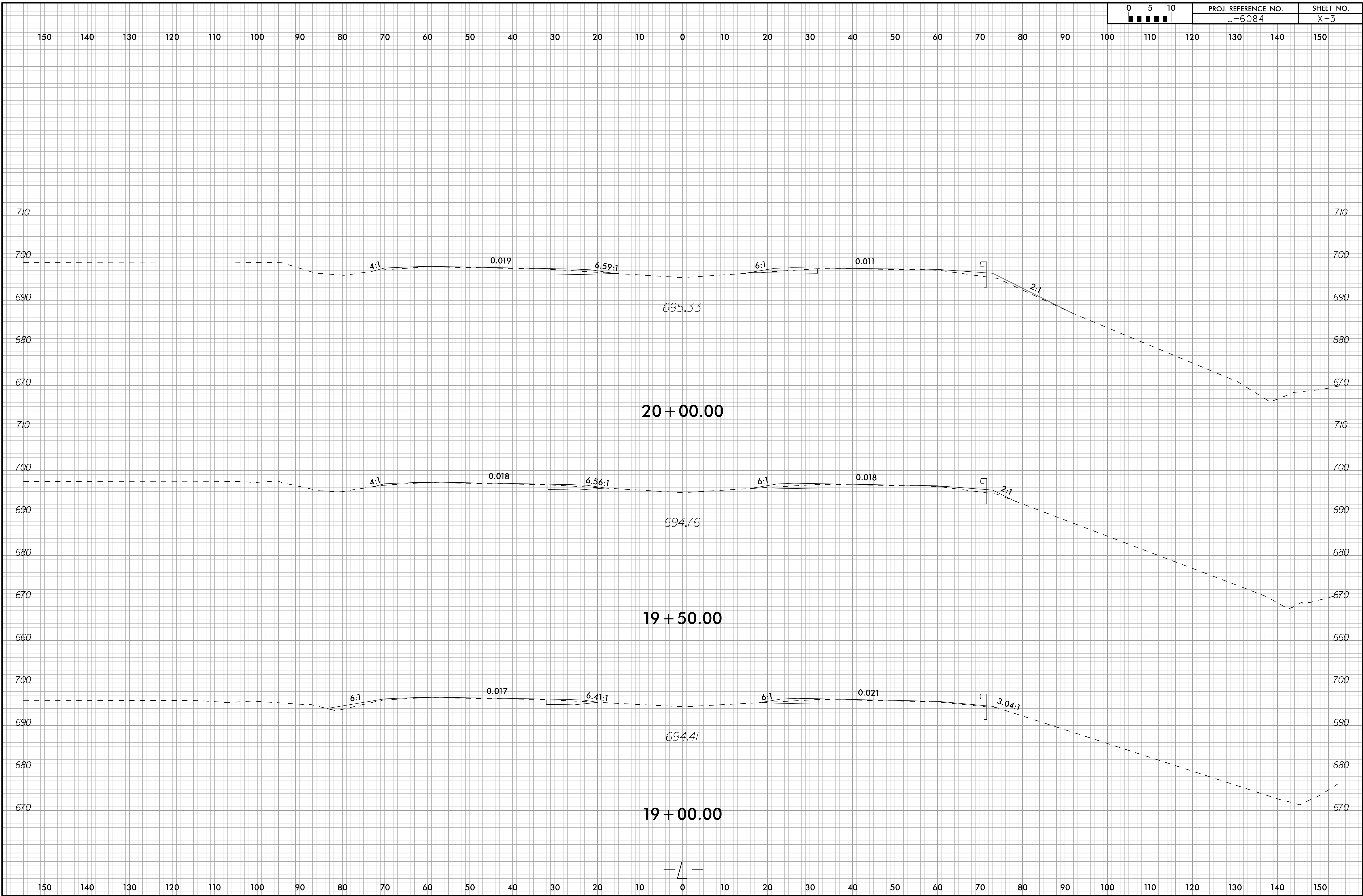
I:\3\2018\U\Nico\Bkay\CorridorModeling\Riverbend_Rdy_xpl.dgn
cmazings

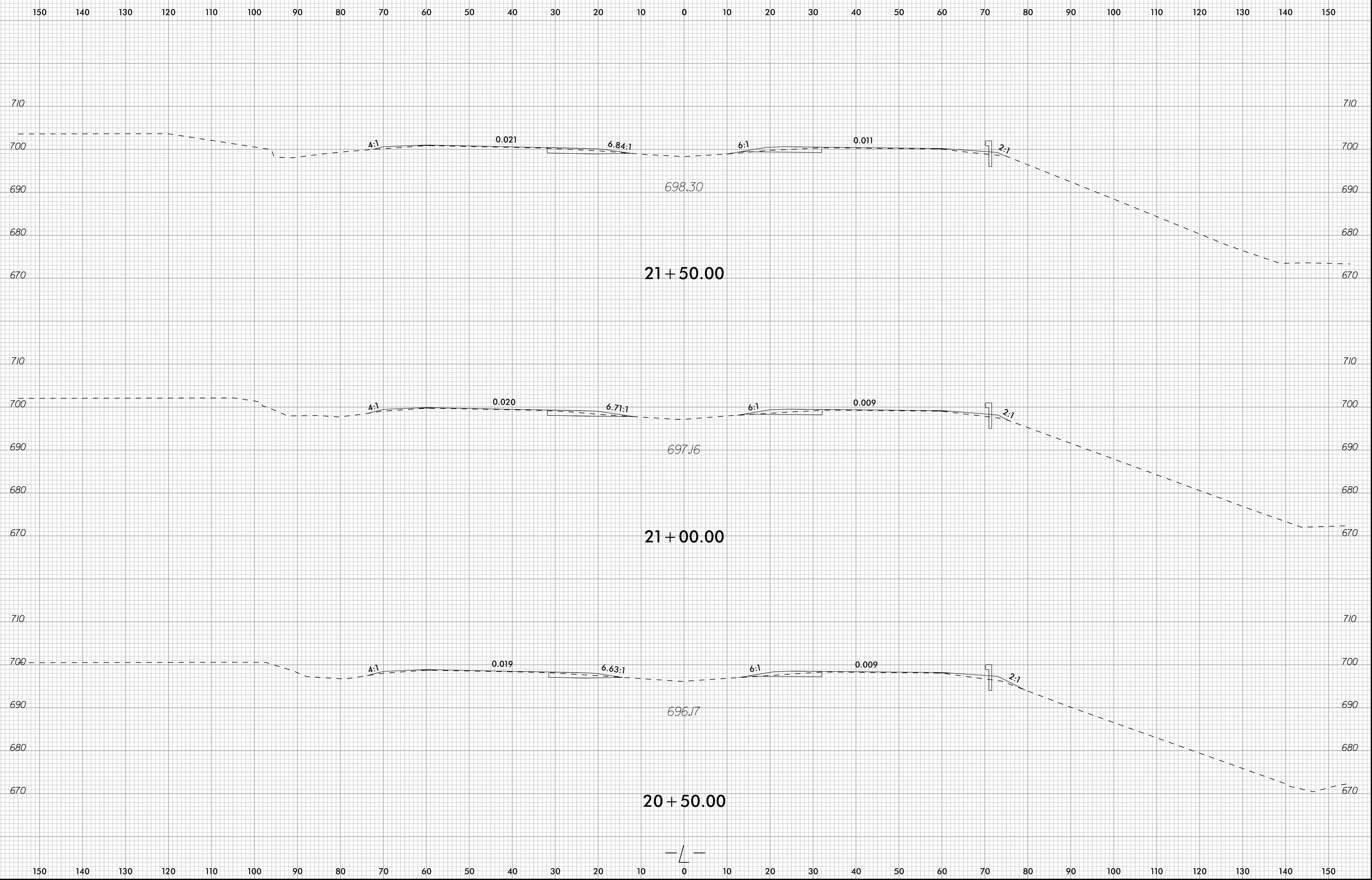
6/23/16

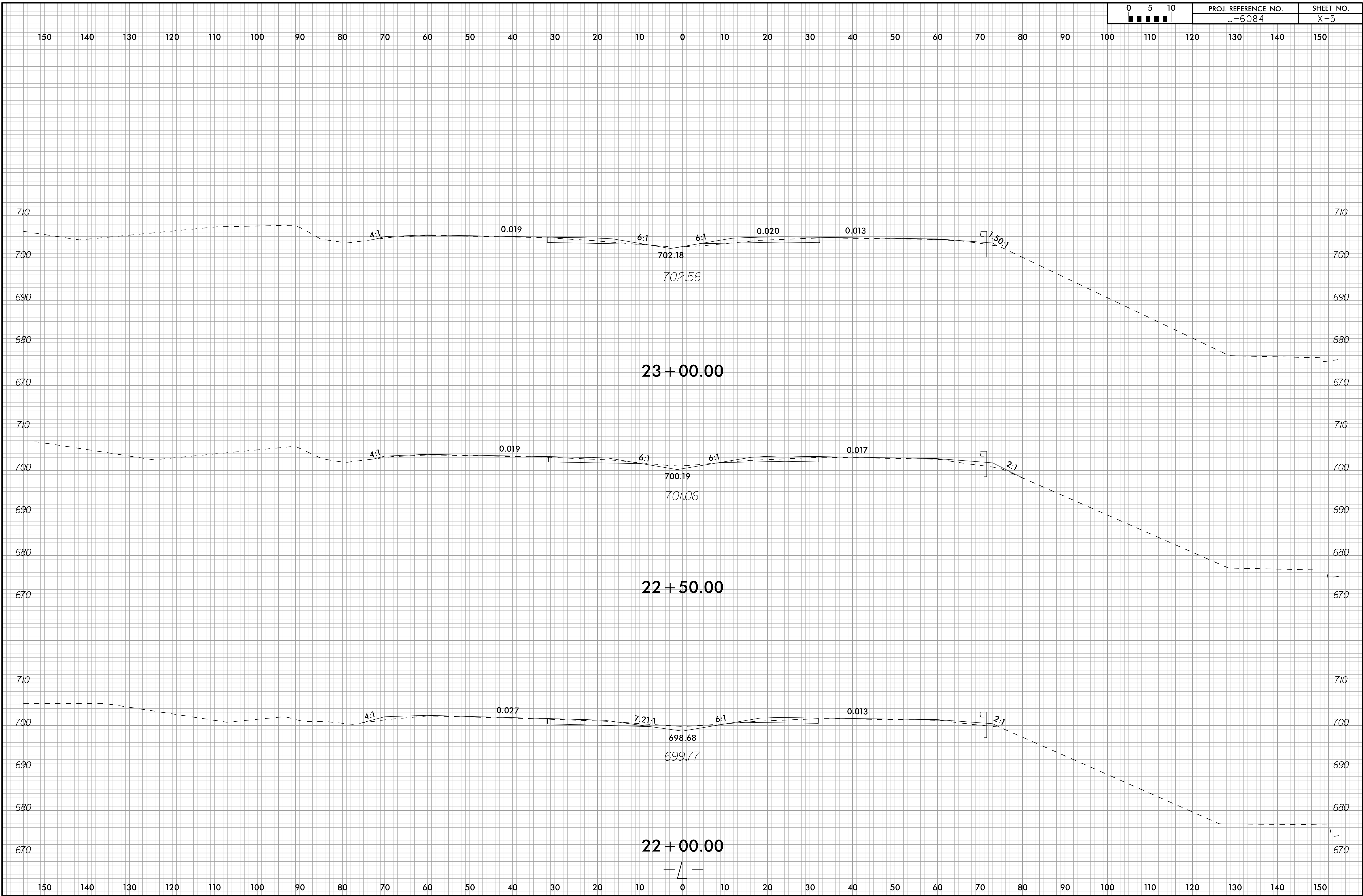
0 5 10	PROJ. REFERENCE NO.	SHEET NO.
█ █ █ █ █ █	U-6084	X-2

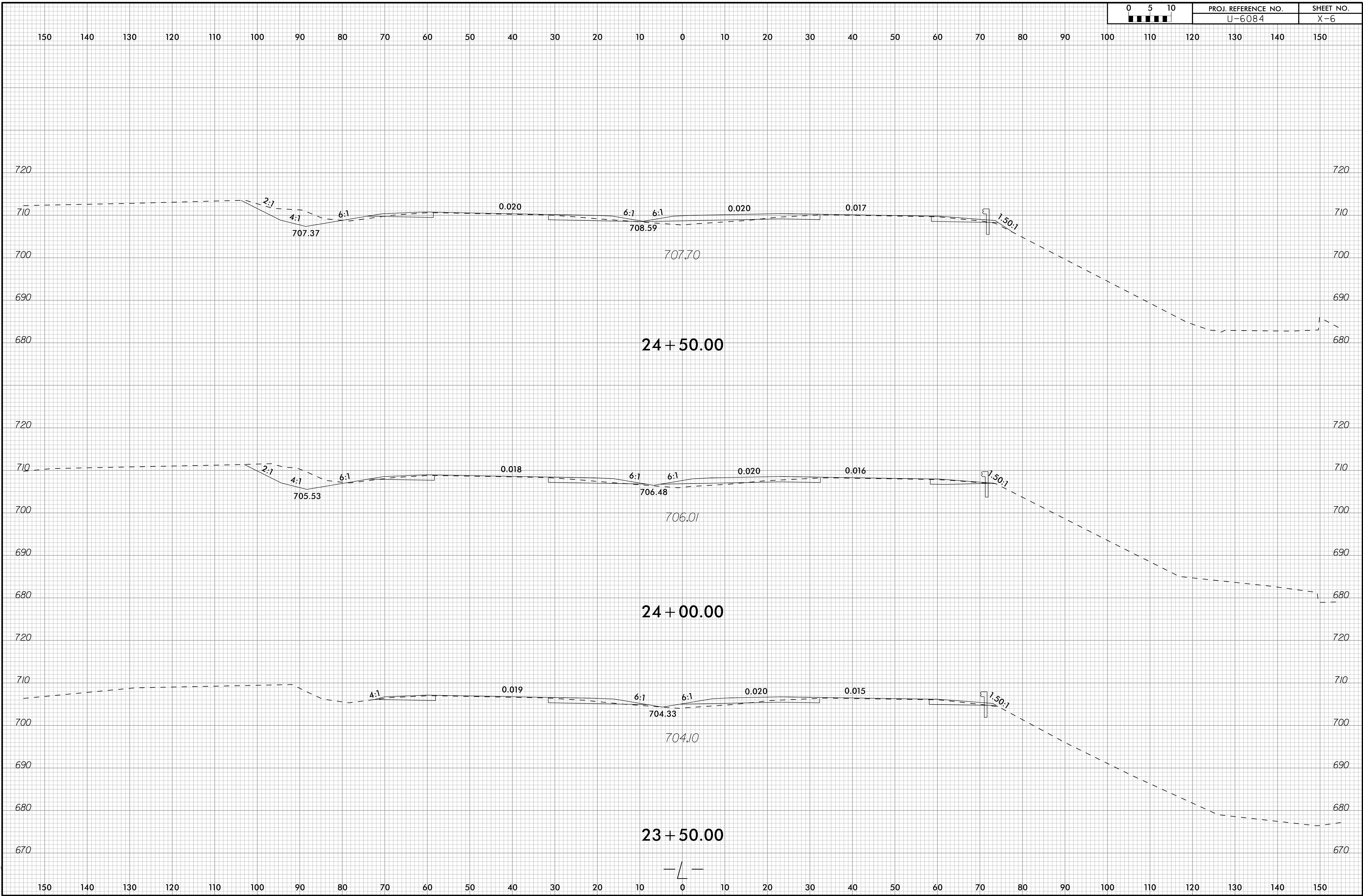


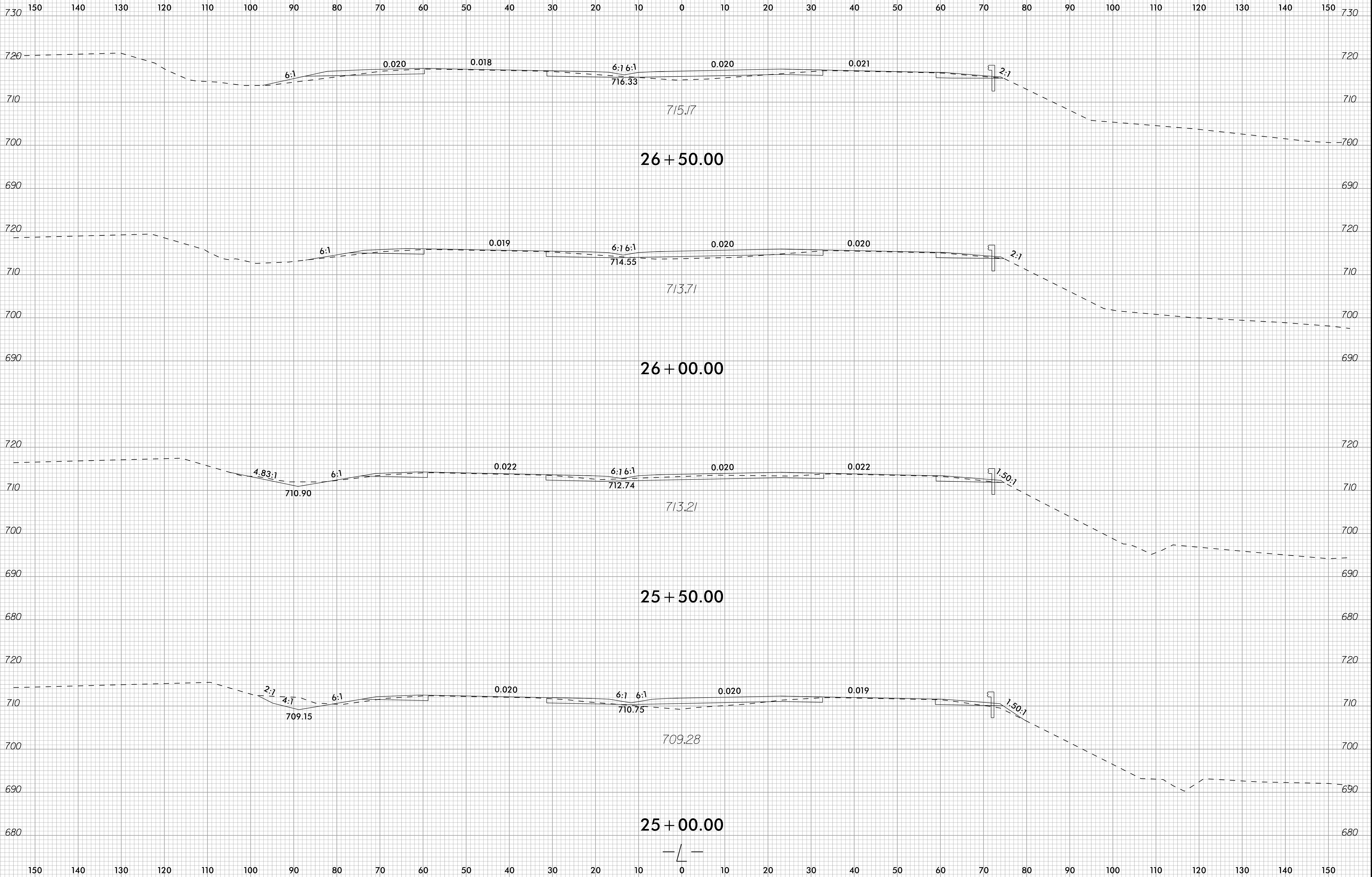
I:\3\2018\U-6084\CorridorModeling\Riverbend_Rdy_xpl.Ldgn
cmezingo

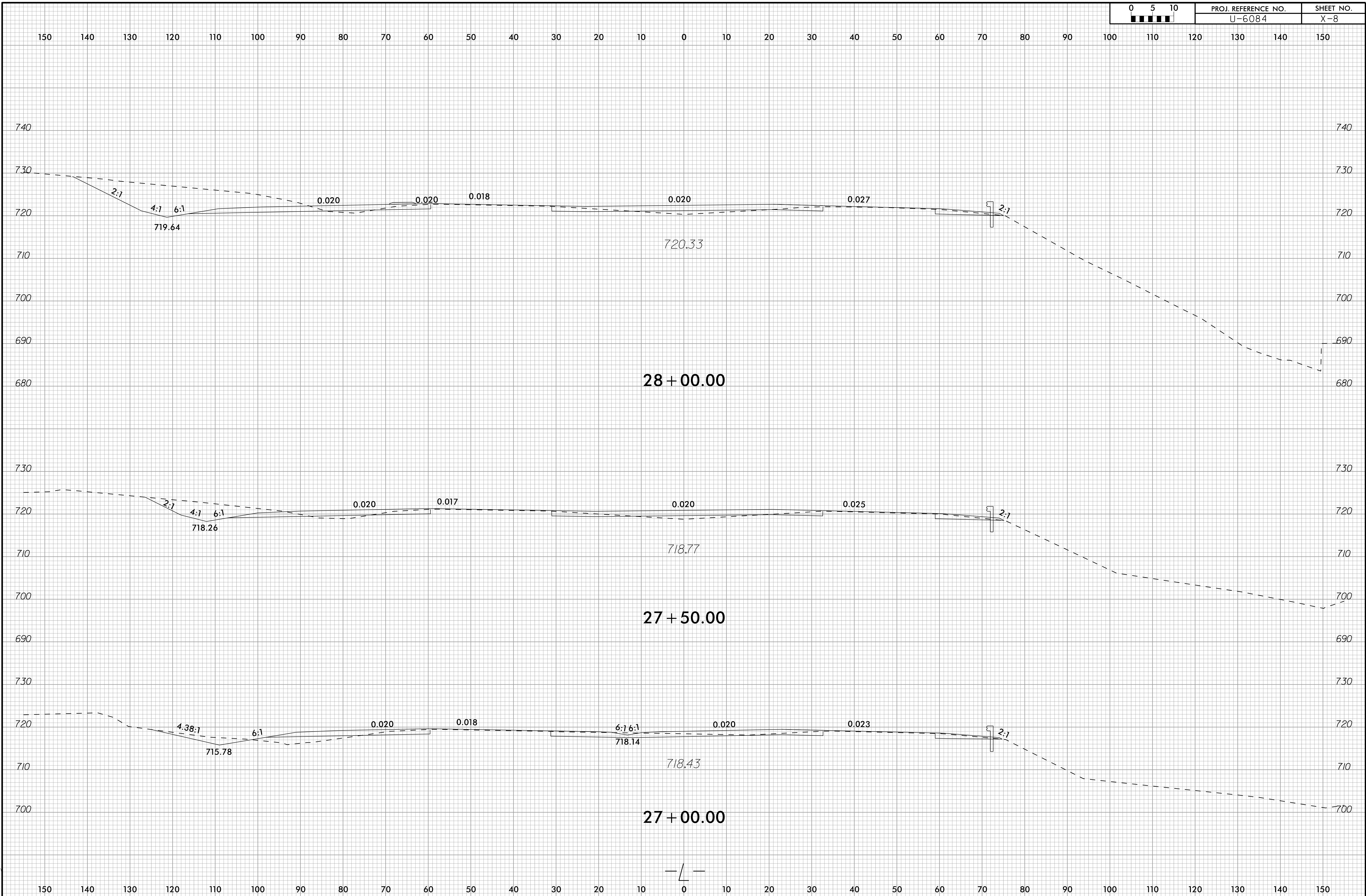


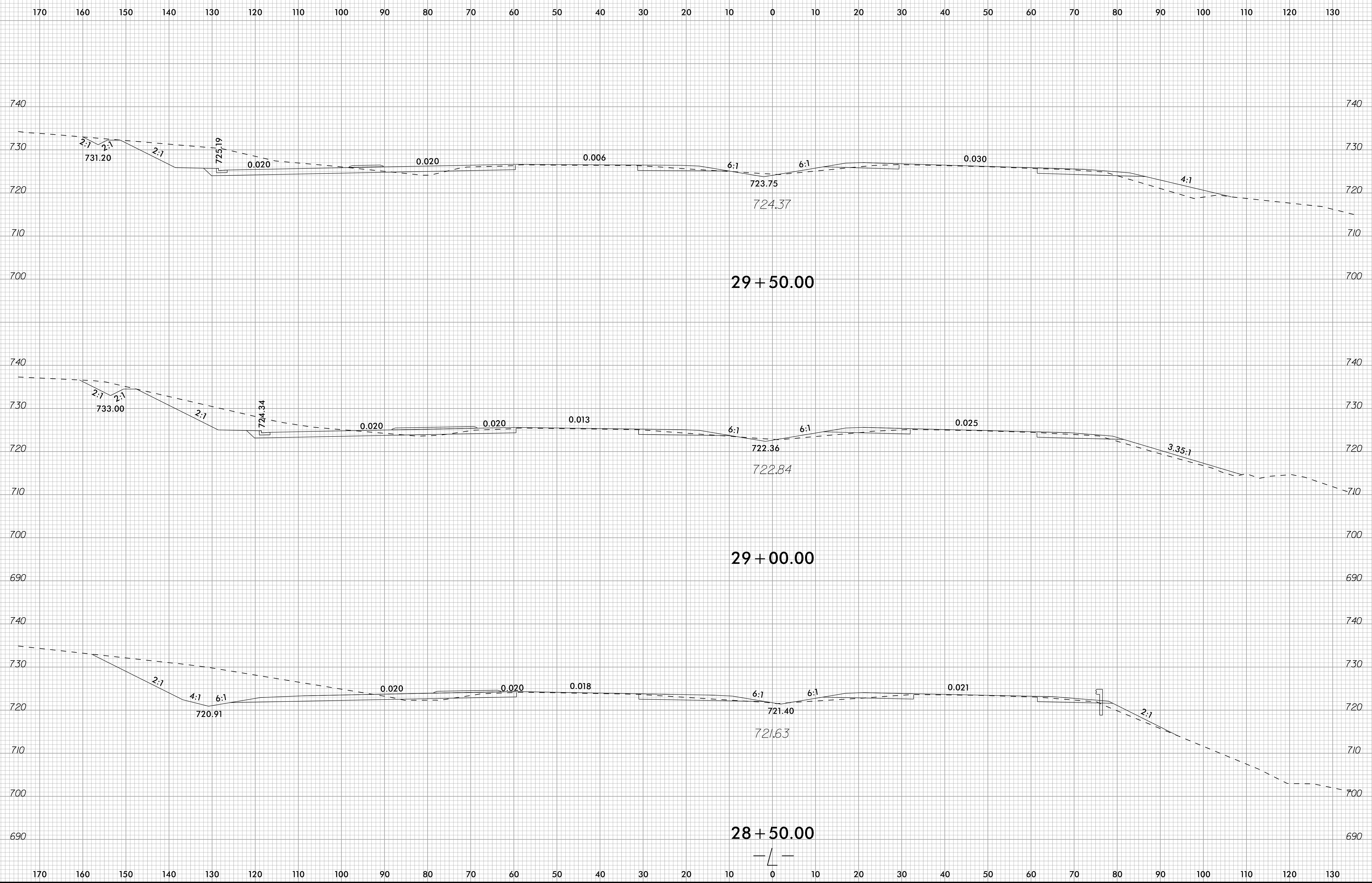


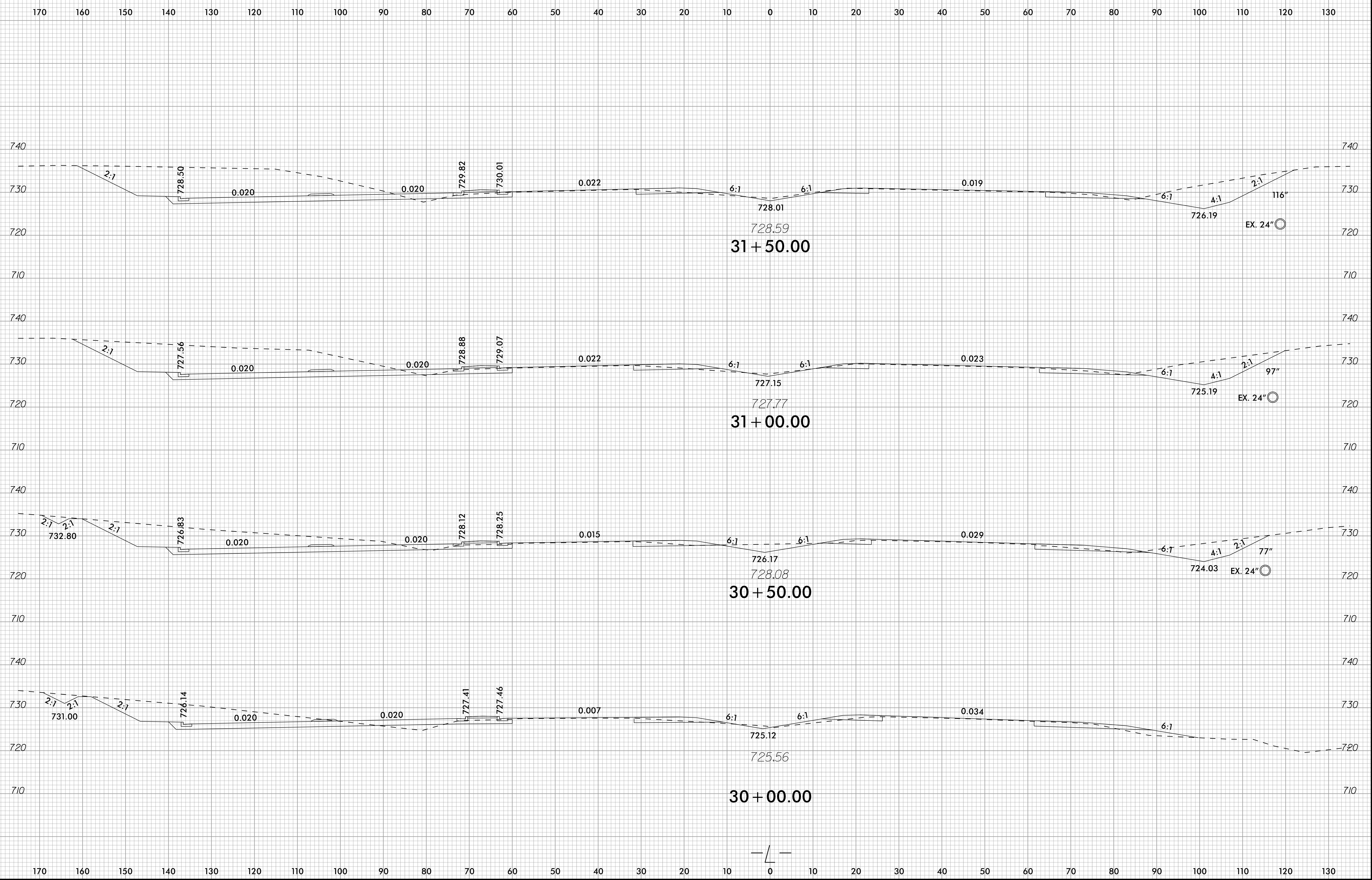


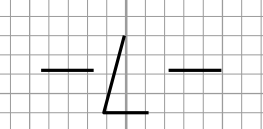
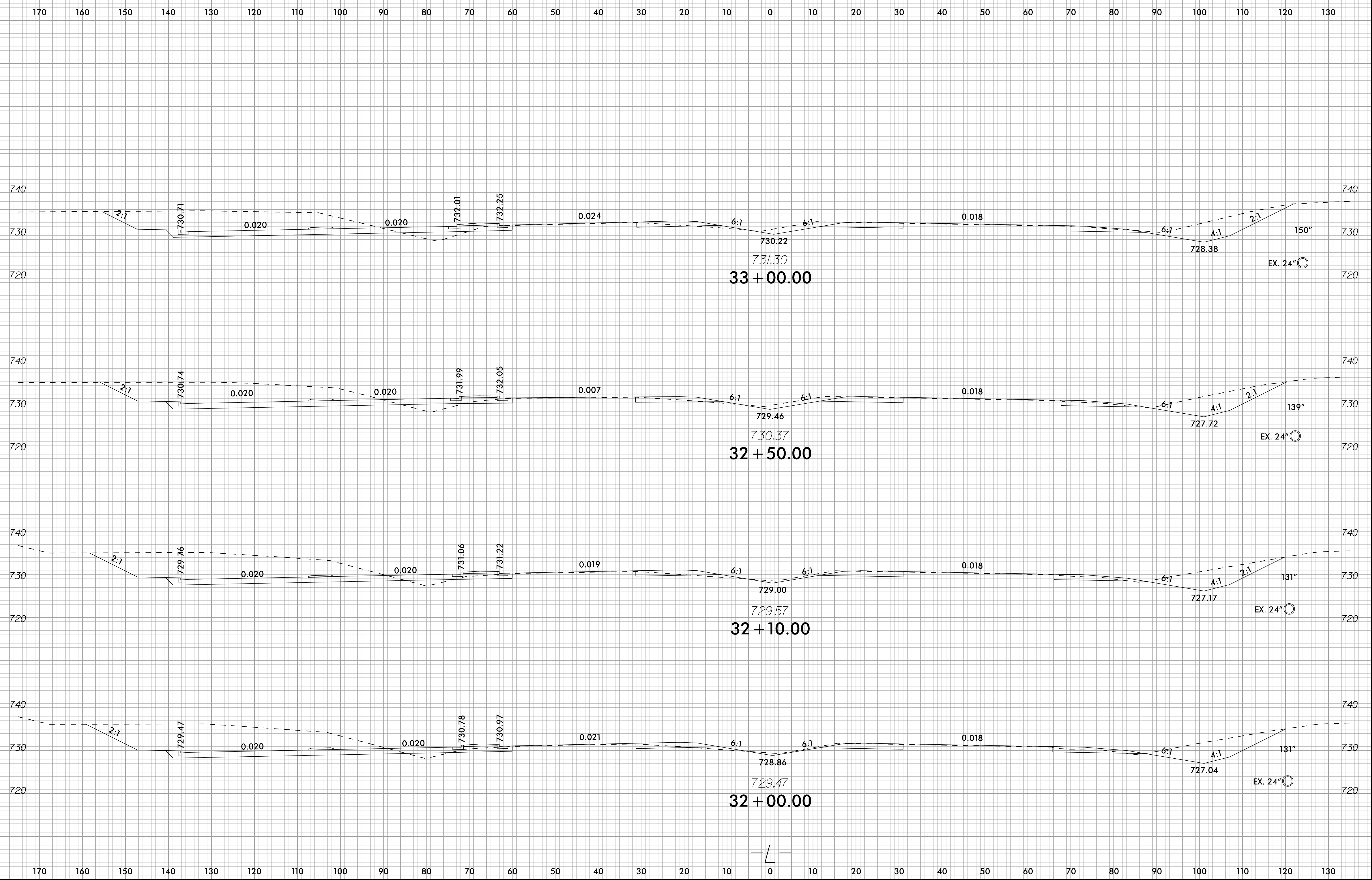


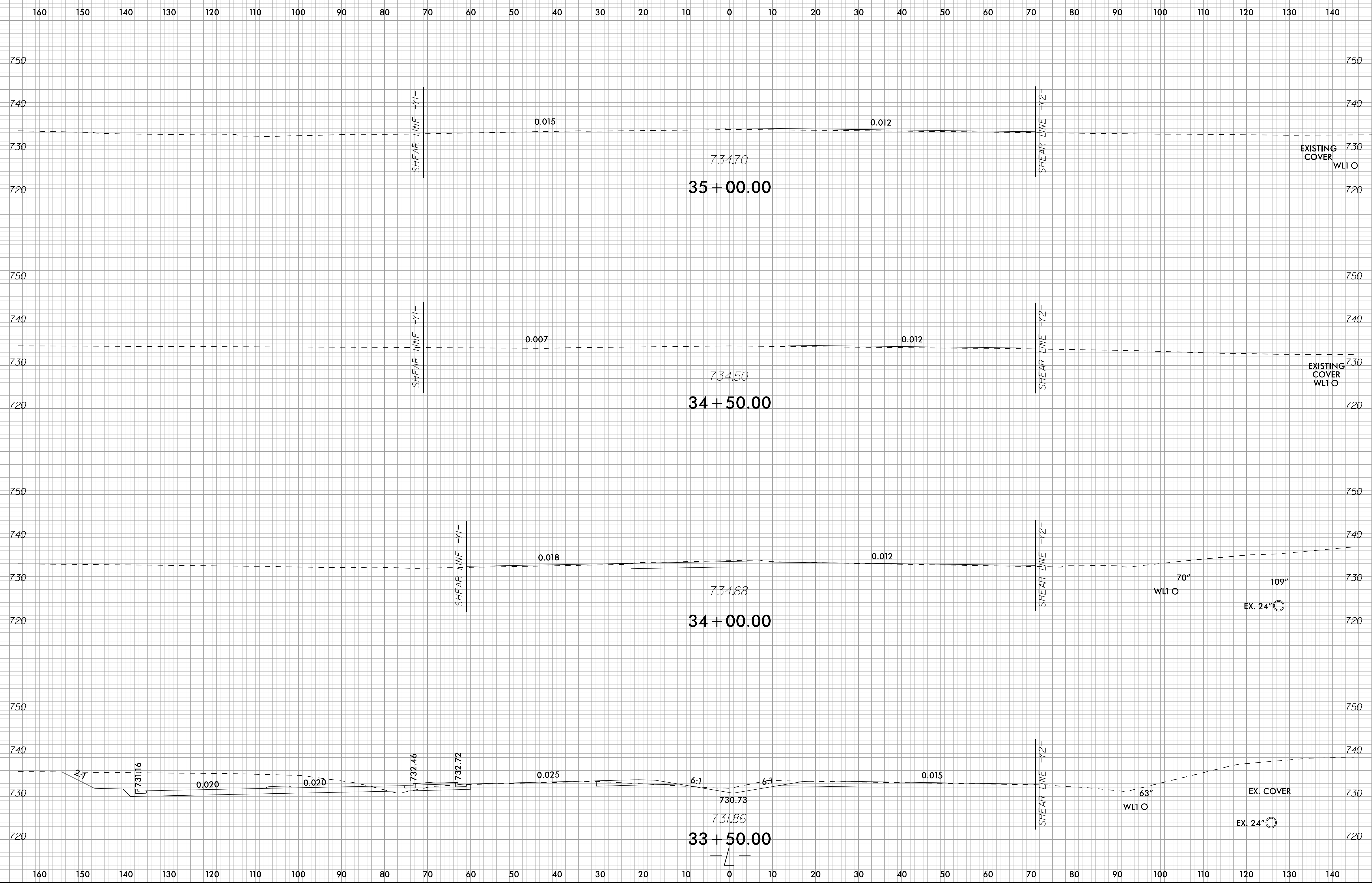




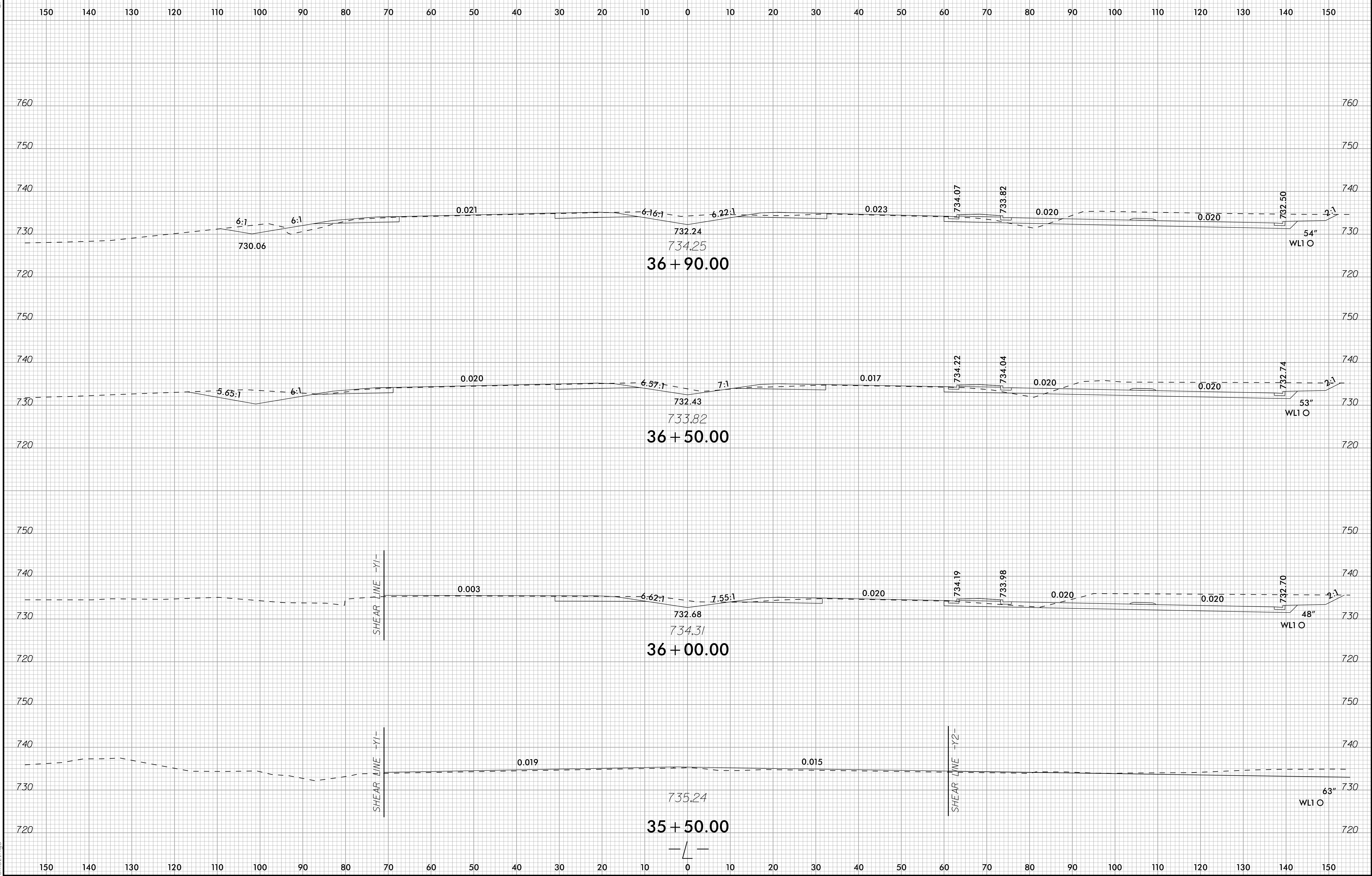


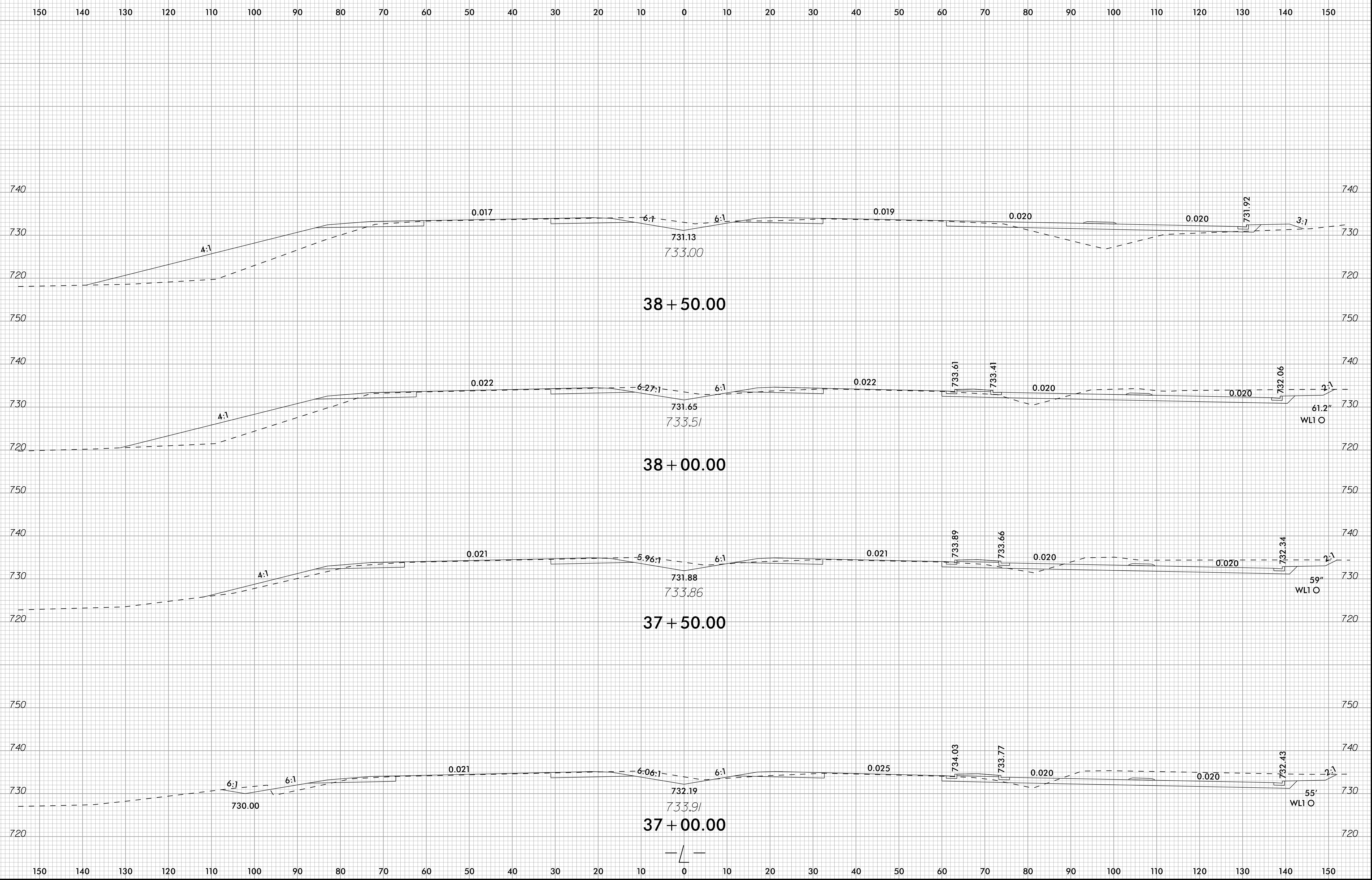






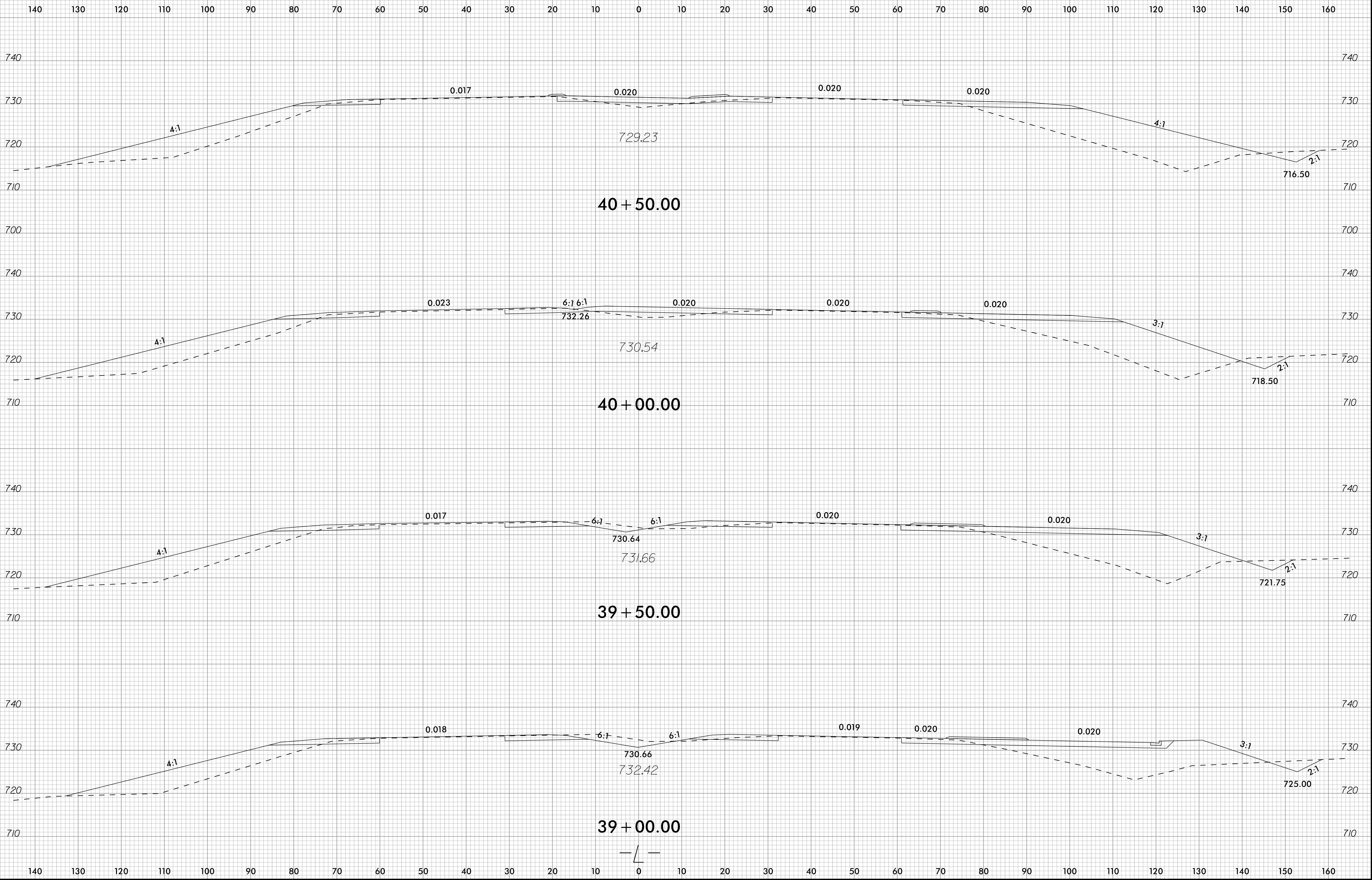
6/23/16





6/23/16

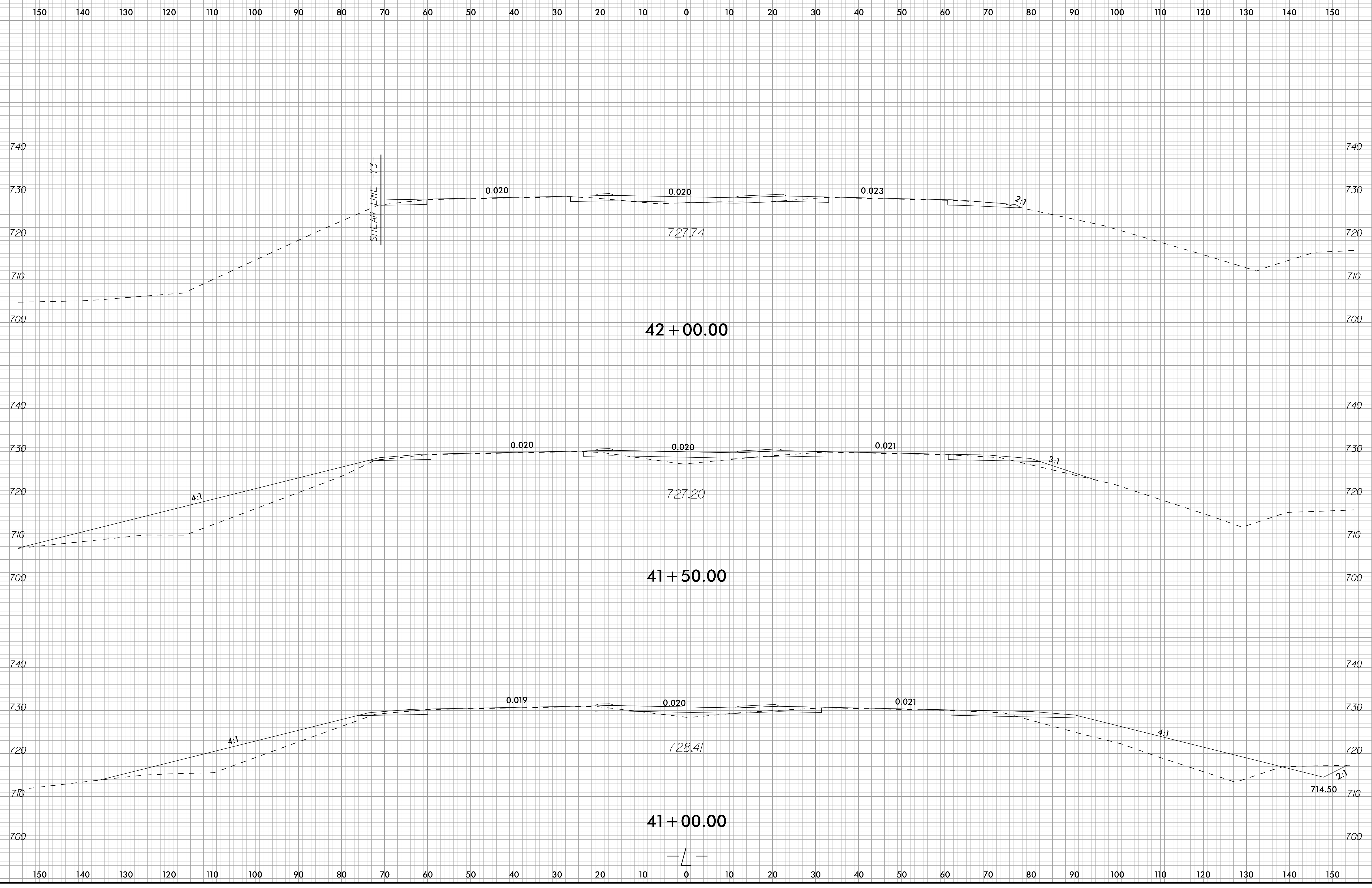
0 5 10 █ █ █ █ █	PROJ. REFERENCE NO. U-6084	SHEET NO. X-15
---------------------	-------------------------------	-------------------



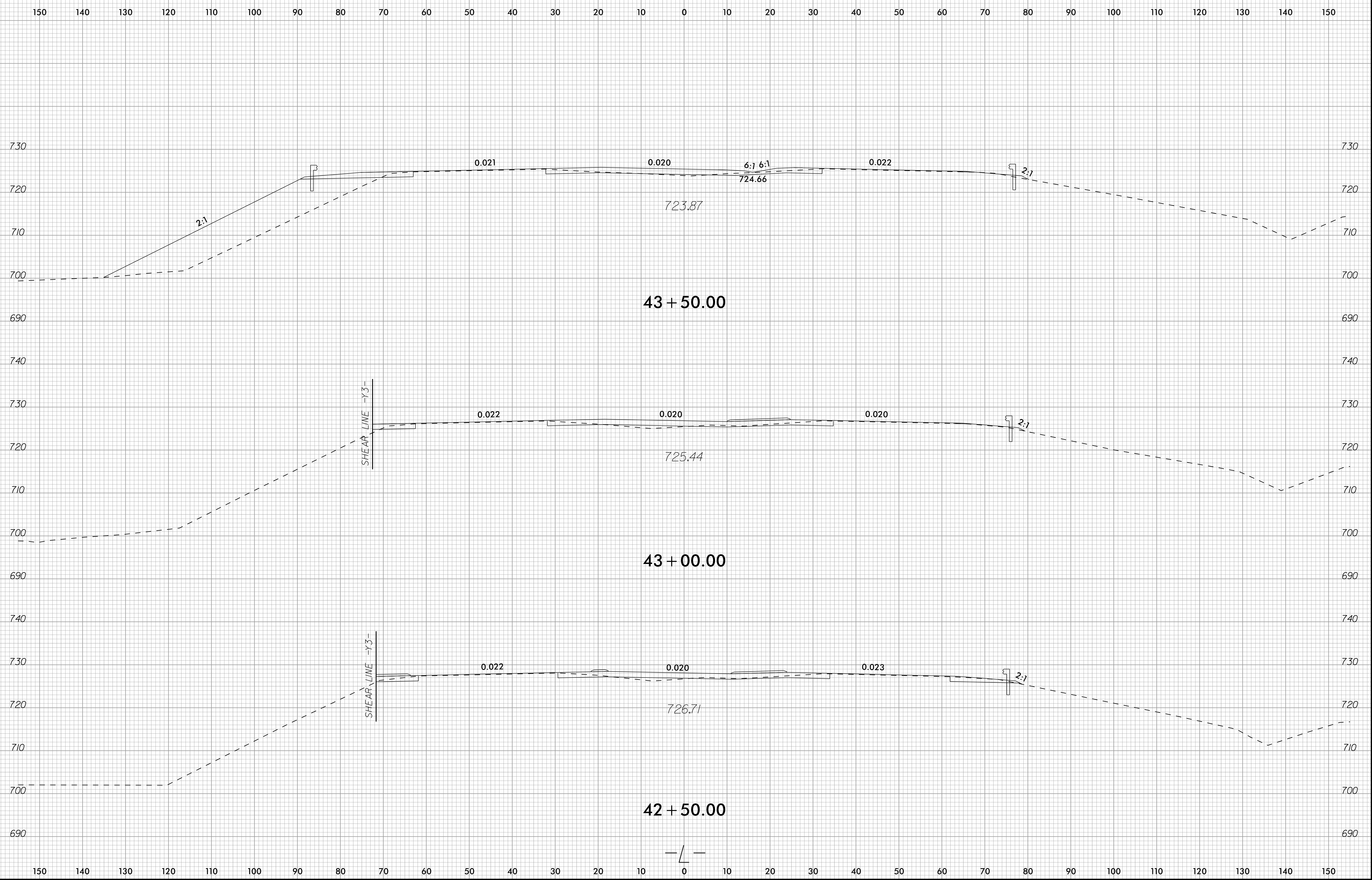
I:\3\2018\U\Nico\Bakau\CorridorModeling\Riverbend_Rdy_xpl.Ldgn
cmazings

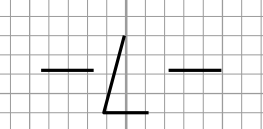
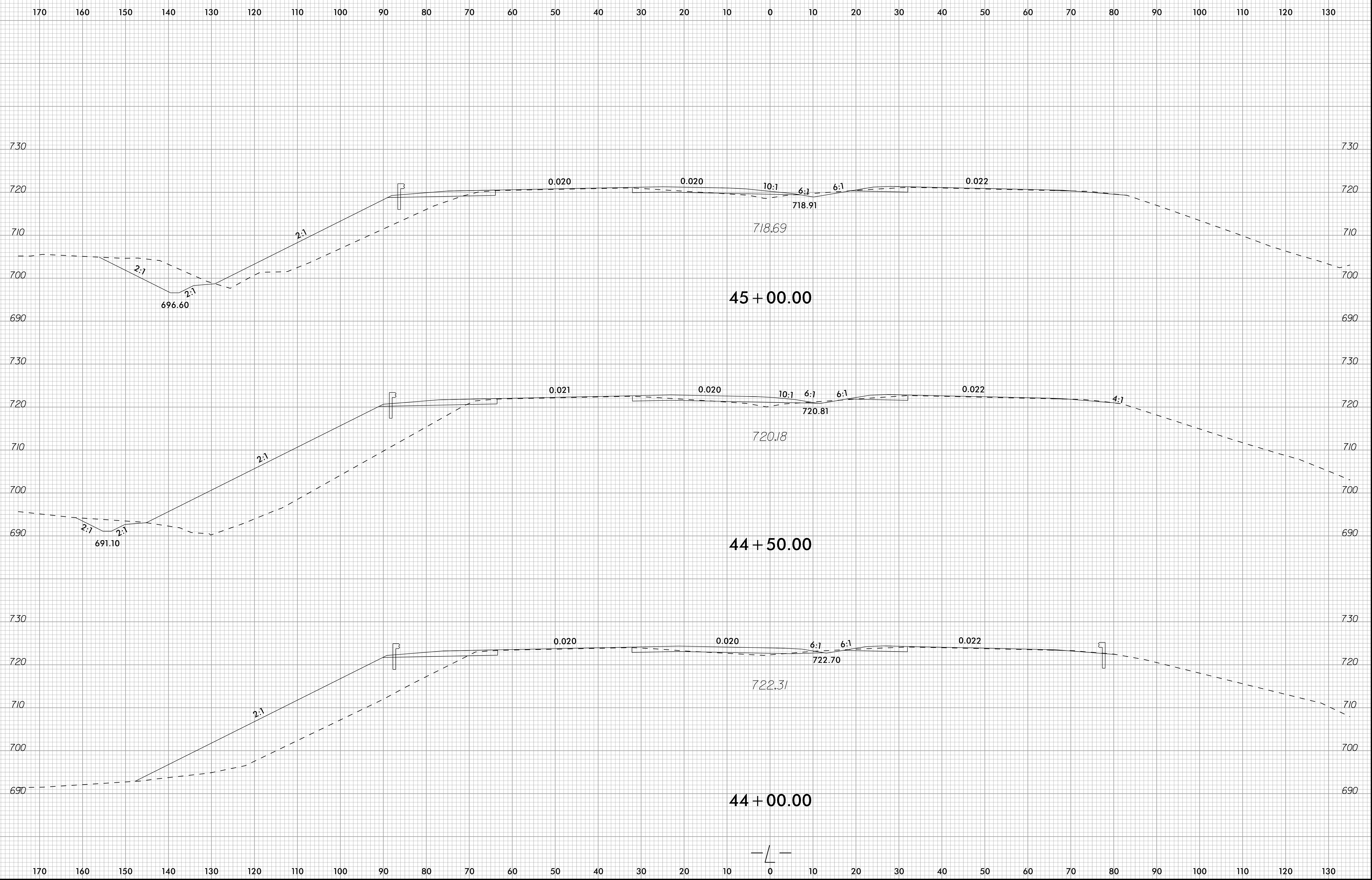
6/23/16

0	5	10	PROJ. REFERENCE NO.	SHEET NO.
█	█	█	U-6084	X-16



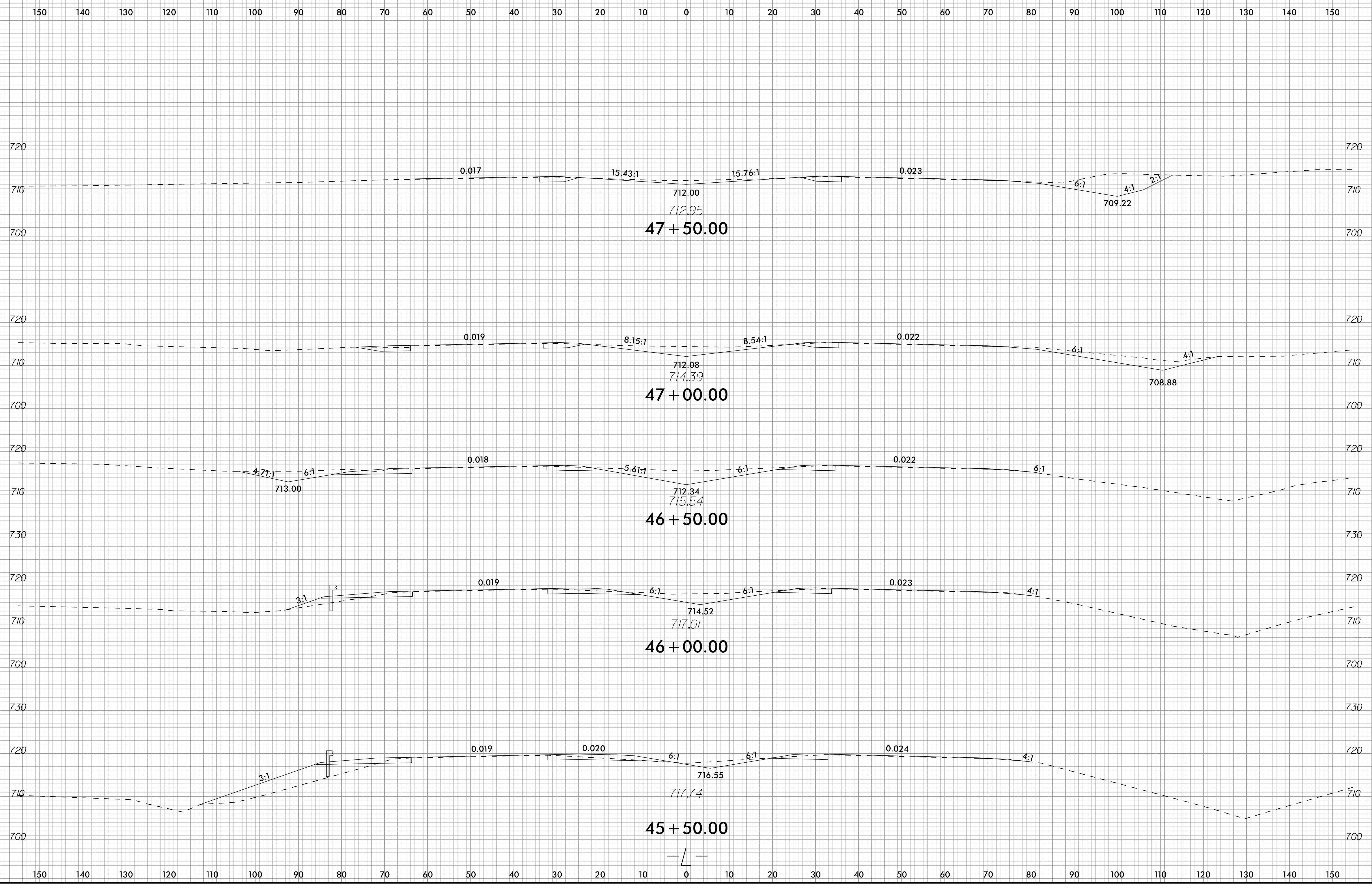
I:\3\2018\U-6084\CorridorModeling\Riverbend_Rdy_xpl.dgn
cmzjngs



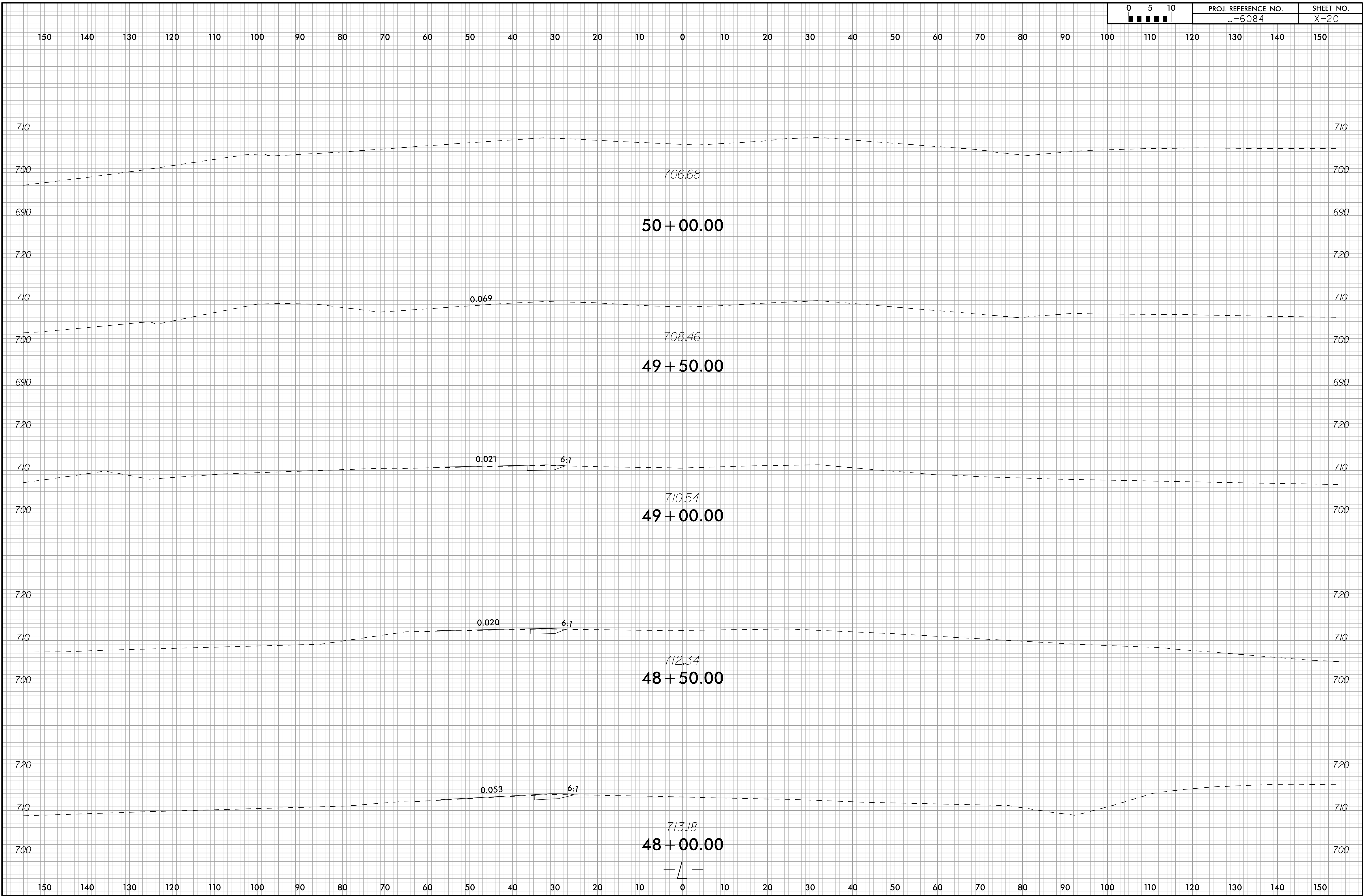


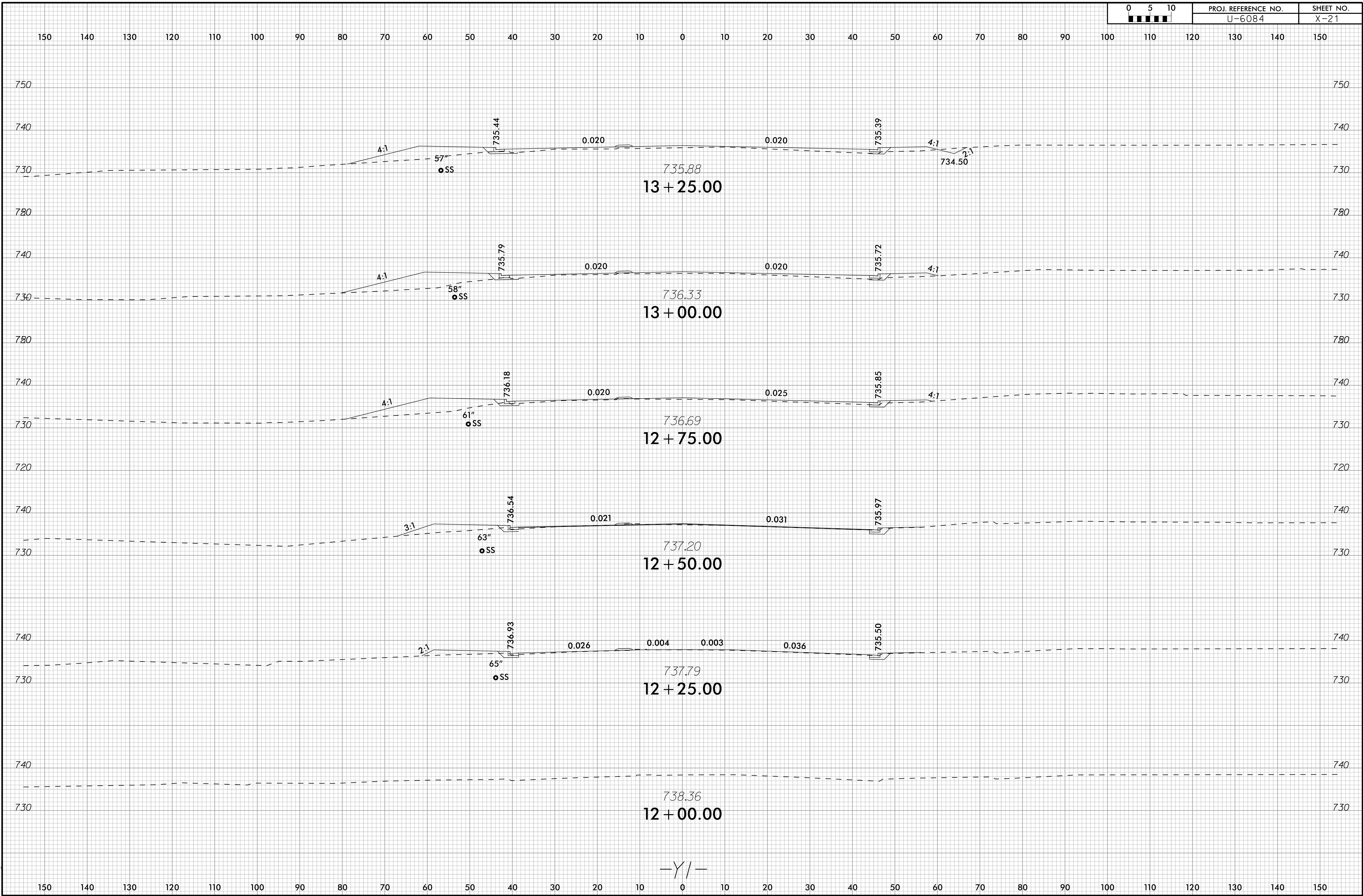
6/23/16

0	5	10	PROJ. REFERENCE NO.	SHEET NO.
█	█	█	U-6084	X-19

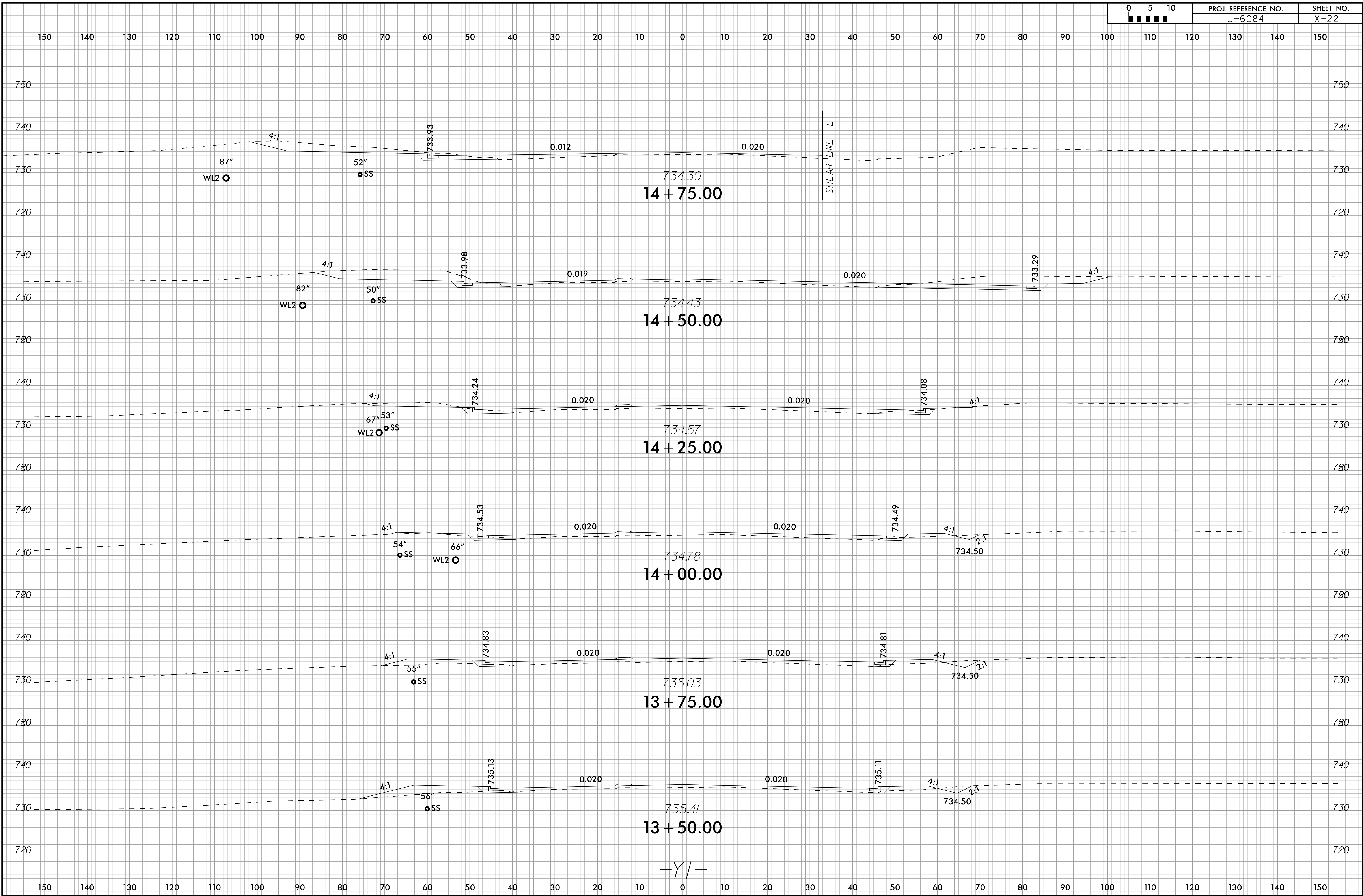


I:\3\2018\U-6084\CorridorModeling\Riverbend_Rdy_xpl.dgn
cmzjngs

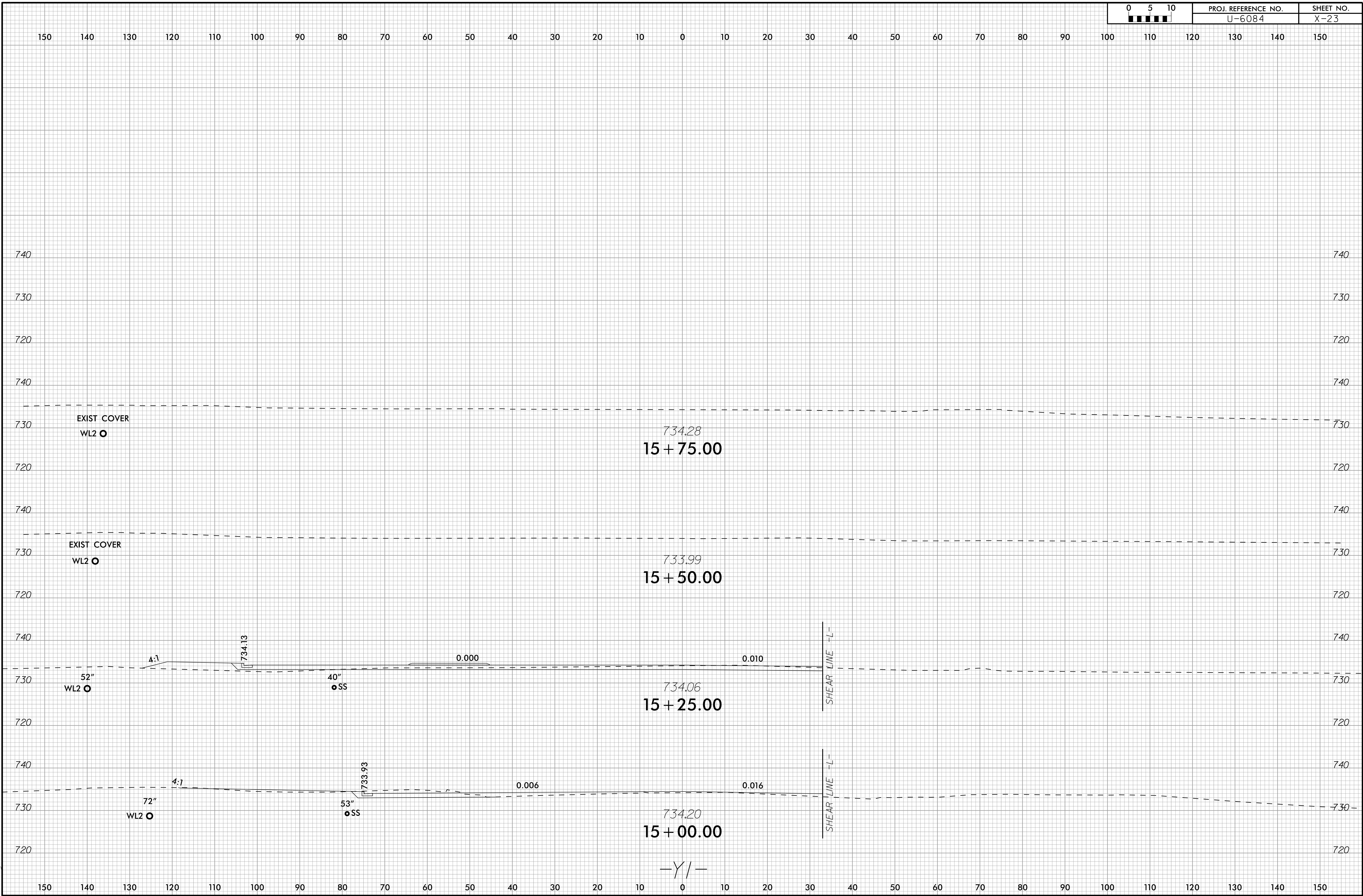


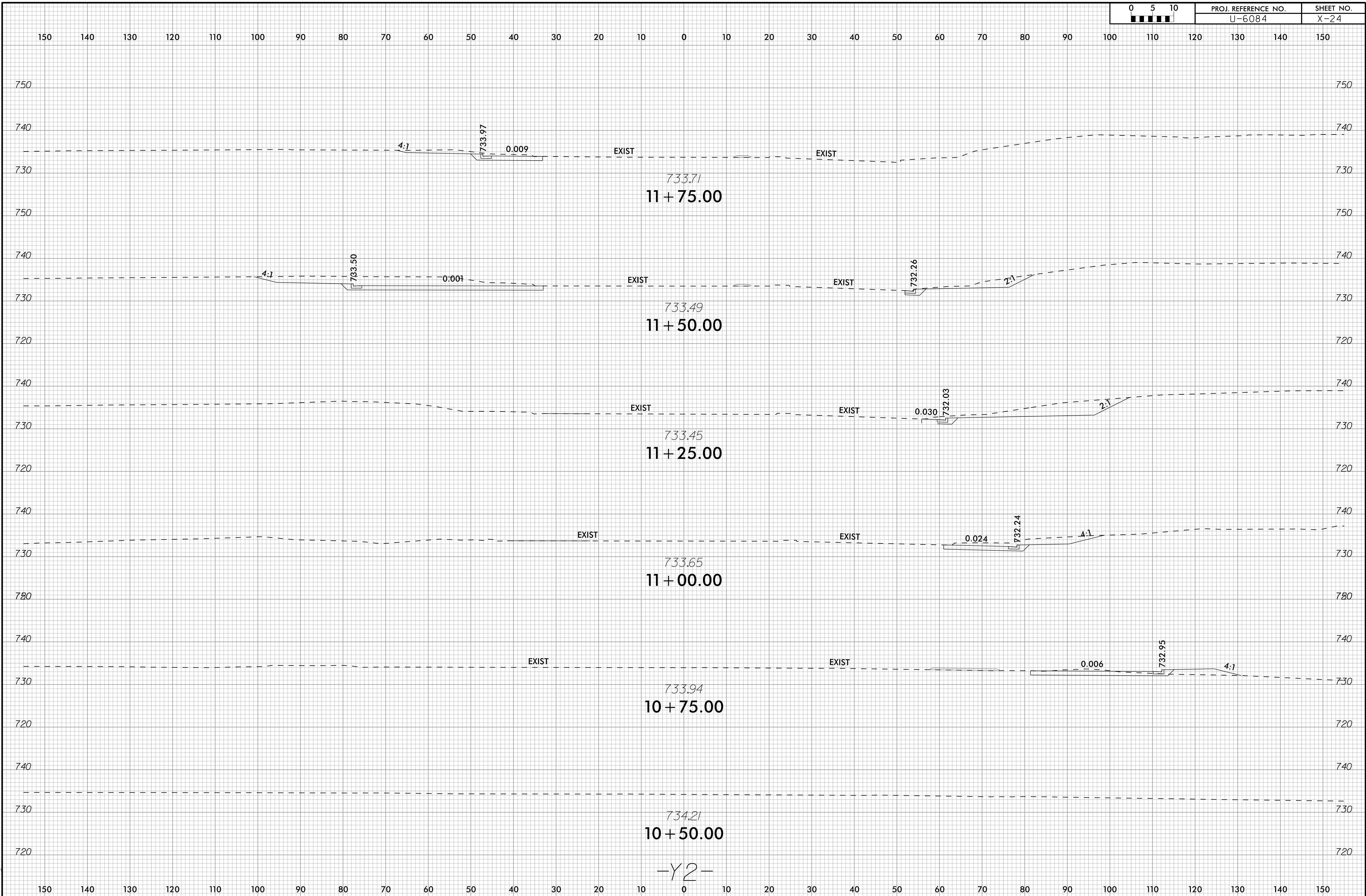


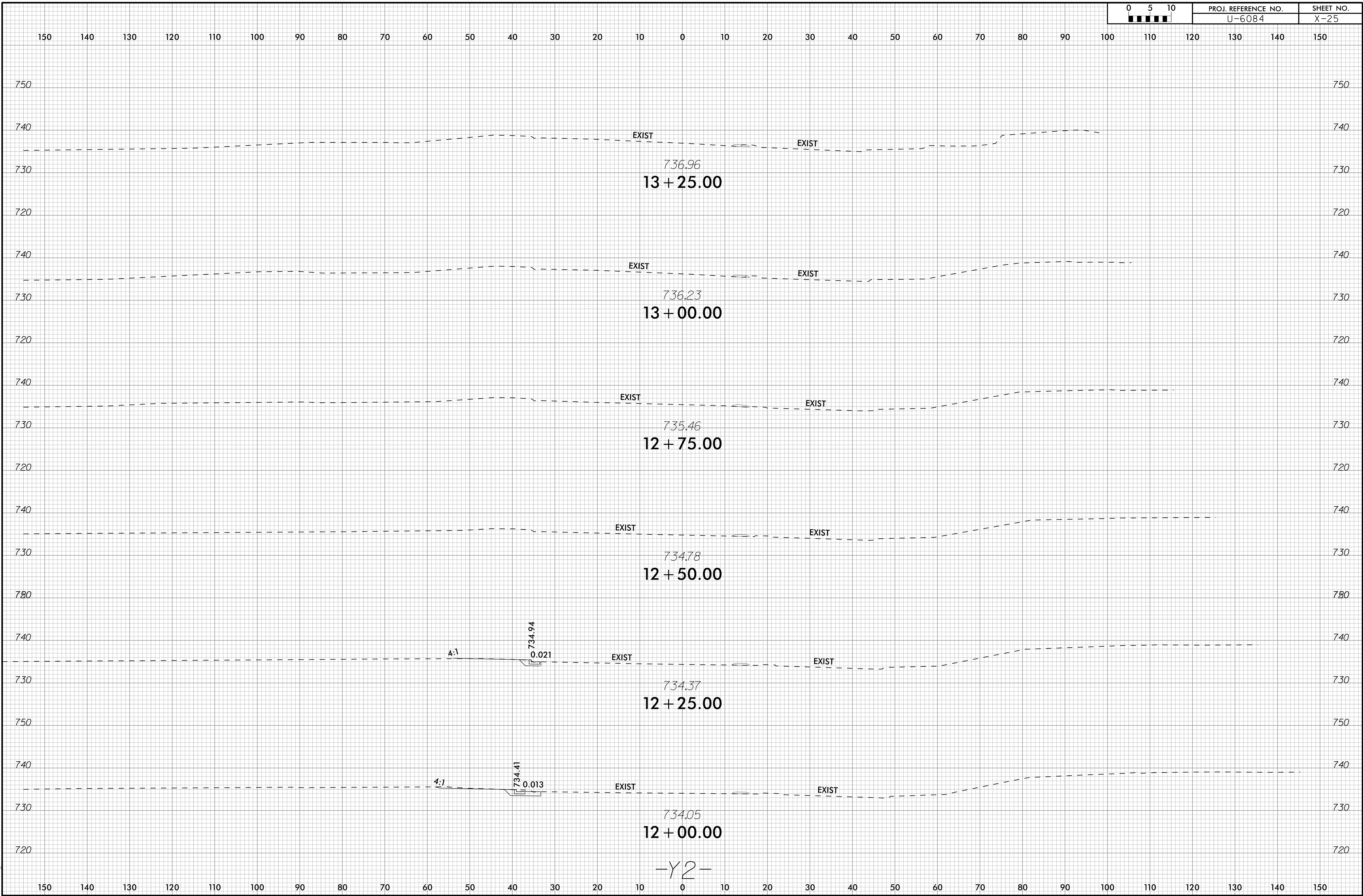
-Y/-



-Y/-







150 140 130 120 110 100 90 80 70 60 50 40 30 20 10 0 10 20 30 40 50 60 70 80 90 100 110 120 130 140 150

750

750

740

740

730

730

750

750

740

740

730

730

738.42
13+75.00

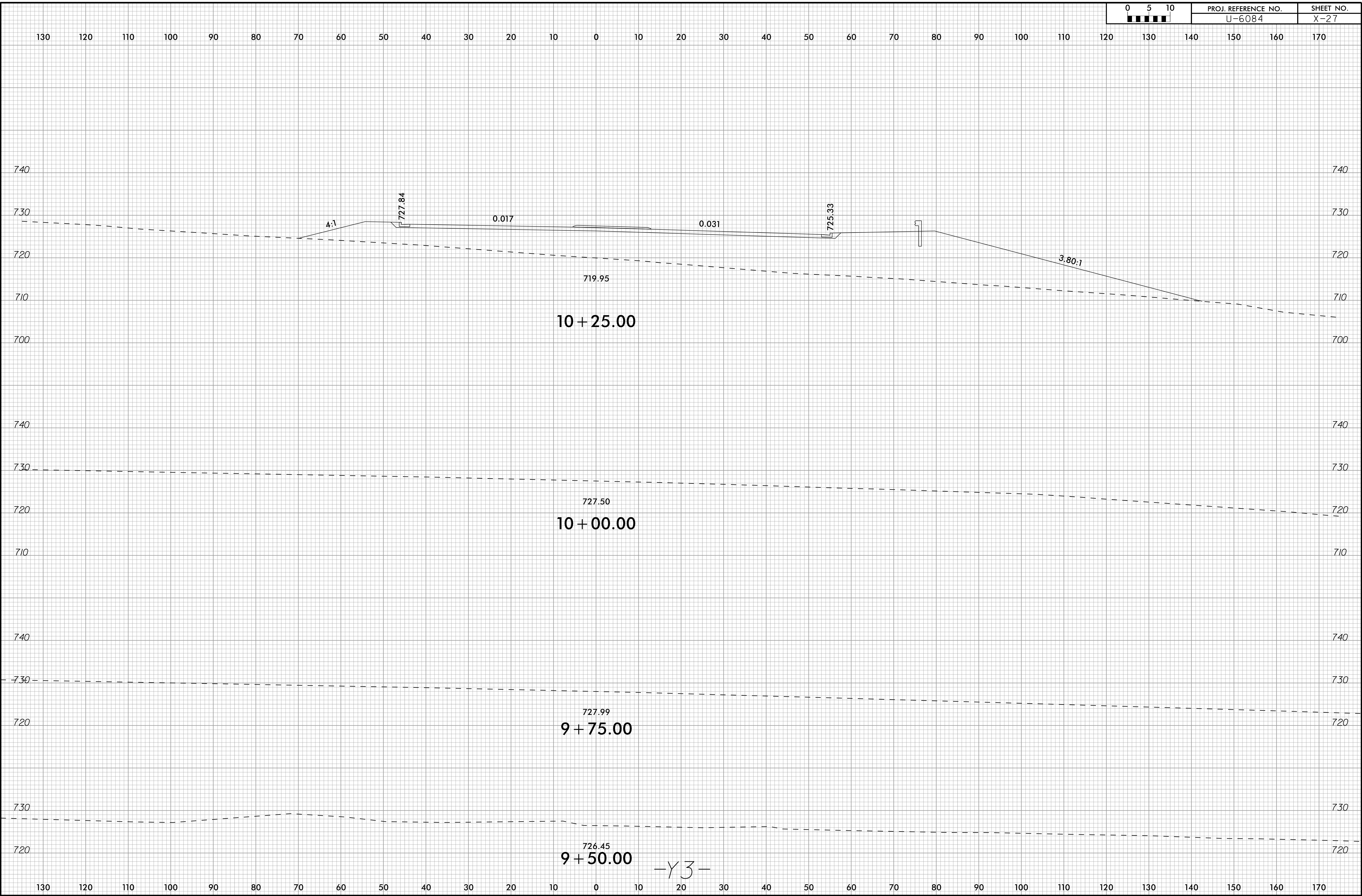
737.66
13+50.00

EXIST

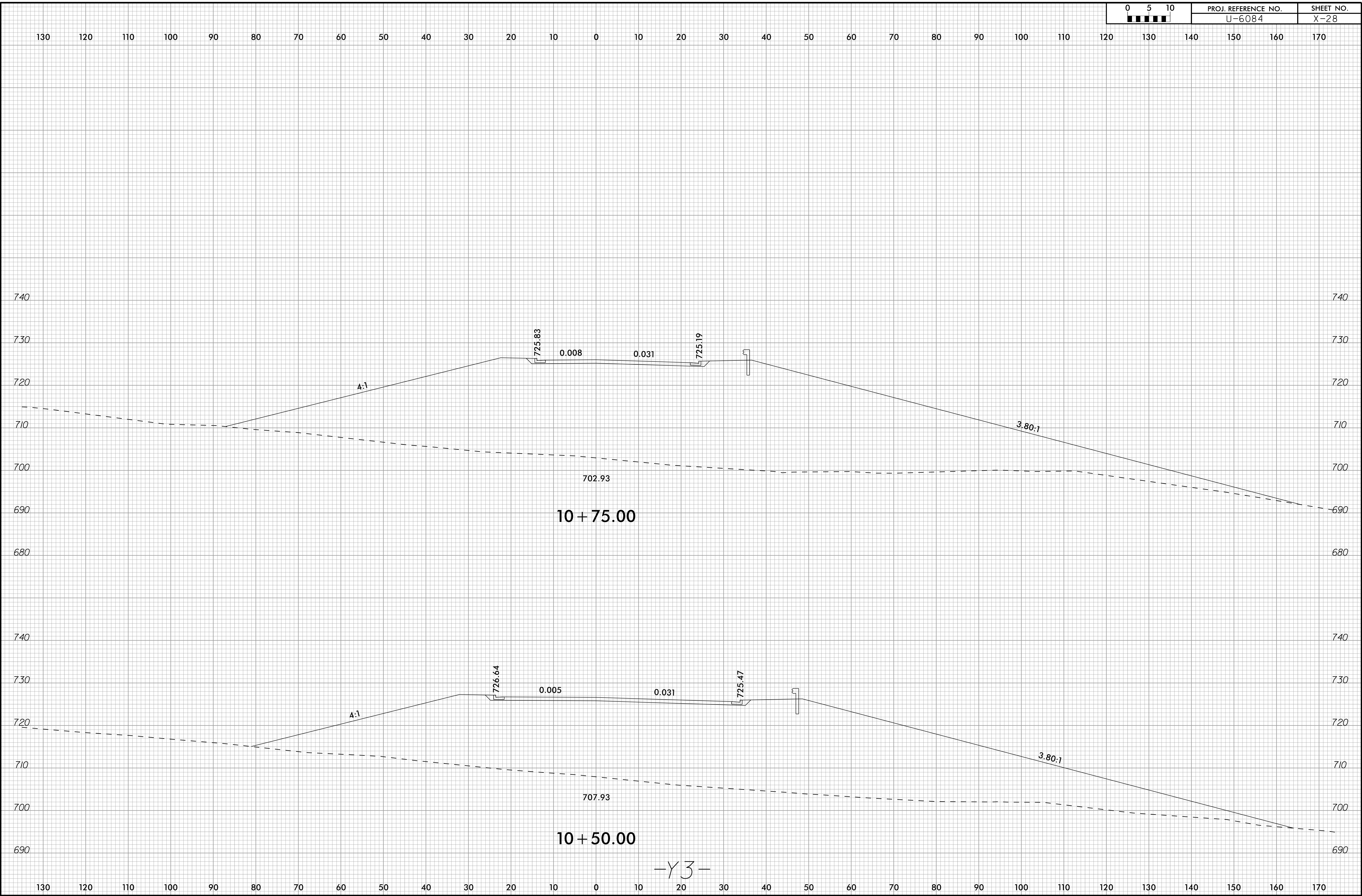
EXIST

-Y2-

150 140 130 120 110 100 90 80 70 60 50 40 30 20 10 0 10 20 30 40 50 60 70 80 90 100 110 120 130 140 150



-Y3-

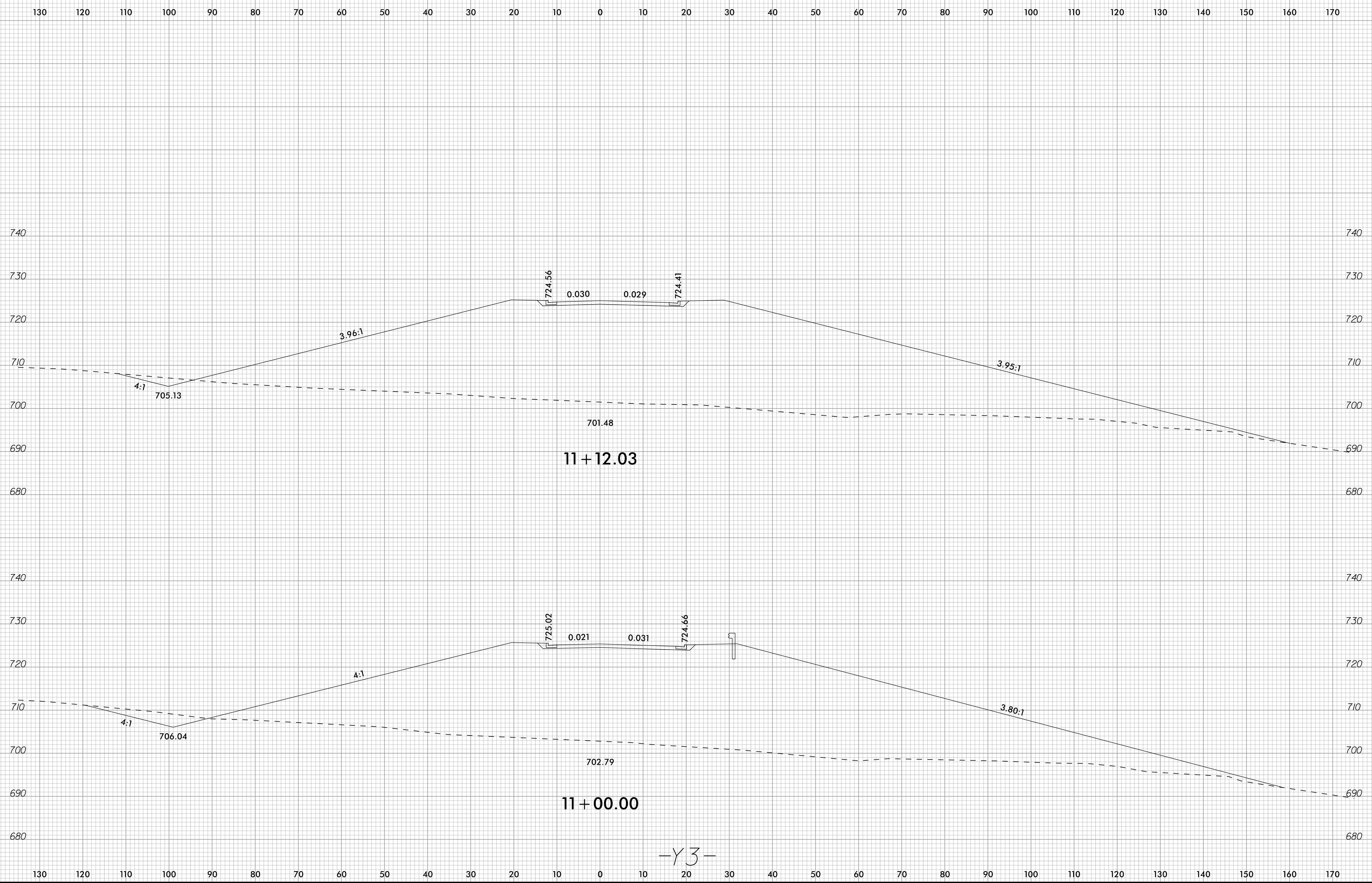


10 + 75.00

10 + 50.00

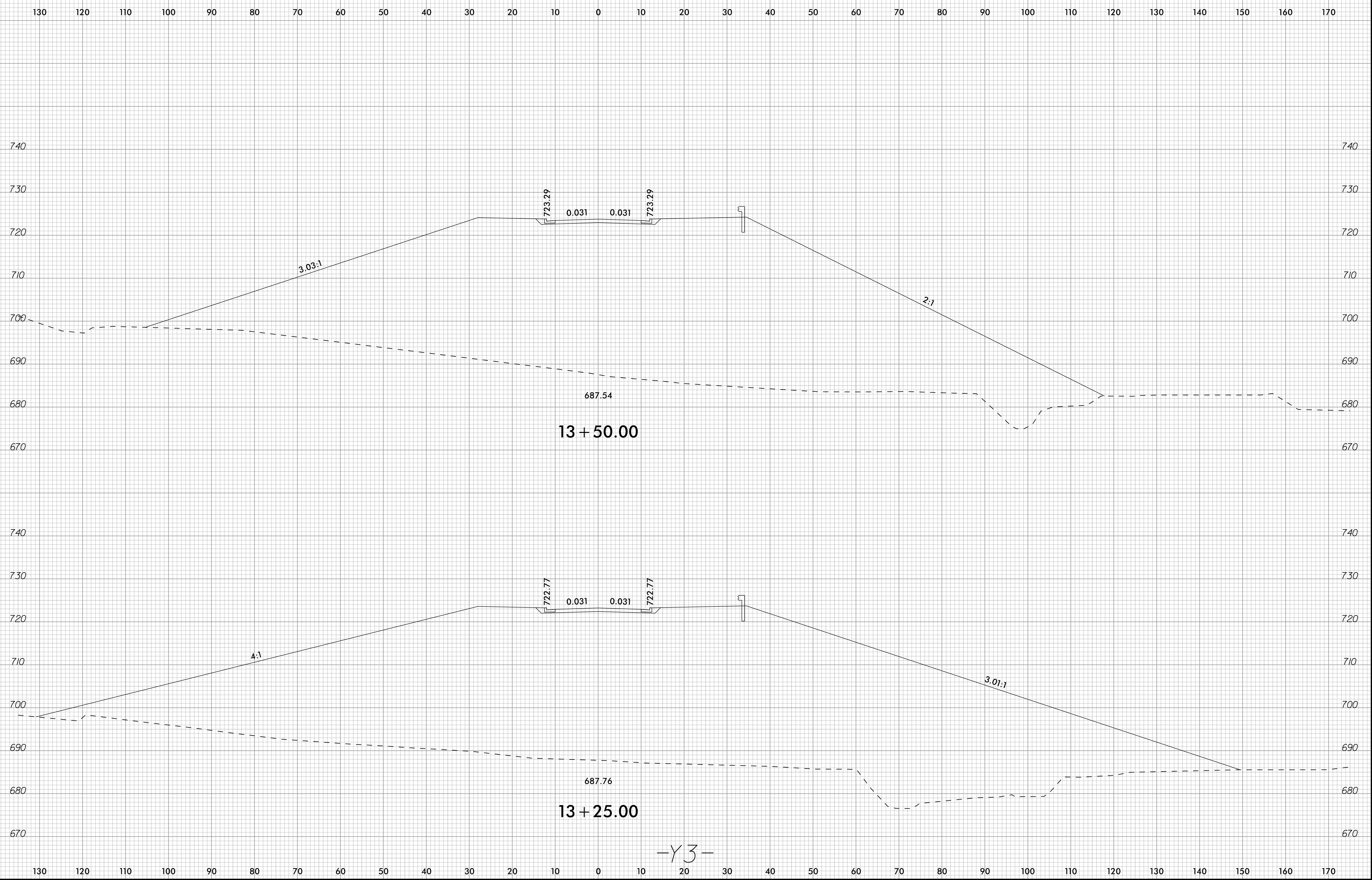
-Y3-

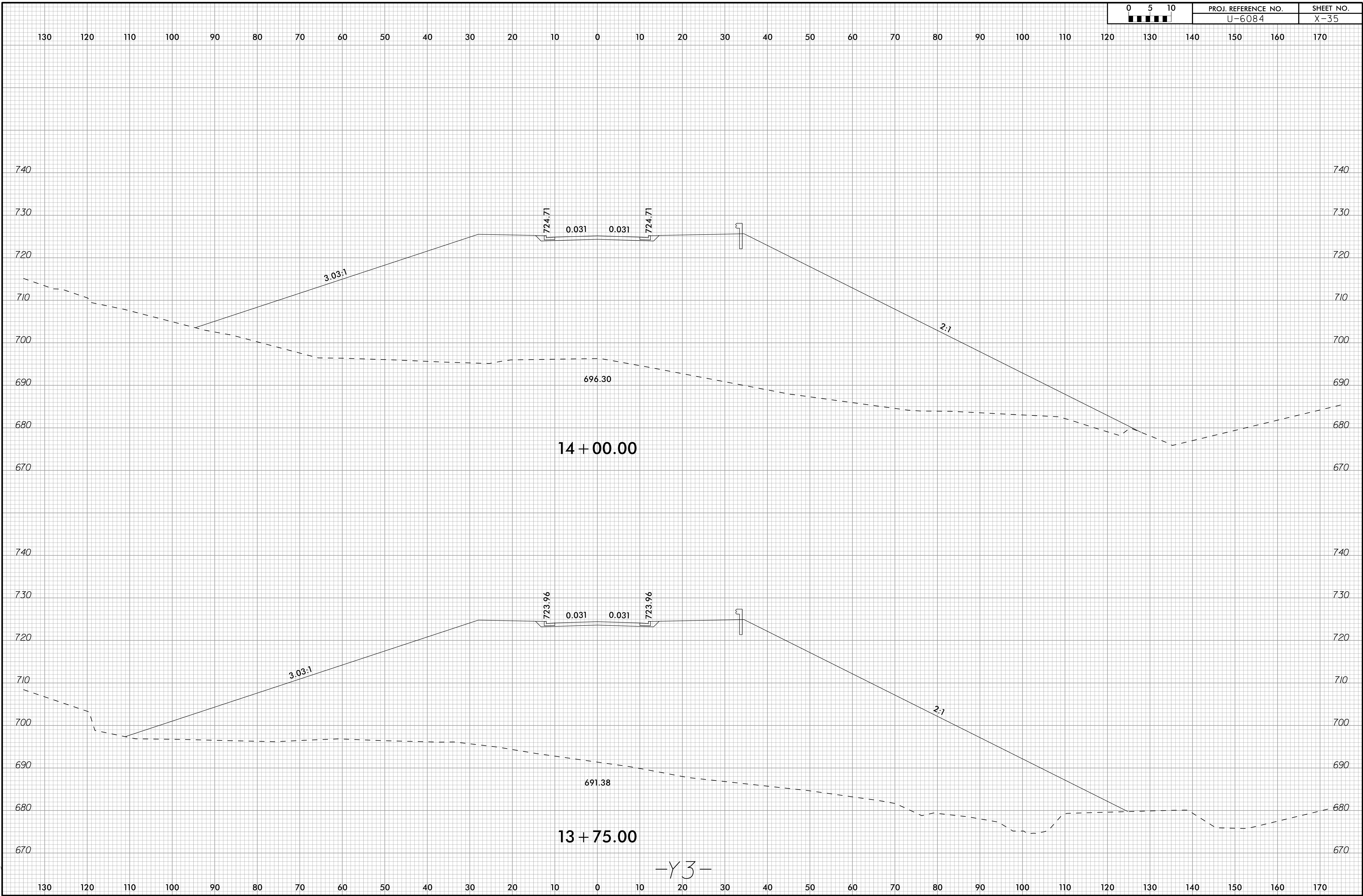
6/23/16

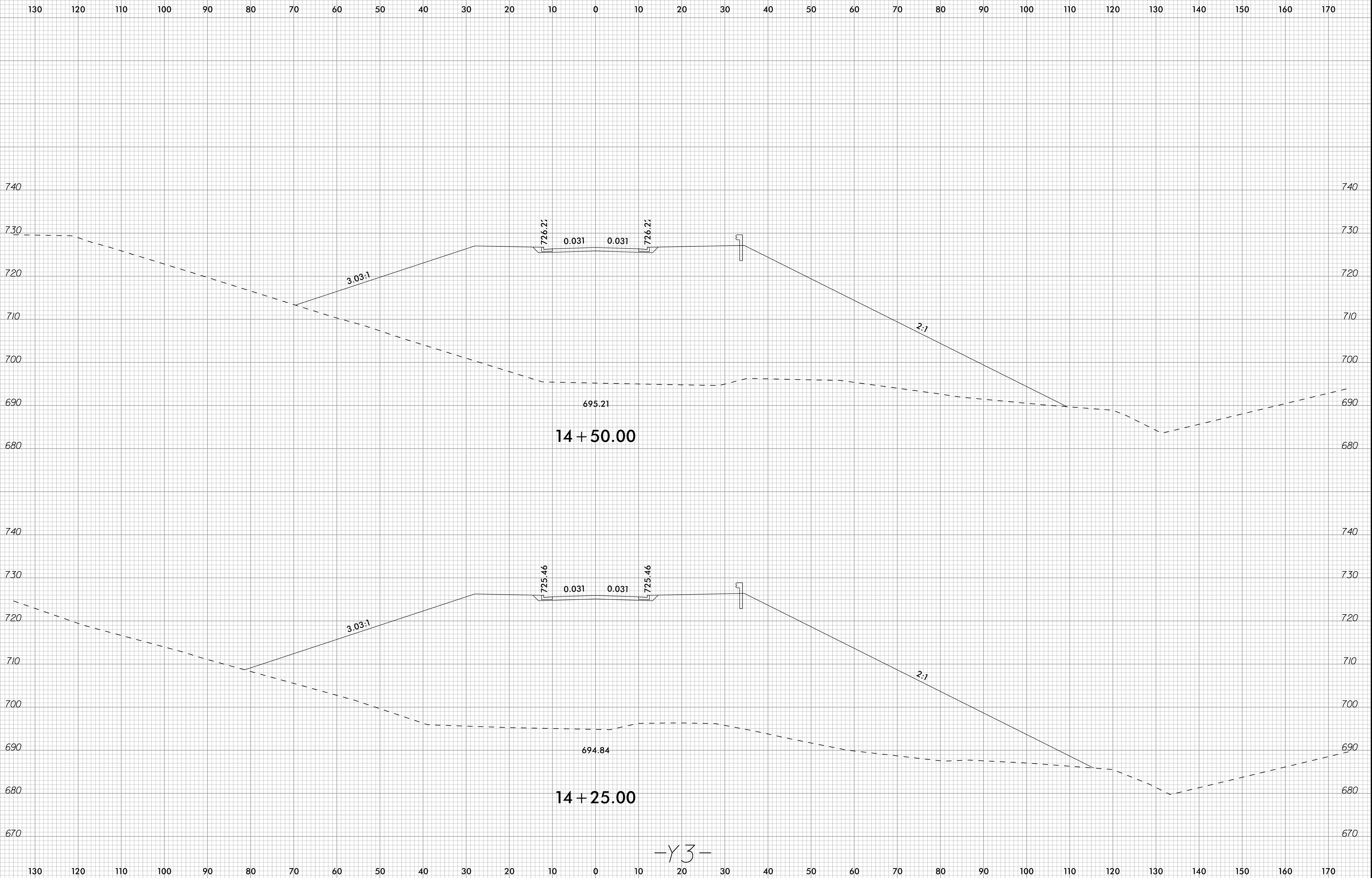


I:\3\2018\11\110000\CorridorModeling\Riverbend_Rdy_xpl_Y3.dgn
cmazings

-Y3-







-Y3-

