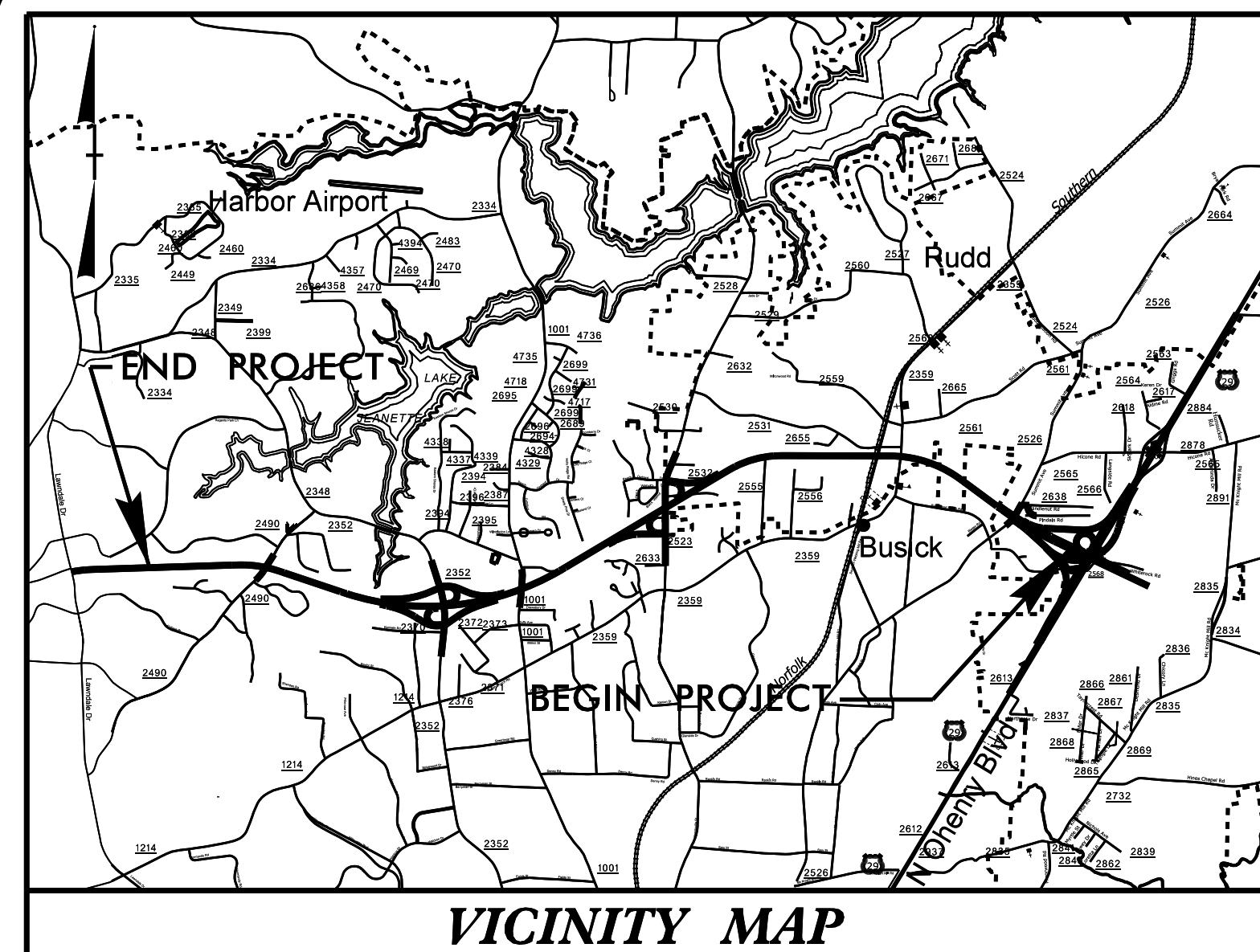


TIP PROJECT: U-2525C

CONTRACT: C204096



VICINITY MAP

STATE OF NORTH CAROLINA
DIVISION OF HIGHWAYS

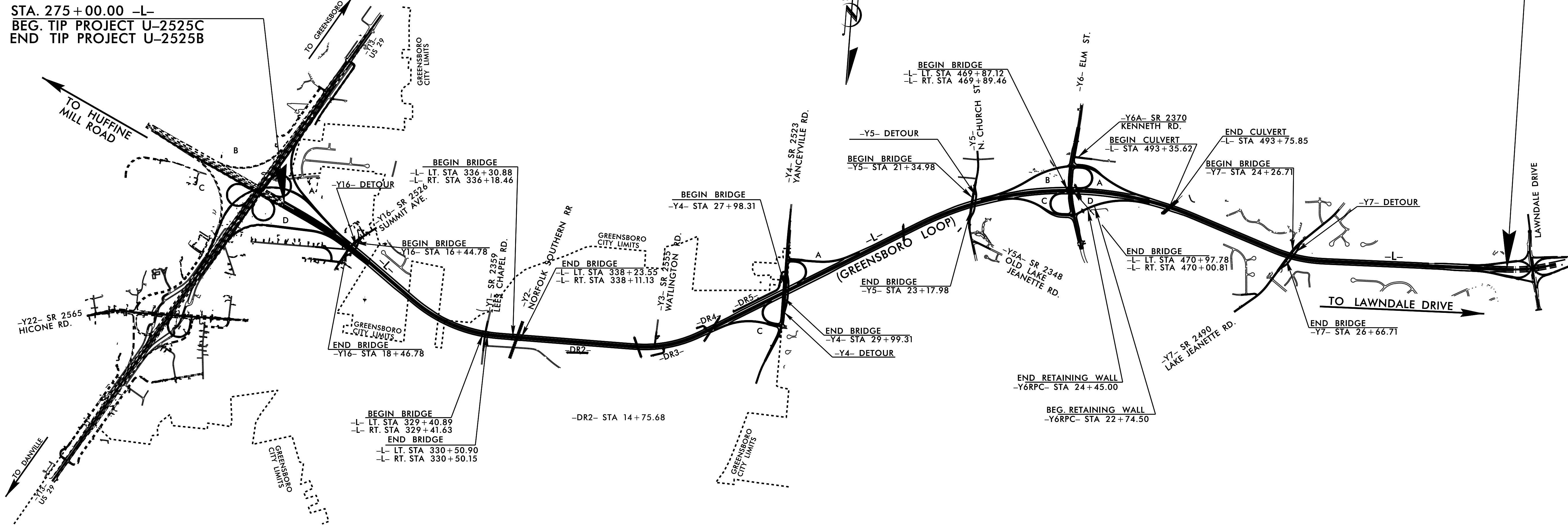
GUILFORD COUNTY

LOCATION: GREENSBORO LOOP FROM US 29 NORTH OF GREENSBORO TO EAST OF LAWDALE DRIVE


TYPE OF WORK: GRADING, DRAINAGE, PAVING, SIGNALS, CULVERTS, STRUCTURES, ITS, AND RETAINING WALLS

STATE	STATE PROJECT REFERENCE NO.	SHEET NO.	TOTAL SHEETS
N.C.	U-2525C		
STATE PROJ. NO.	F.A. PROJ. NO.	DESCRIPTION	
34821.1.5		PE	
34821.2.4		RW, UTIL.	
34821.2.5		RW	
34821.3.7		CONST.	

STRUCTURES



END CONSTRUCTION U-2525C
(U-2524D) -LREV- STA. 501+00.00



DESIGN DATA

ADT 2018 =	63160
ADT 2040 =	96400
K =	10 %
D =	60 %
T =	14 % *
V =	70 MPH
* TTST =	8% DUAL = 6%
FUNC CLASS = INTERSTATE "STATEWIDE TIER"	

PROJECT LENGTH
USE -L- LT FOR LENGTH

LENGTH ROADWAY TIP PROJECT U-2525C =	5.179 MILES
LENGTH STRUCTURE TIP PROJECT U-2525C =	0.086 MILES
TOTAL LENGTH OF TIP PROJECT U-2525C =	5.265 MILES

Prepared in the Office of:
DIVISION OF HIGHWAYS
STRUCTURES MANAGEMENT UNIT
1000 BIRCH RIDGE DR.
RALEIGH, N.C. 27610

2018 STANDARD SPECIFICATIONS

LETTING DATE :
March 20, 2018