

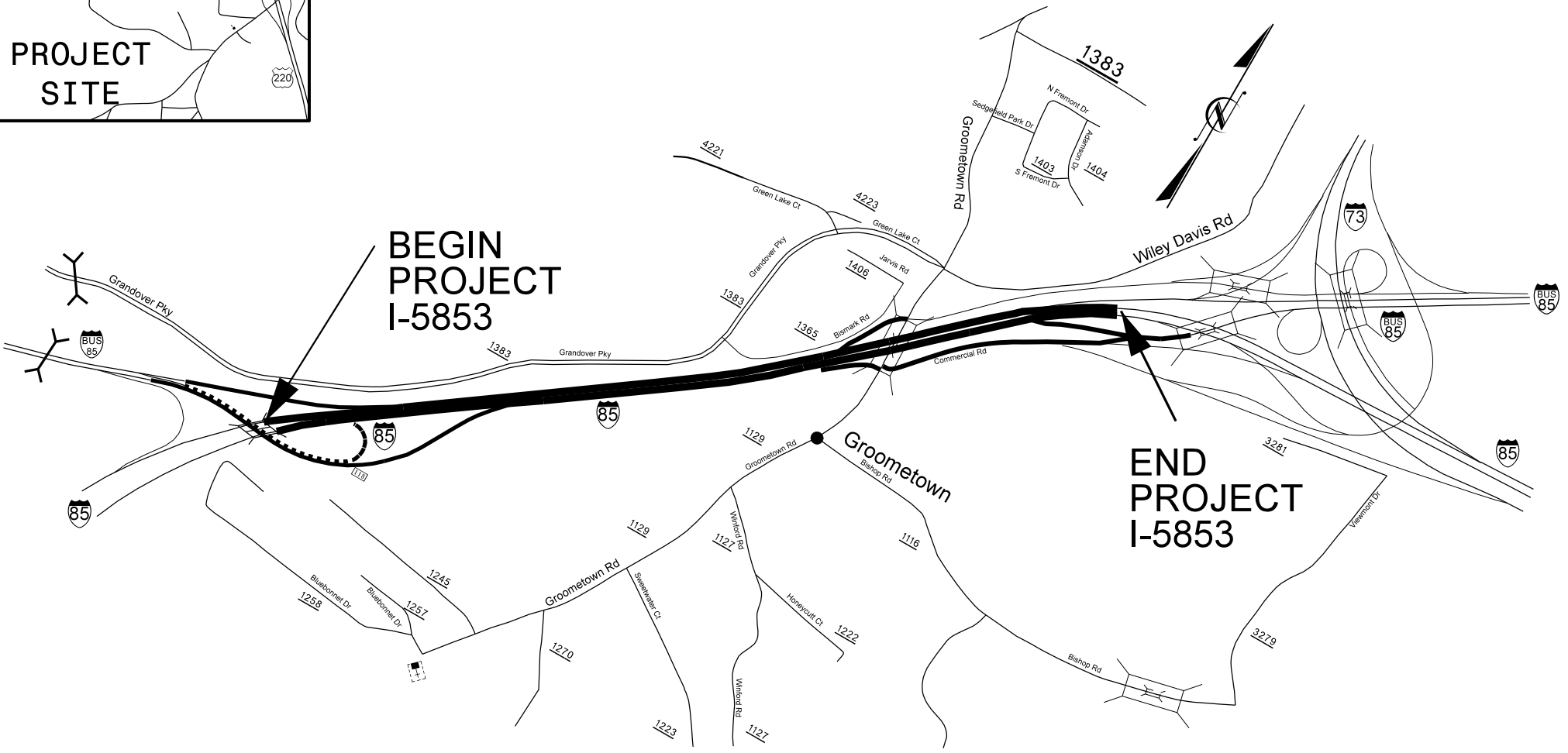
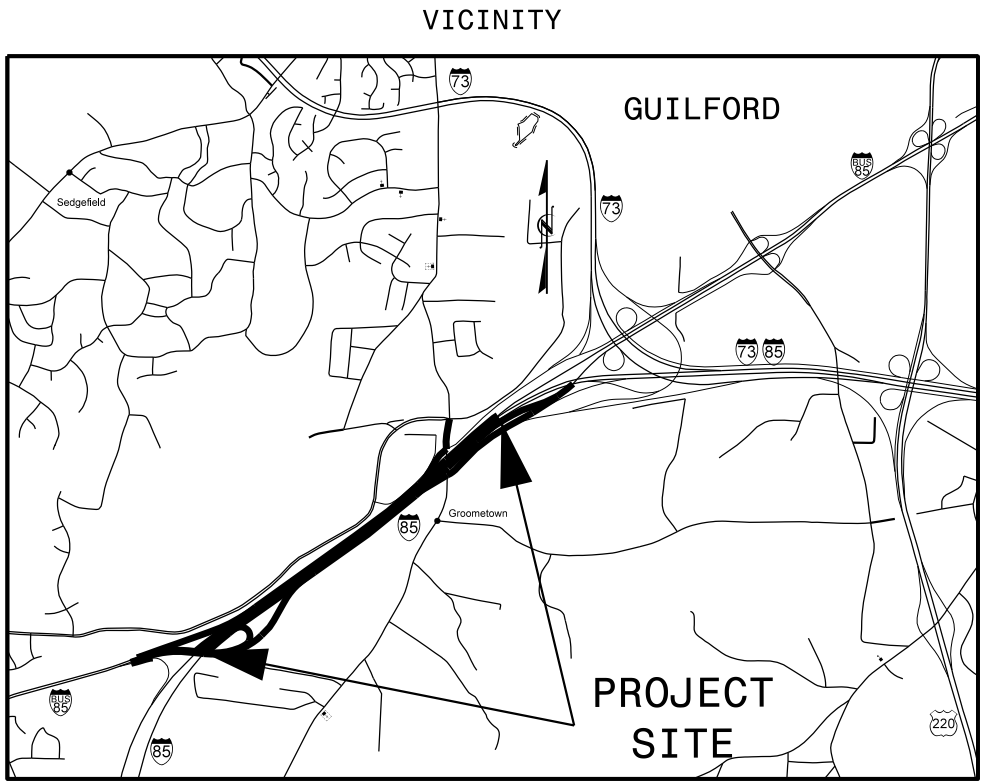
STATE	STATE PROJECT REFERENCE NO.	SHEET NO.	TOTAL SHEETS
N.C.	I-5853	1	
STATE PROJ. NO.	F.A. PROJ. NO.	DESCRIPTION	
53057.1.1	NHPIM-0085(6)126	PE	
53057.3.1	NHPIM-0085(6)126	CONST	

STATE OF NORTH CAROLINA
DIVISION OF HIGHWAYS

GUILFORD COUNTY

LOCATION: FROM 1 MILES SOUTH OF SR 1129 (GROOMTOWN ROAD) TO 0.3 MILE NORTH OF SR 1129 (GROOMTOWN ROAD) IN GREENSBORO

TYPE OF WORK: PAVEMENT REHABILITATION



TIP PROJECT: I-5853

CONTRACT: C20

GRAPHIC SCALES
NOT TO SCALE

DESIGN DATA
NA


PROJECT LENGTH
I-5853 = 1.874 miles

Prepared in the Office of:
DIVISION OF HIGHWAYS
1584 Yanceyville St. Greensboro NC, 27405
2018 STANDARD SPECIFICATIONS

C. B. SMITHERMAN, P.E.
PROJECT ENGINEER

CLINTON A. WILES
ENGINEERING TECHNICIAN

LETTING DATE:
March 20, 2018



31-JAN-2018 08:32 S:\Contracts\Resurfacing Projects\Division 7\I-5853 Guilford\I-5853 Title.dgn inowerton AT_CSD-292595