

**This electronic collection of documents is provided  
for the convenience of the user  
and is Not a Certified Document –**

**The documents contained herein were originally issued  
and sealed by the individuals whose names and license  
numbers appear on each page, on the dates appearing  
with their signature on that page.**

**This file or an individual page  
shall not be considered a certified document.**

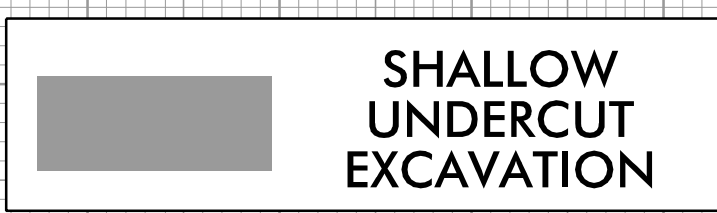




8/23/99



PROJ. REFERENCE NO.	SHEET NO.
U-4762	X-1

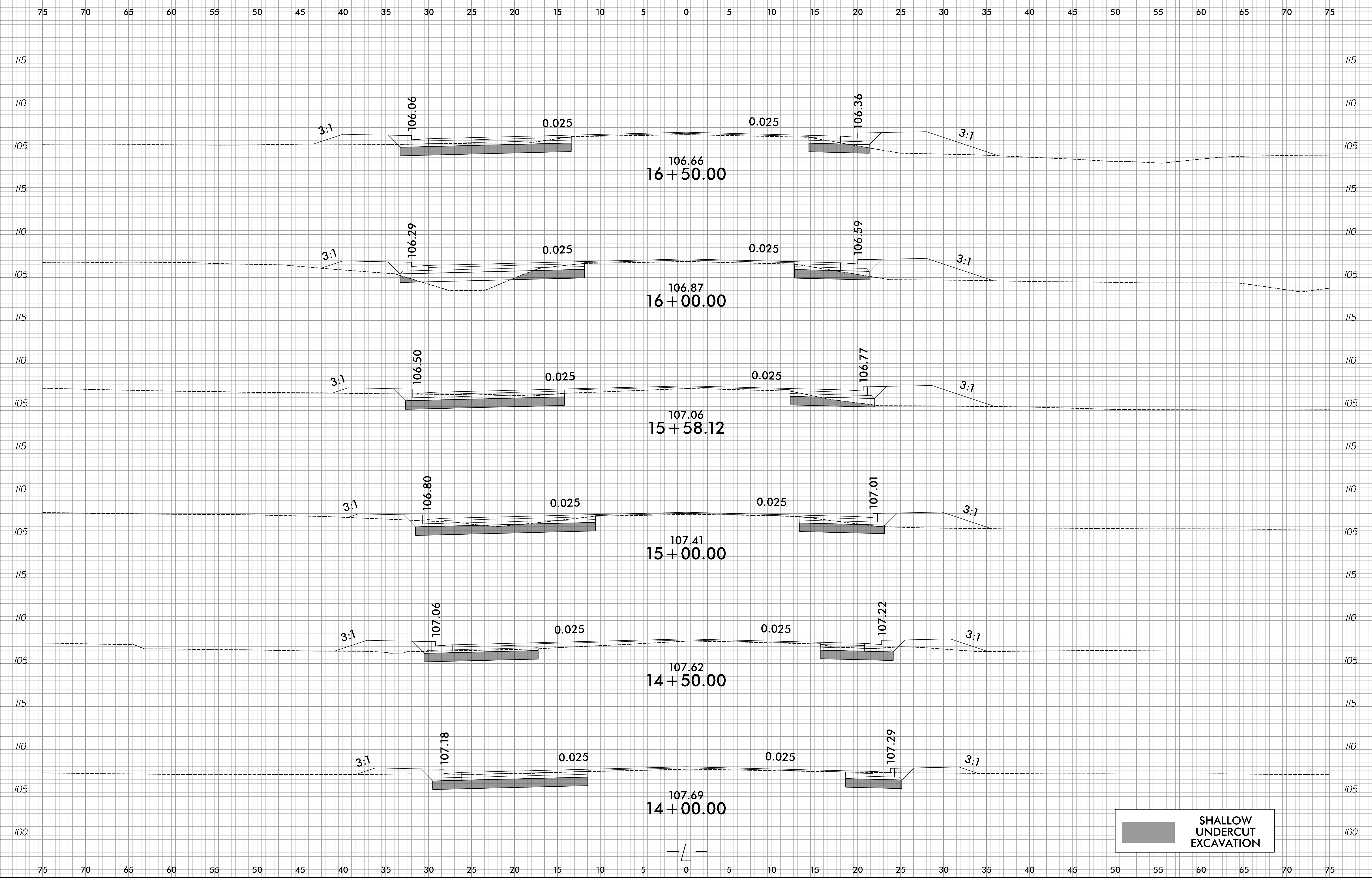
75 70 65 60 55 50 45 40 35 30 25 20 15 10 5 0 5 10 15 20 25 30 35 40 45 50 55 60 65 70 75



5/17/2017  
 P:\Roadway\CorridorModeling\U-4762\_Rdy\_XPL\_L.dgn

75 70 65 60 55 50 45 40 35 30 25 20 15 10 5 0 5 10 15 20 25 30 35 40 45 50 55 60 65 70 75

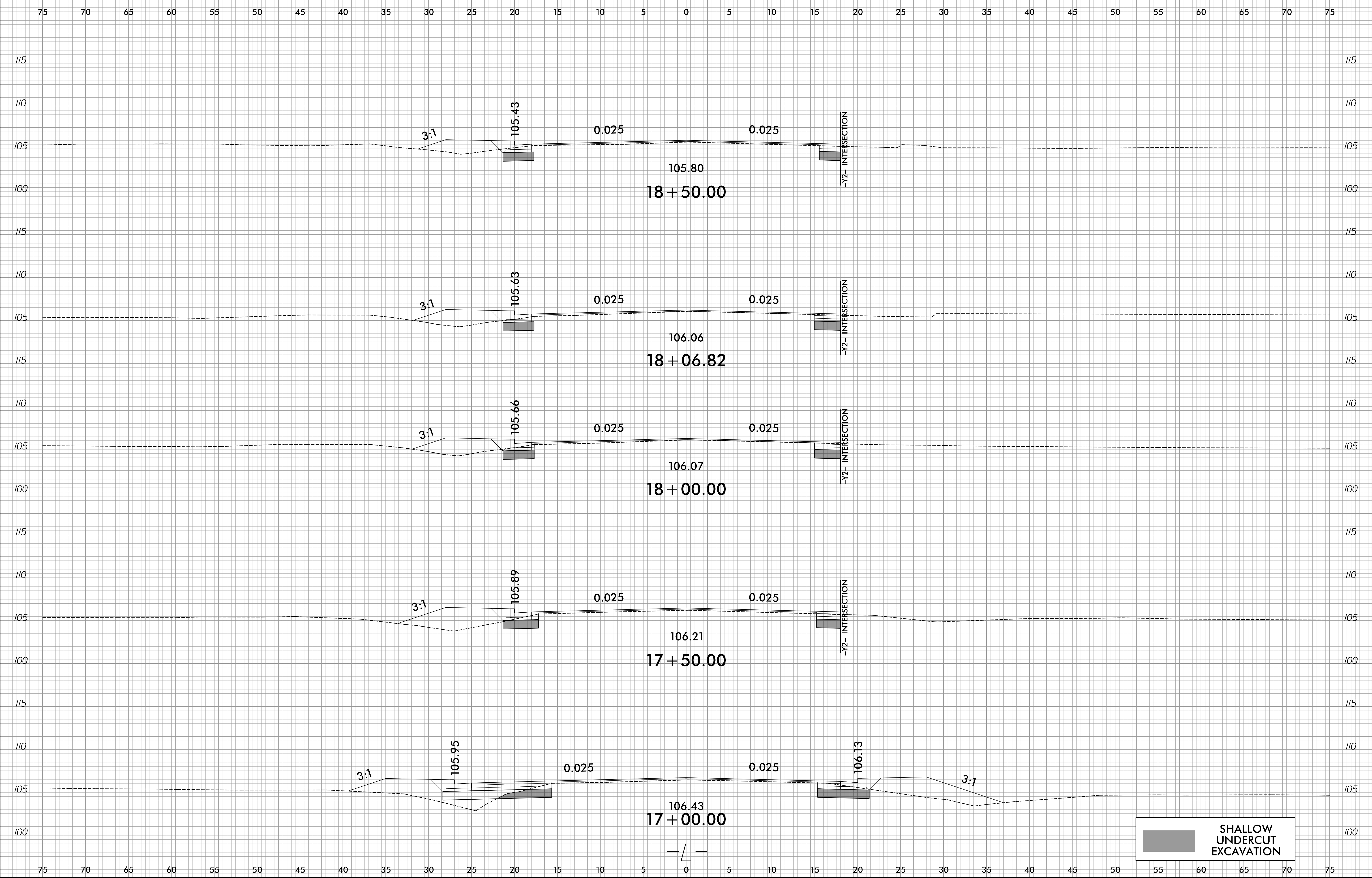
8/23/99



SHALLOW UNDERCUT EXCAVATION

5/17/2017  
E:\Roadway\CorridorModeling\U-4762\_Rdy\_XPL\_L.dgn

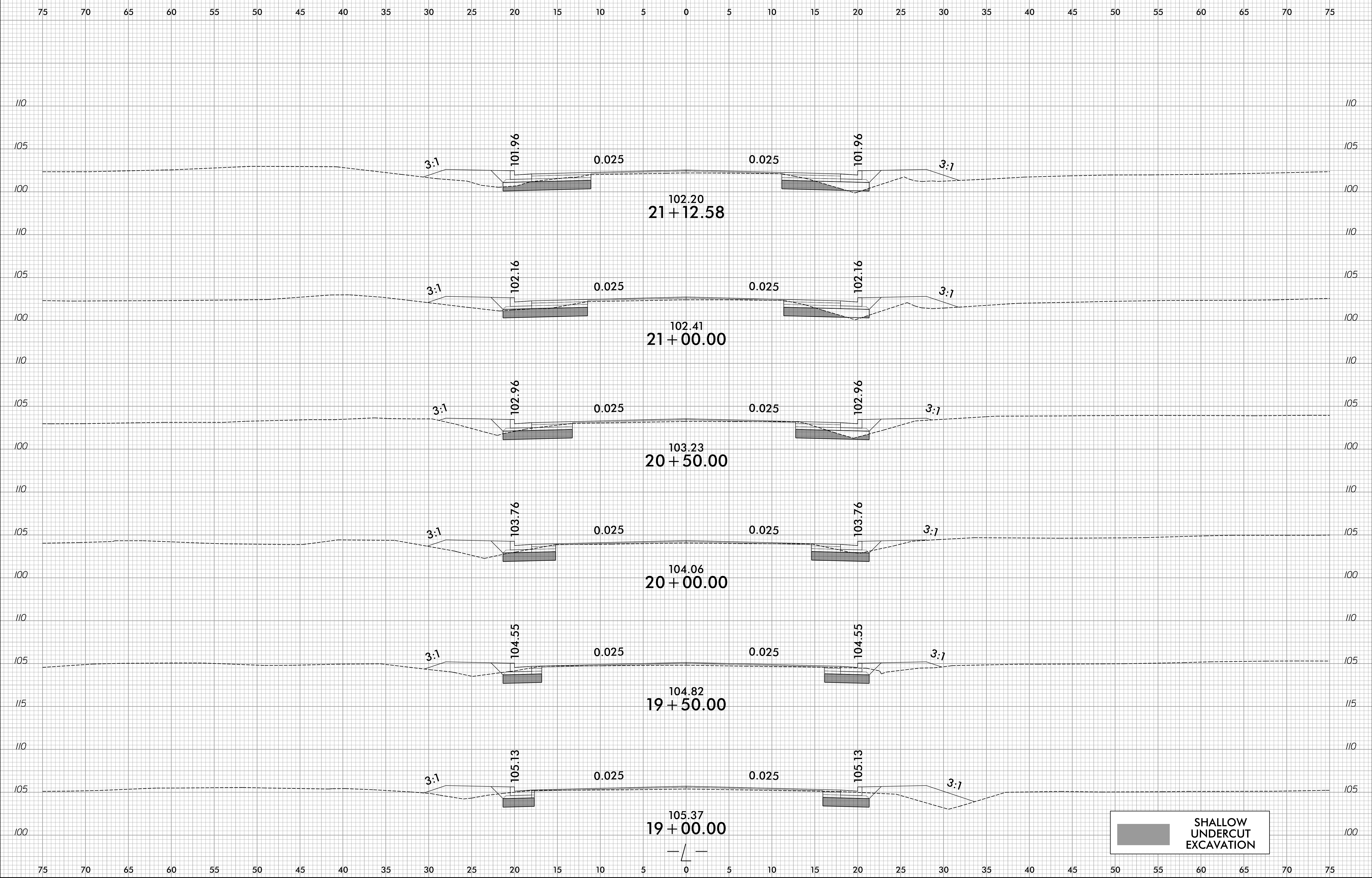
8/23/99



SHALLOW UNDERCUT EXCAVATION

5/17/2017  
 P:\Roadway\CorridorModeling\U-4762\_Rdy\_XPL\_L.dgn  
 cels

8/23/99



SHALLOW UNDERCUT EXCAVATION

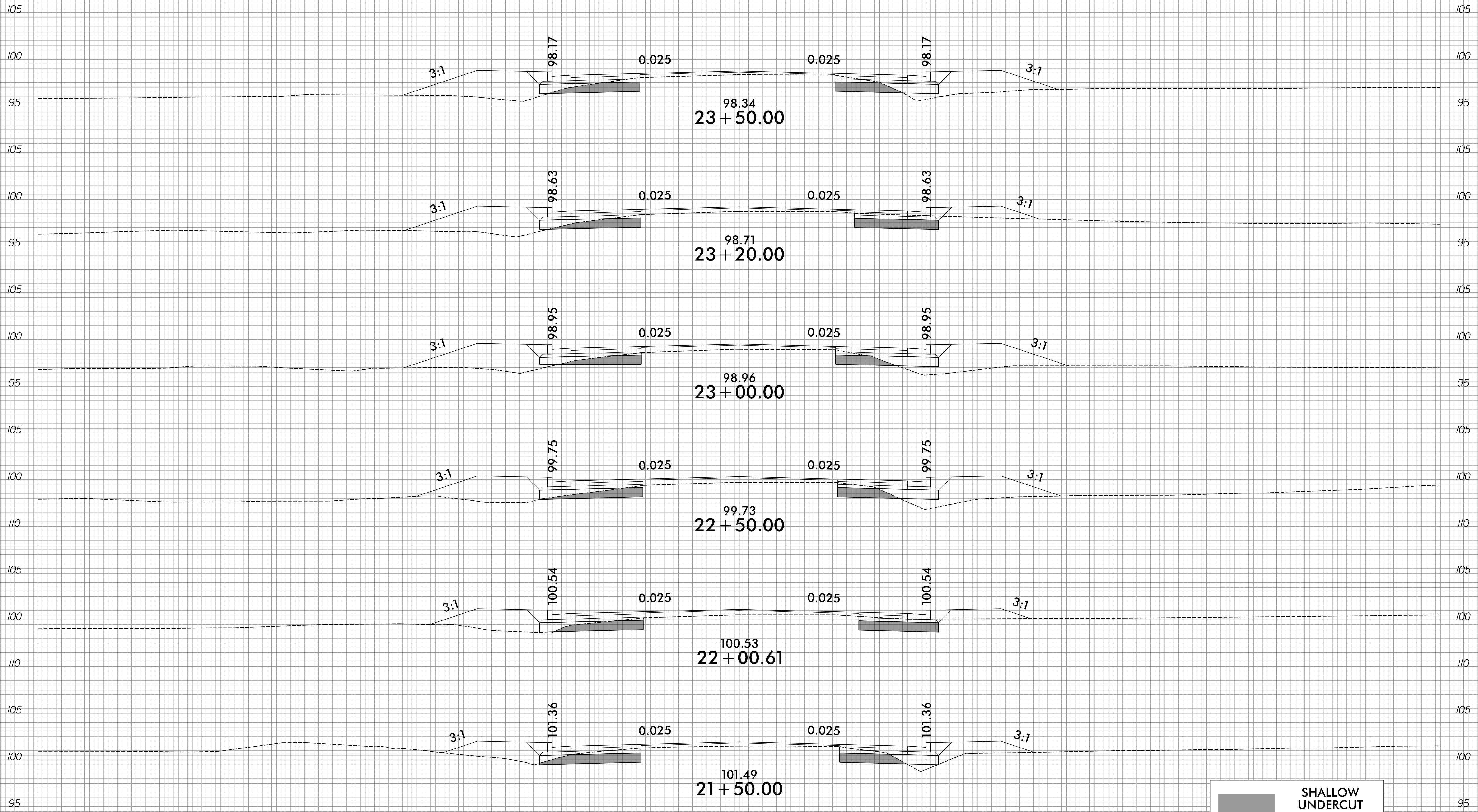
5/17/2017  
C:\Roadway\CorridorModeling\U-4762\Proj\_XPL\_L.dgn

8/23/99



PROJ. REFERENCE NO.	SHEET NO.
U-4762	X-5

75 70 65 60 55 50 45 40 35 30 25 20 15 10 5 0 5 10 15 20 25 30 35 40 45 50 55 60 65 70 75



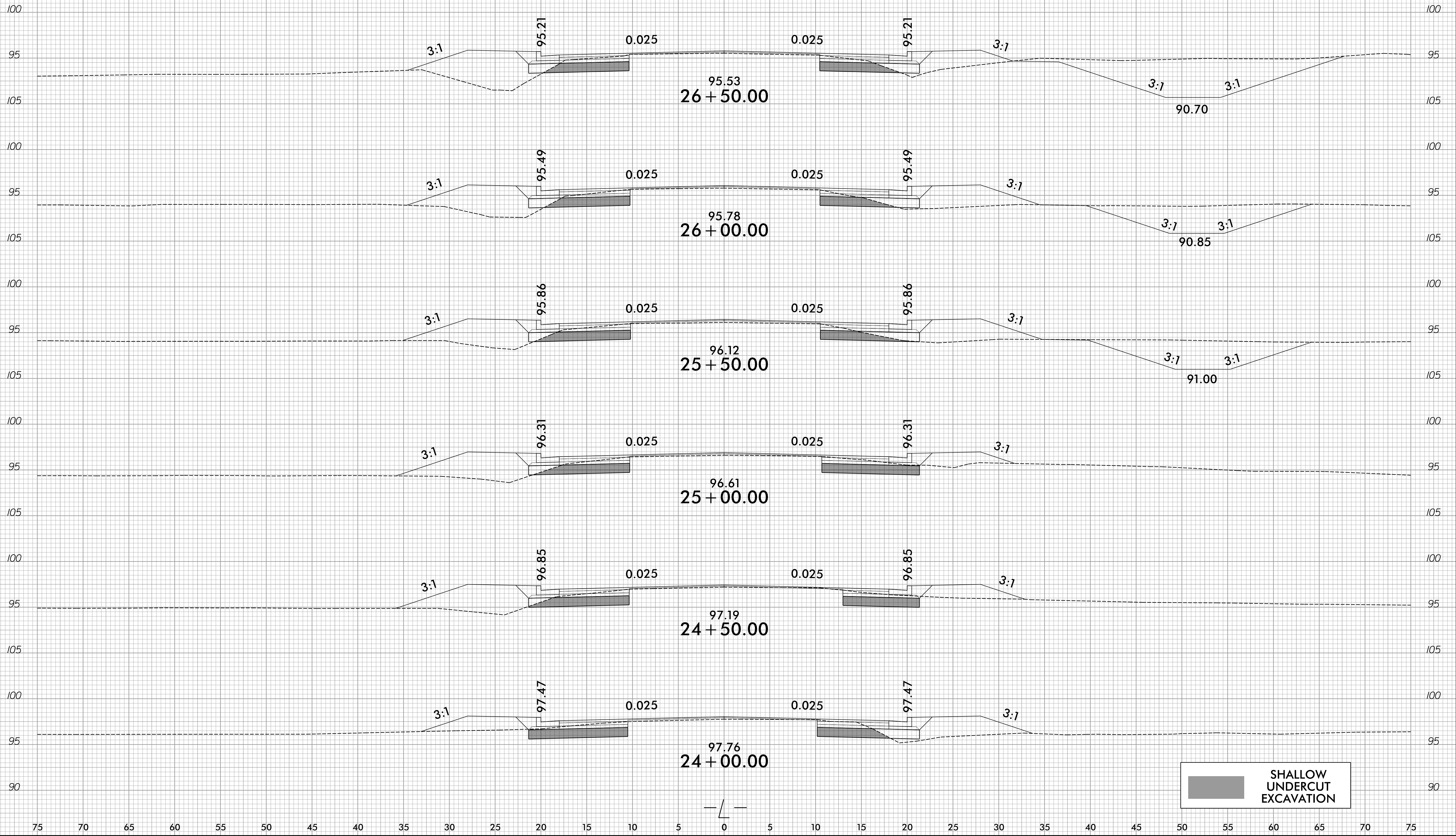
SHALLOW UNDERCUT EXCAVATION

75 70 65 60 55 50 45 40 35 30 25 20 15 10 5 0 5 10 15 20 25 30 35 40 45 50 55 60 65 70 75

5/17/2017  
 C:\Roadway\CorridorModeling\U-4762\_Rdy\_XPL\_L.dgn

8/23/99

75 70 65 60 55 50 45 40 35 30 25 20 15 10 5 0 5 10 15 20 25 30 35 40 45 50 55 60 65 70 75



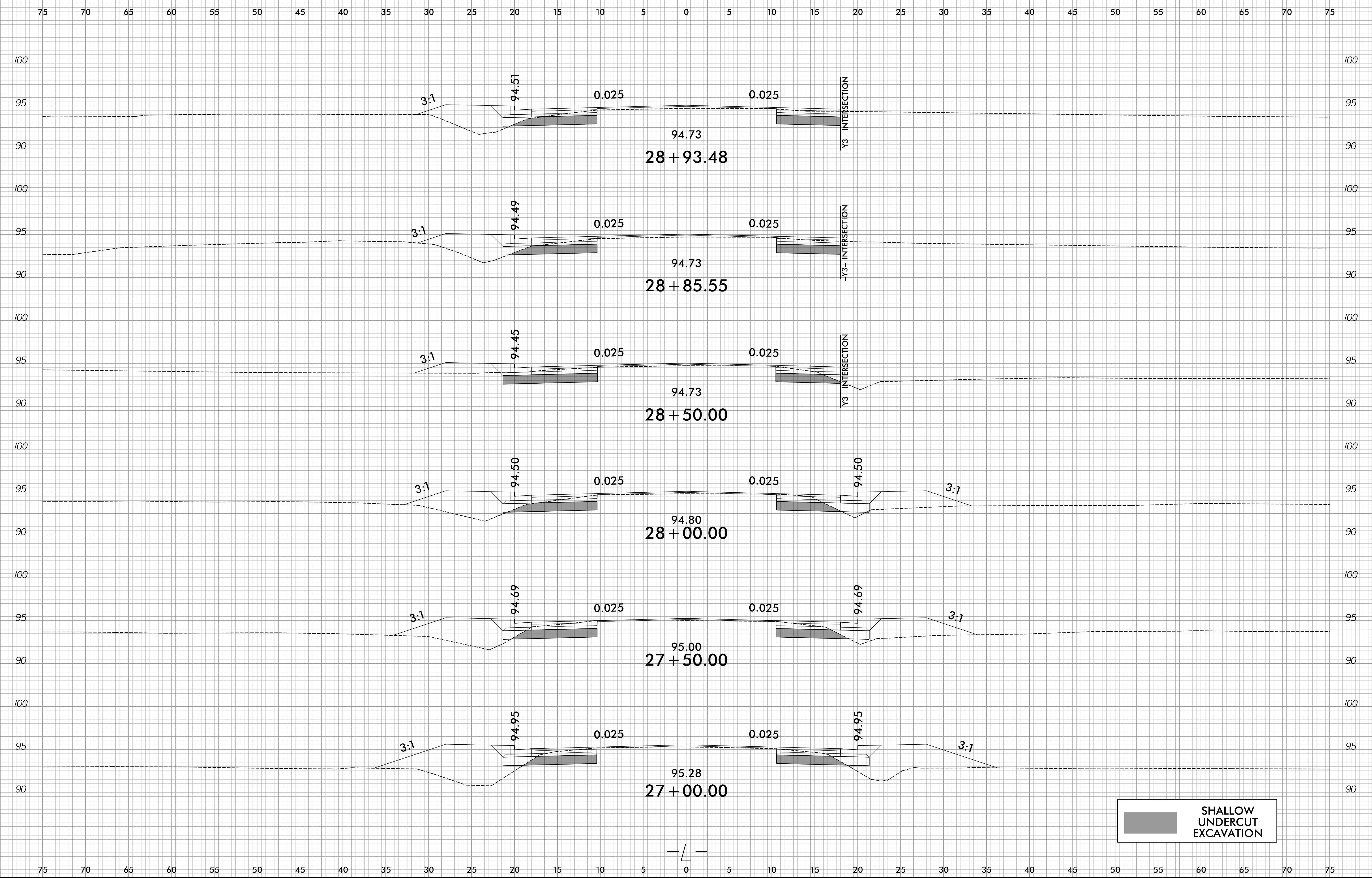
SHALLOW UNDERCUT EXCAVATION

75 70 65 60 55 50 45 40 35 30 25 20 15 10 5 0 5 10 15 20 25 30 35 40 45 50 55 60 65 70 75

5/17/2017  
 P:\Roadway\CorridorModeling\U-4762\Proj\_XPL\_L.dgn  
 cels



8/23/99



5/17/2017  
E:\Roadway\CorridorModeling\U-4762\_Rdy\_XPL\_L.dgn

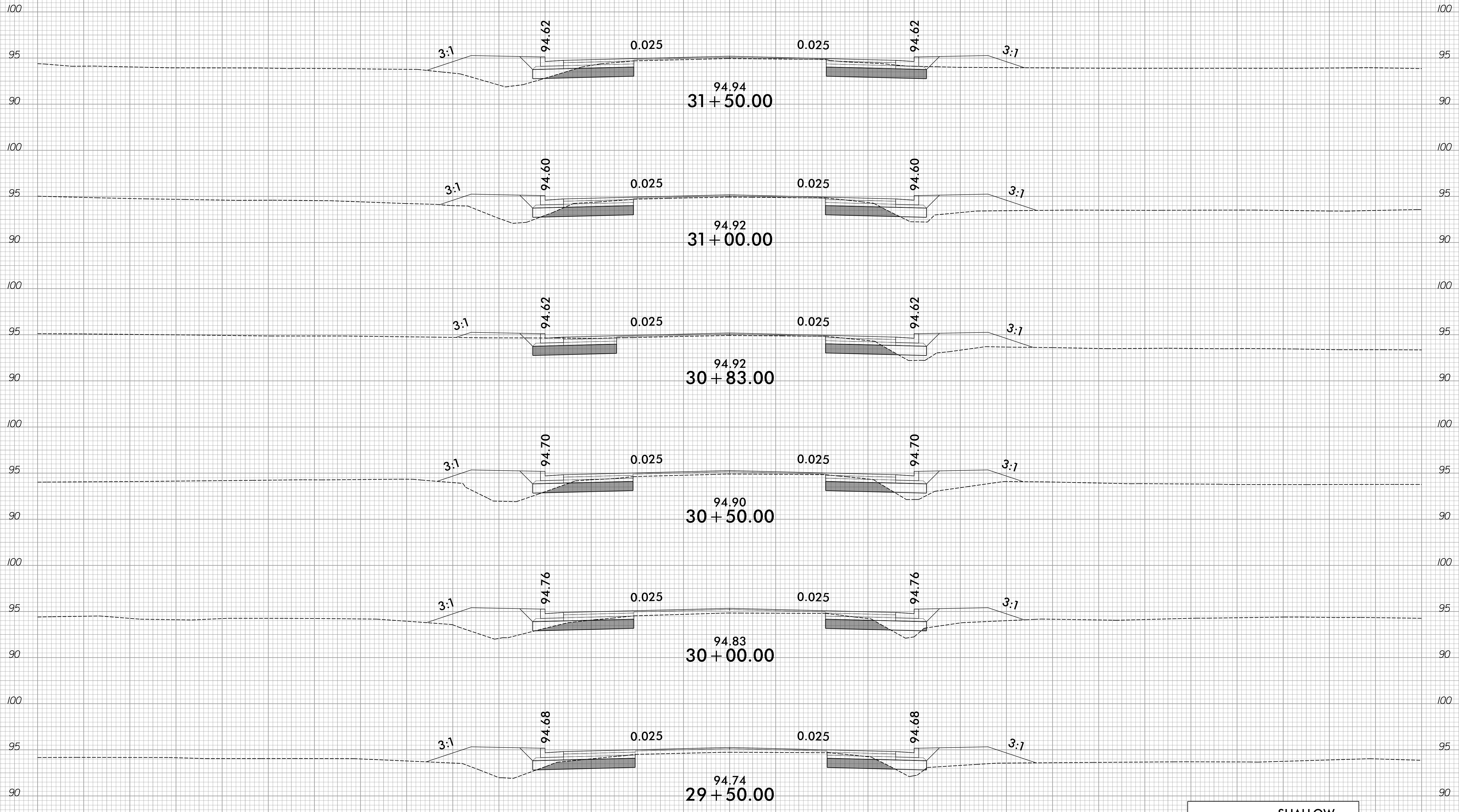
SHALLOW UNDERCUT EXCAVATION

8/23/99

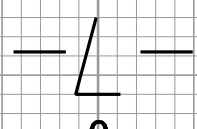


PROJ. REFERENCE NO.	SHEET NO.
U-4762	X-8

75 70 65 60 55 50 45 40 35 30 25 20 15 10 5 0 5 10 15 20 25 30 35 40 45 50 55 60 65 70 75



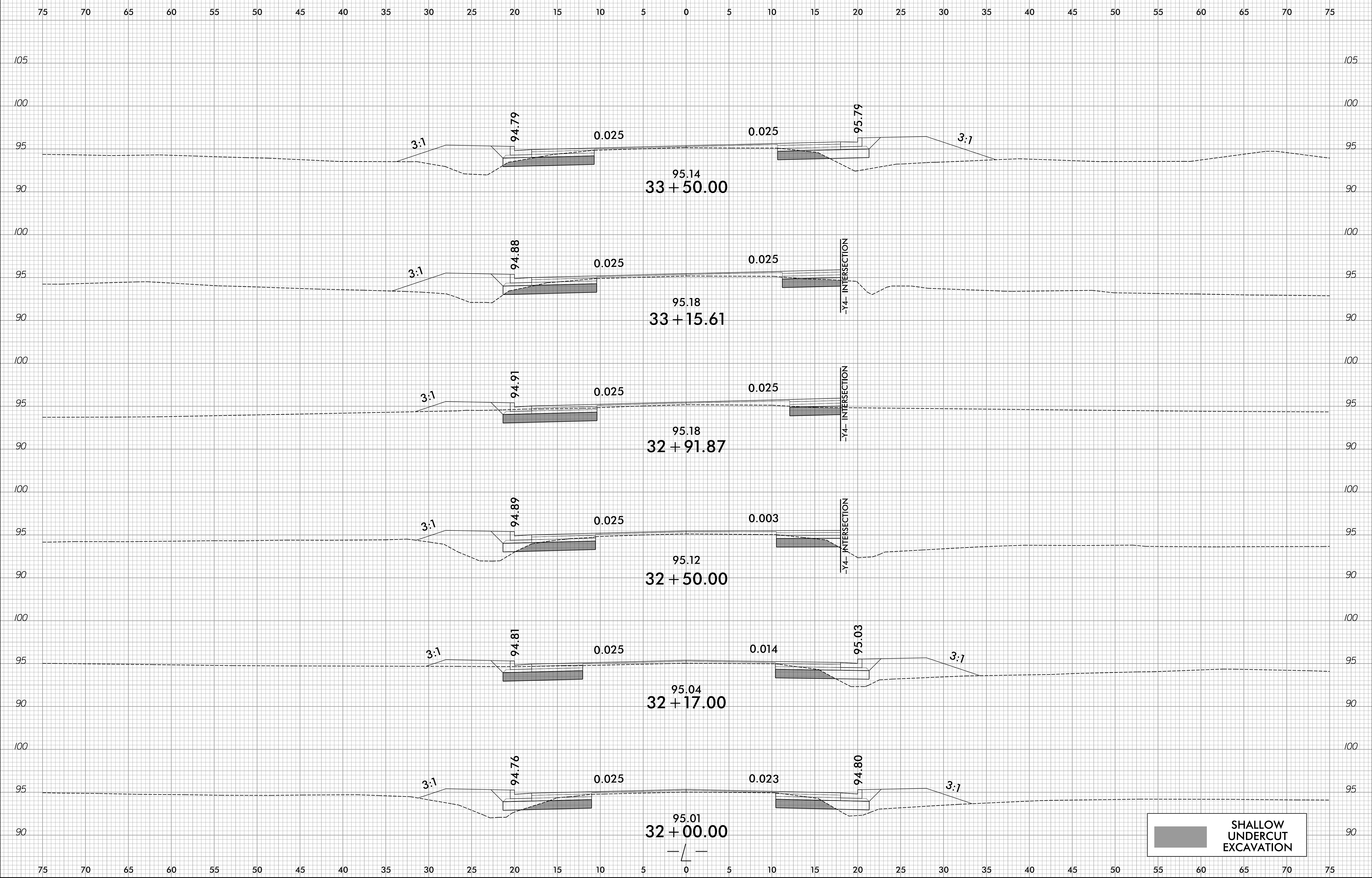
SHALLOW UNDERCUT EXCAVATION



75 70 65 60 55 50 45 40 35 30 25 20 15 10 5 0 5 10 15 20 25 30 35 40 45 50 55 60 65 70 75

5/17/2017  
 P:\Roadway\CorridorModeling\U-4762\_Rdy\_XPL\_L.dgn

8/23/99



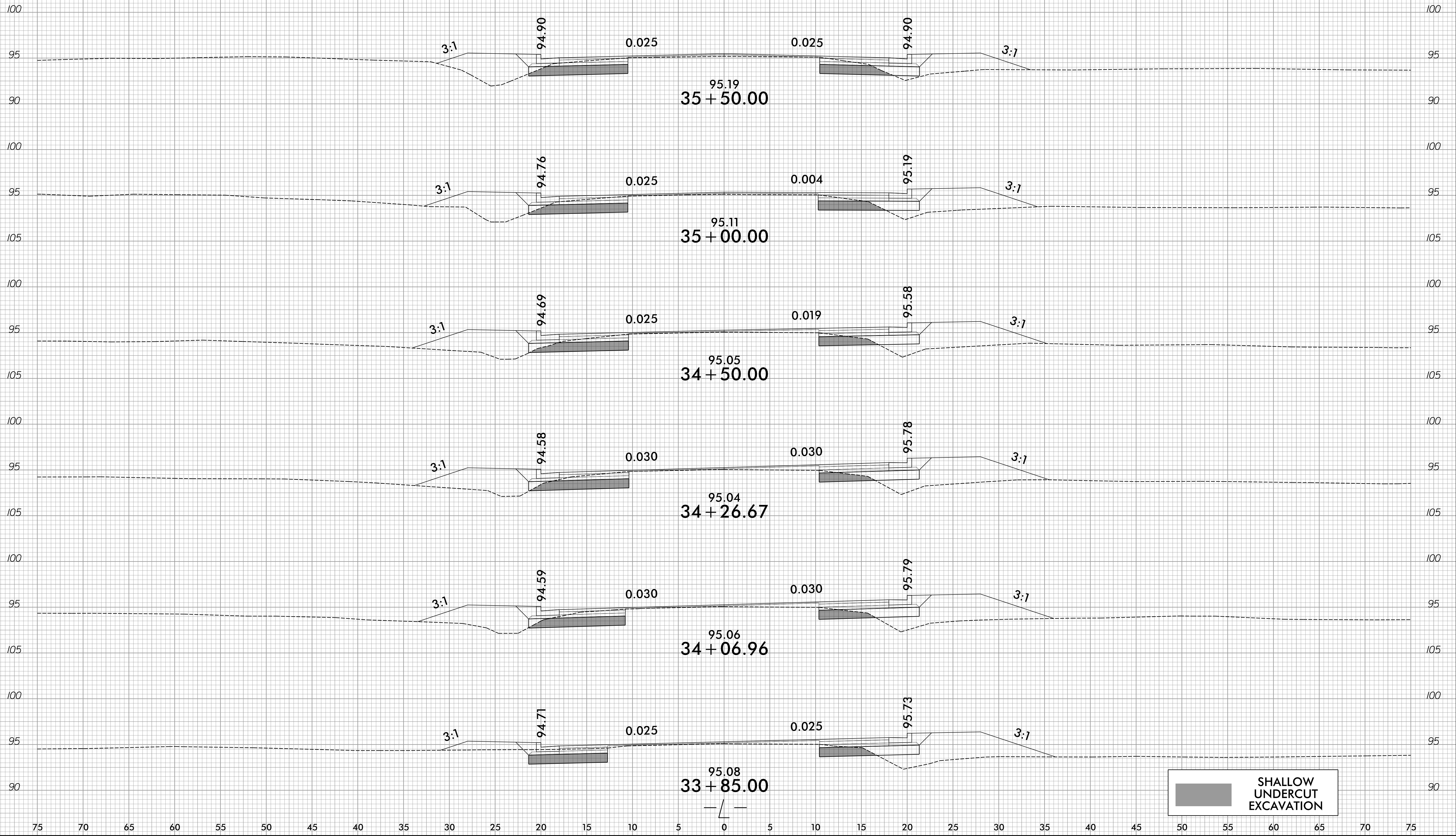
5/17/2017  
E:\Roadway\CorridorModeling\U-4762\Redu\_XPL\_L.dgn

8/23/99



PROJ. REFERENCE NO.	SHEET NO.
U-4762	X-10

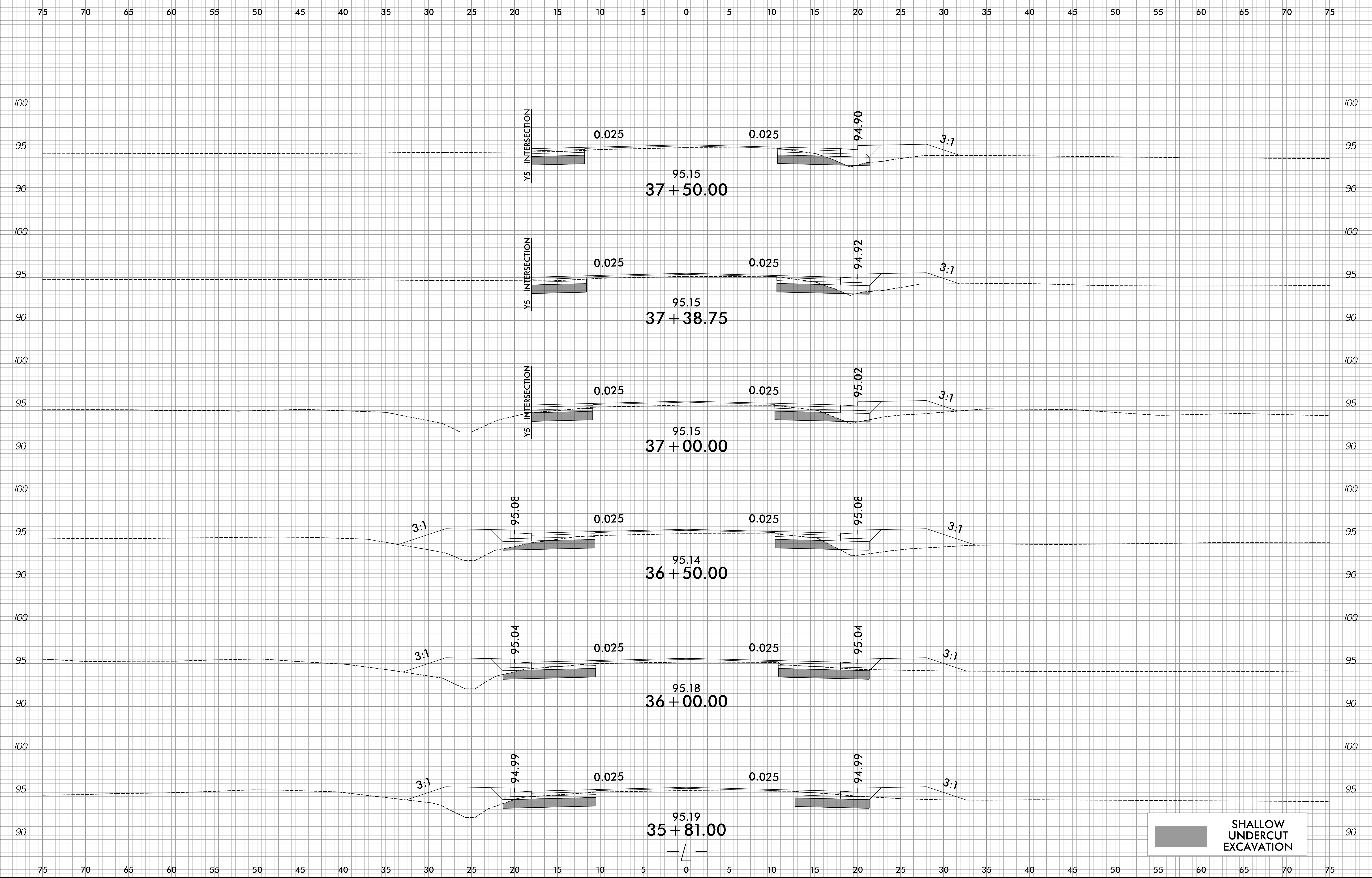
75 70 65 60 55 50 45 40 35 30 25 20 15 10 5 0 5 10 15 20 25 30 35 40 45 50 55 60 65 70 75



SHALLOW UNDERCUT EXCAVATION

5/17/2017  
 P:\Roadway\CorridorModeling\U-4762\_Rdy\_XPL\_L.dgn


8/23/99



5/17/2017  
E:\Roadway\CorridorModeling\U-4762\_Rdy\_XPL\_L.dgn

8/23/99

75 70 65 60 55 50 45 40 35 30 25 20 15 10 5 0 5 10 15 20 25 30 35 40 45 50 55 60 65 70 75




SHALLOW UNDERCUT EXCAVATION

5/17/2017  
 P:\Roadway\CorridorModeling\U-4762\_Rdy\_XPL\_L.dgn  
 cels


75 70 65 60 55 50 45 40 35 30 25 20 15 10 5 0 5 10 15 20 25 30 35 40 45 50 55 60 65 70 75

8/23/99



5/17/2017  
E:\Roadway\CorridorModeling\U-4762\_Rdy\_XPL\_L.dgn

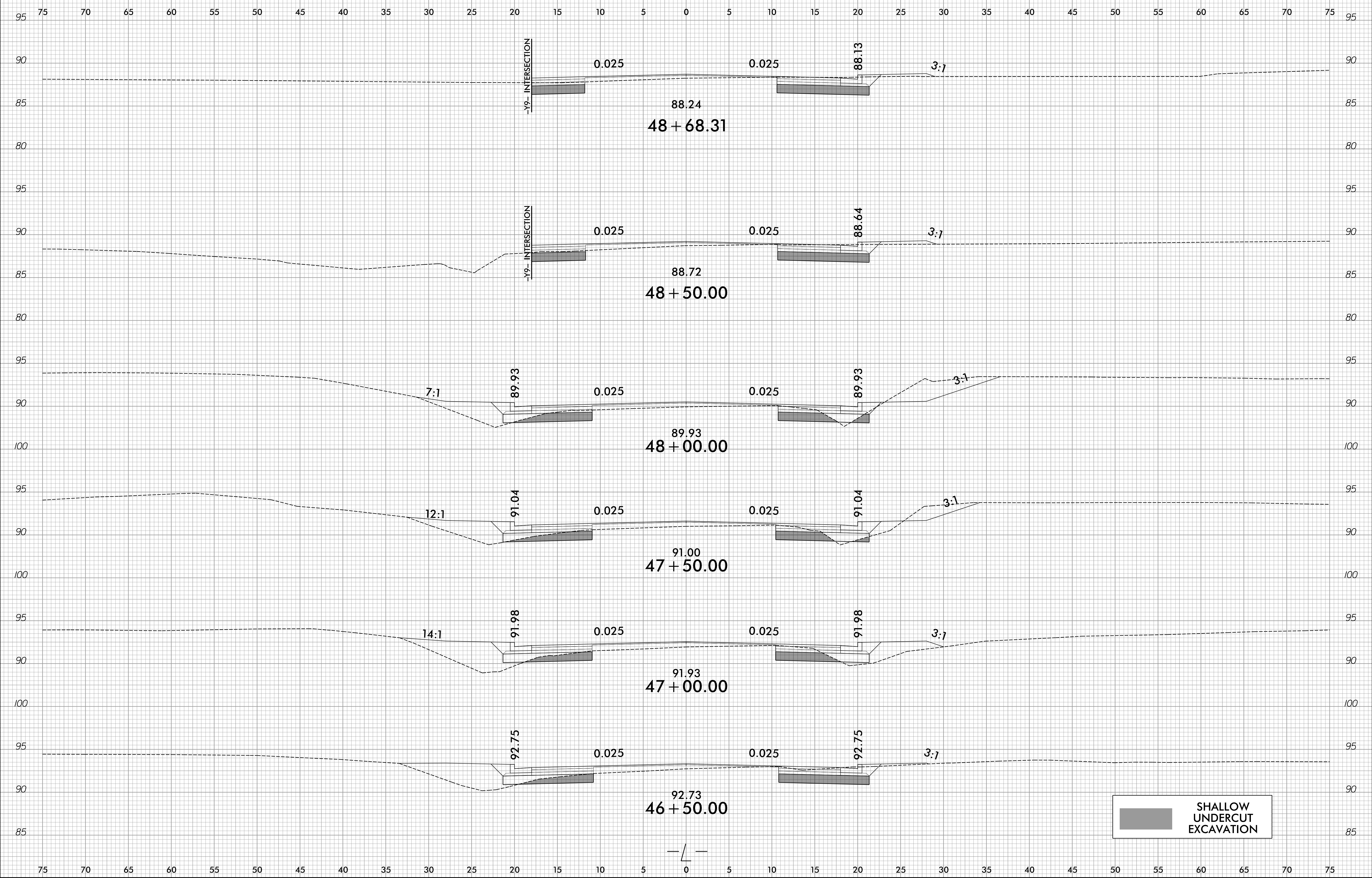
8/23/99



5/17/2017  
E:\Roadway\CorridorModeling\U-4762\_Rdy\_XPL\_L.dgn



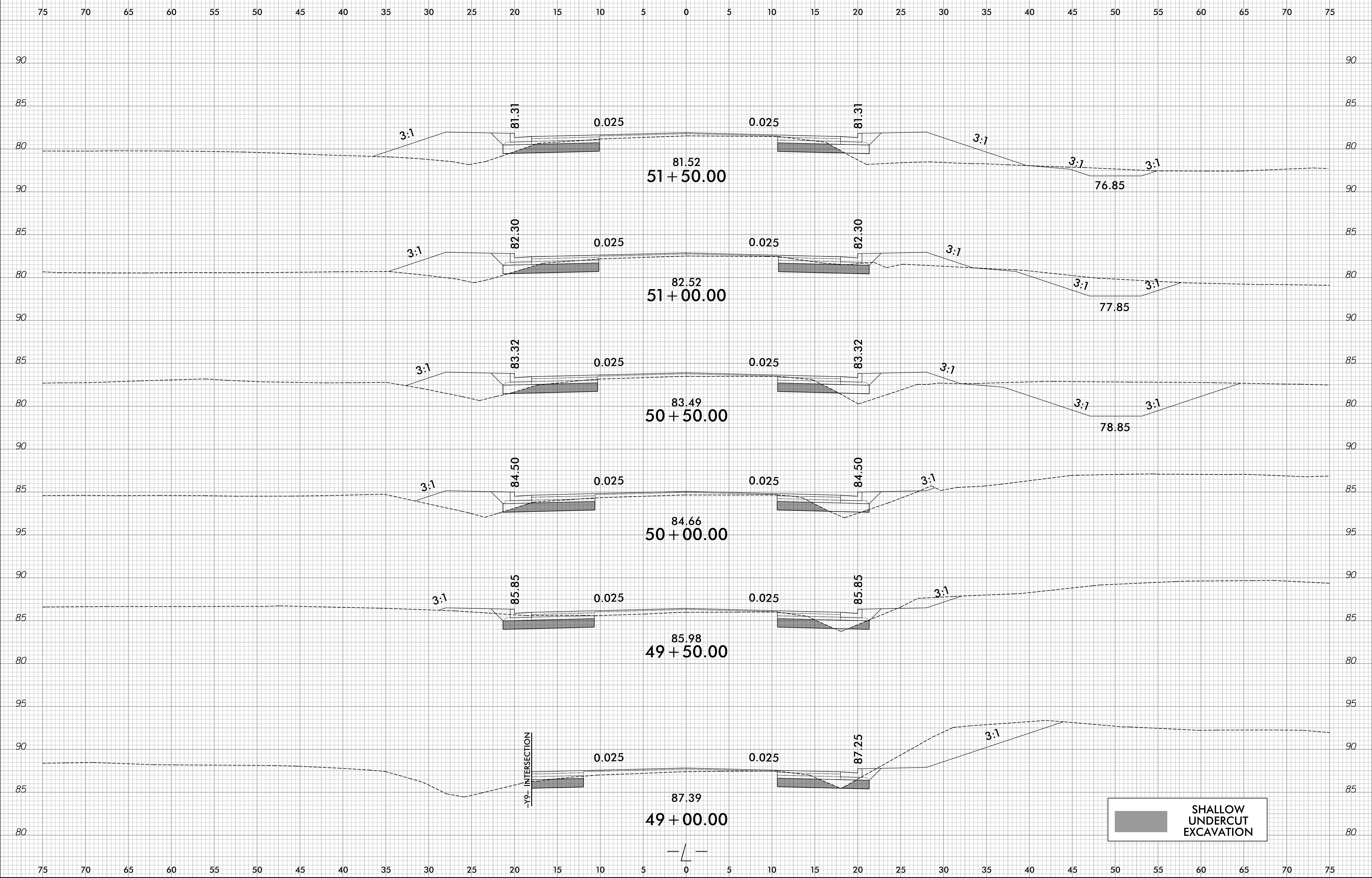
8/23/99



SHALLOW UNDERCUT EXCAVATION

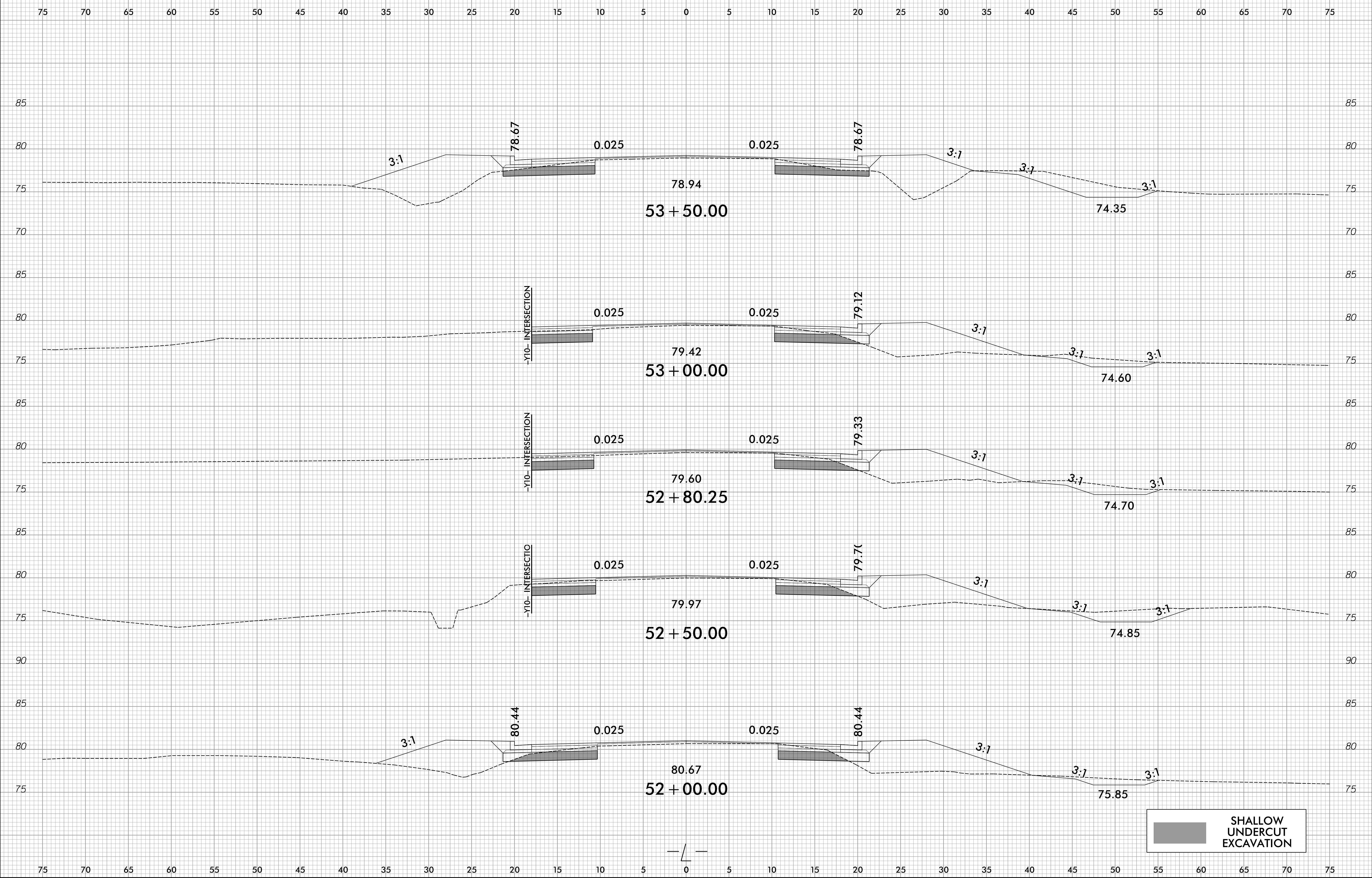
5/17/2017  
 P:\Roadway\CorridorModeling\U-4762\_Rdy\_XPL\_L.dgn

8/23/99



5/17/2017  
E:\Roadway\CorridorModeling\U-4762\_Rdy\_XPL\_L.dgn

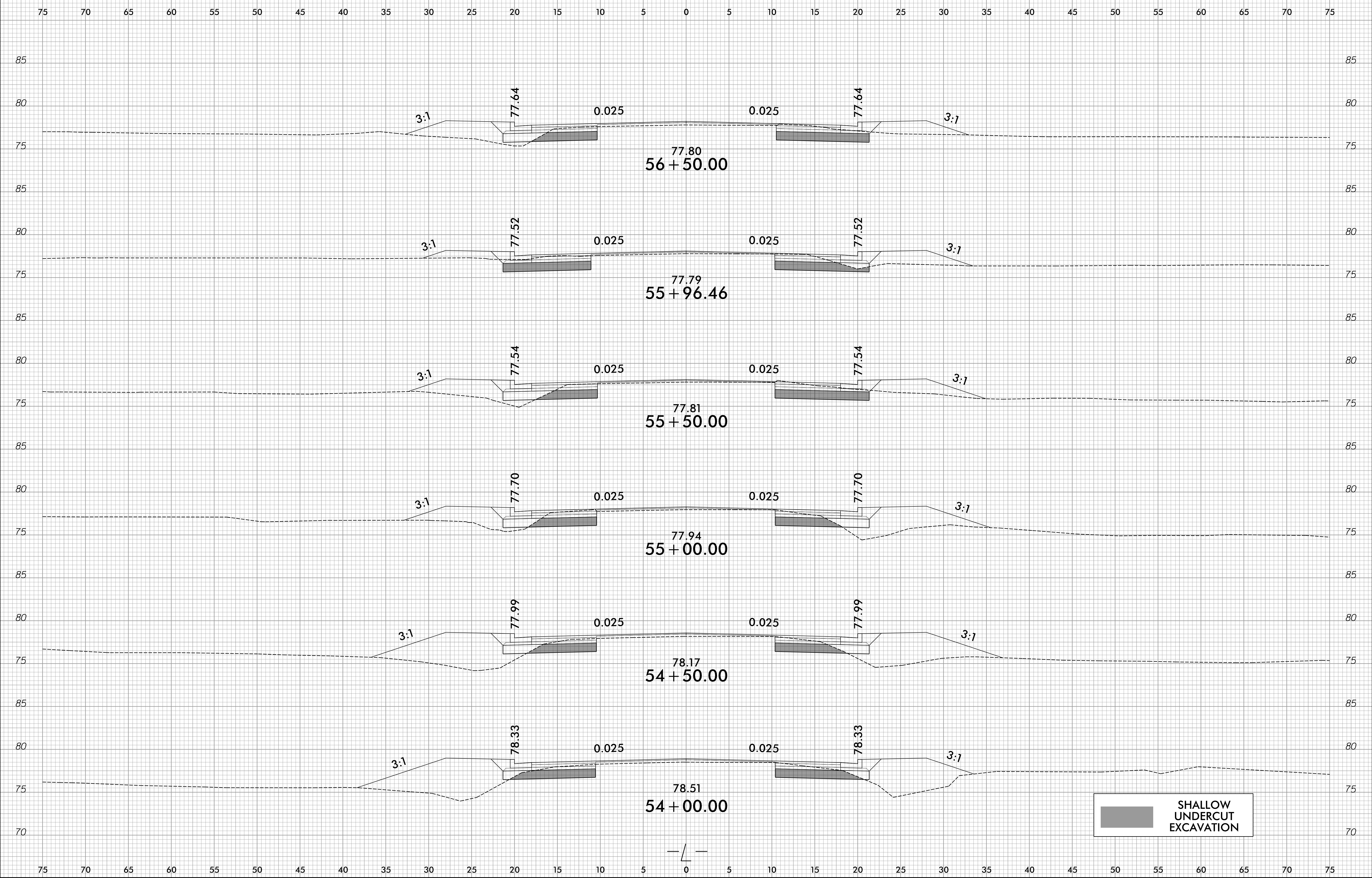
8/23/99



SHALLOW UNDERCUT EXCAVATION

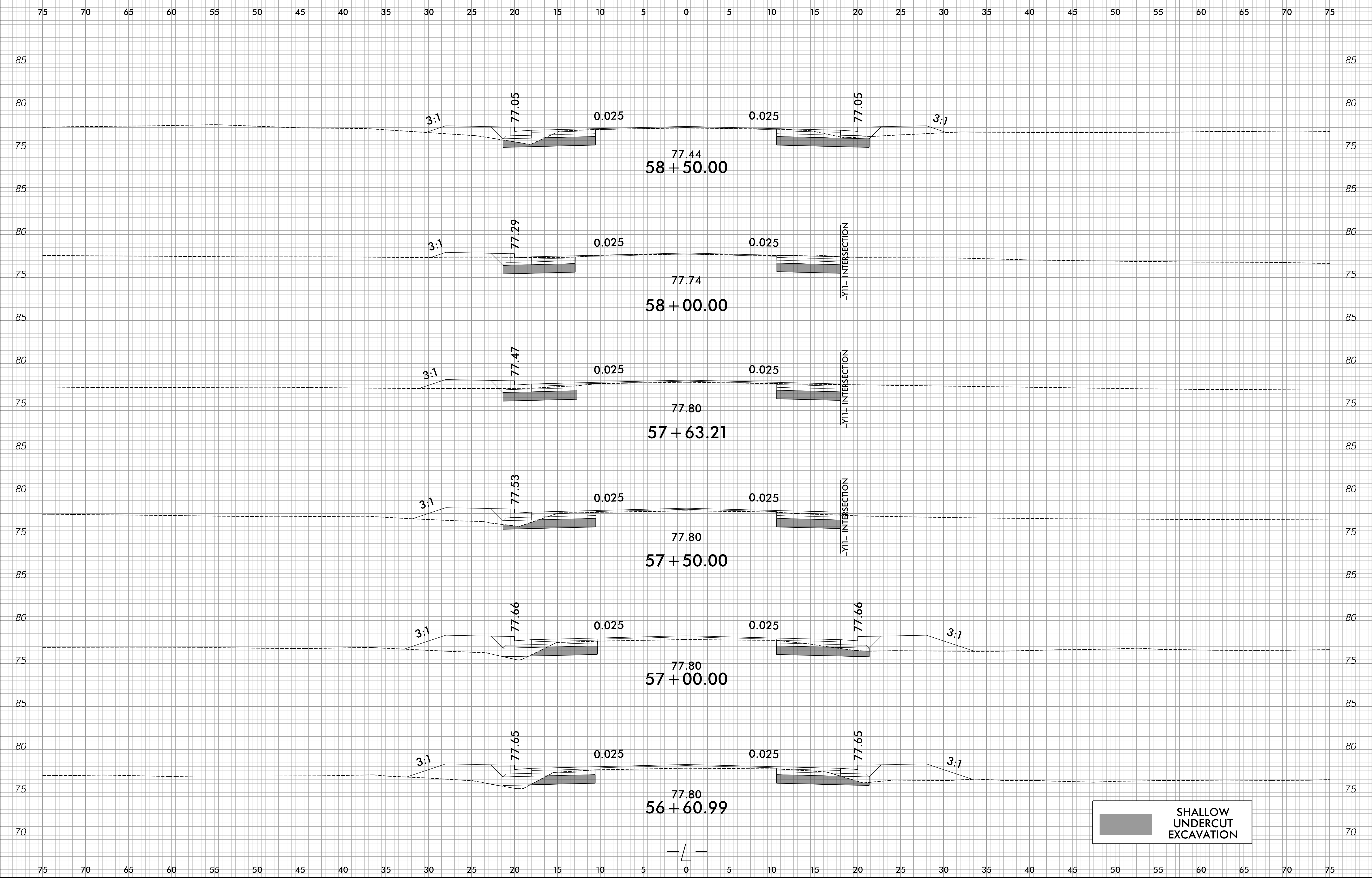
5/17/2017  
E:\Roadway\CorridorModeling\U-4762\_Rdy\_XPL\_L.dgn

8/23/99



5/17/2017  
E:\Roadway\CorridorModeling\U-4762\_Rdy\_XPL\_L.dgn

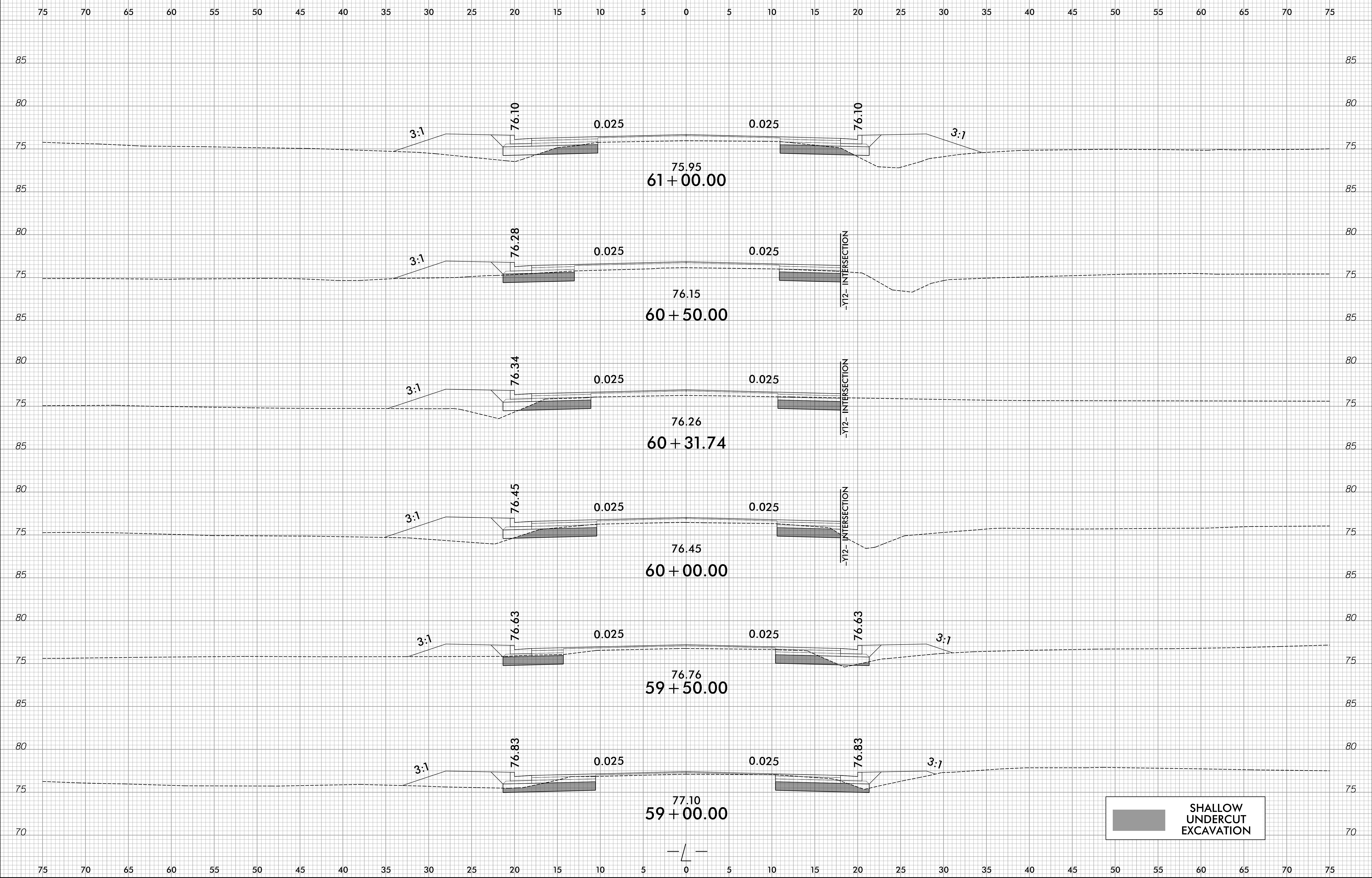
8/23/99



SHALLOW UNDERCUT EXCAVATION

5/17/2017  
E:\Roadway\CorridorModeling\U-4762\_Rdy\_XPL\_L.dgn

8/23/99



SHALLOW UNDERCUT EXCAVATION

5/17/2017  
 P:\Roadway\CorridorModeling\U-4762\Redu\_XPL\_L.dgn

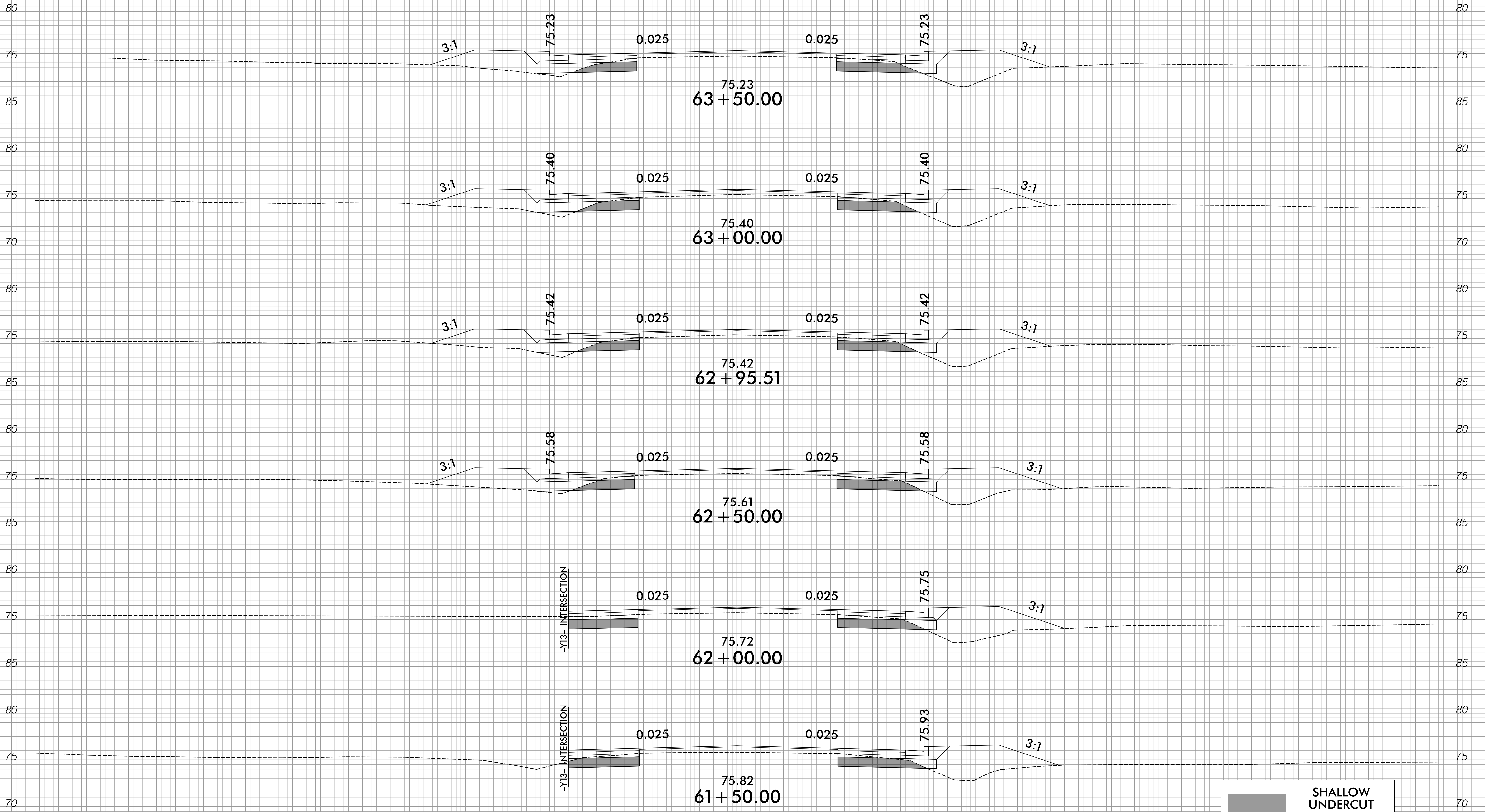
8/23/99



PROJ. REFERENCE NO.  
U-4762

SHEET NO.  
X-21

75 70 65 60 55 50 45 40 35 30 25 20 15 10 5 0 5 10 15 20 25 30 35 40 45 50 55 60 65 70 75

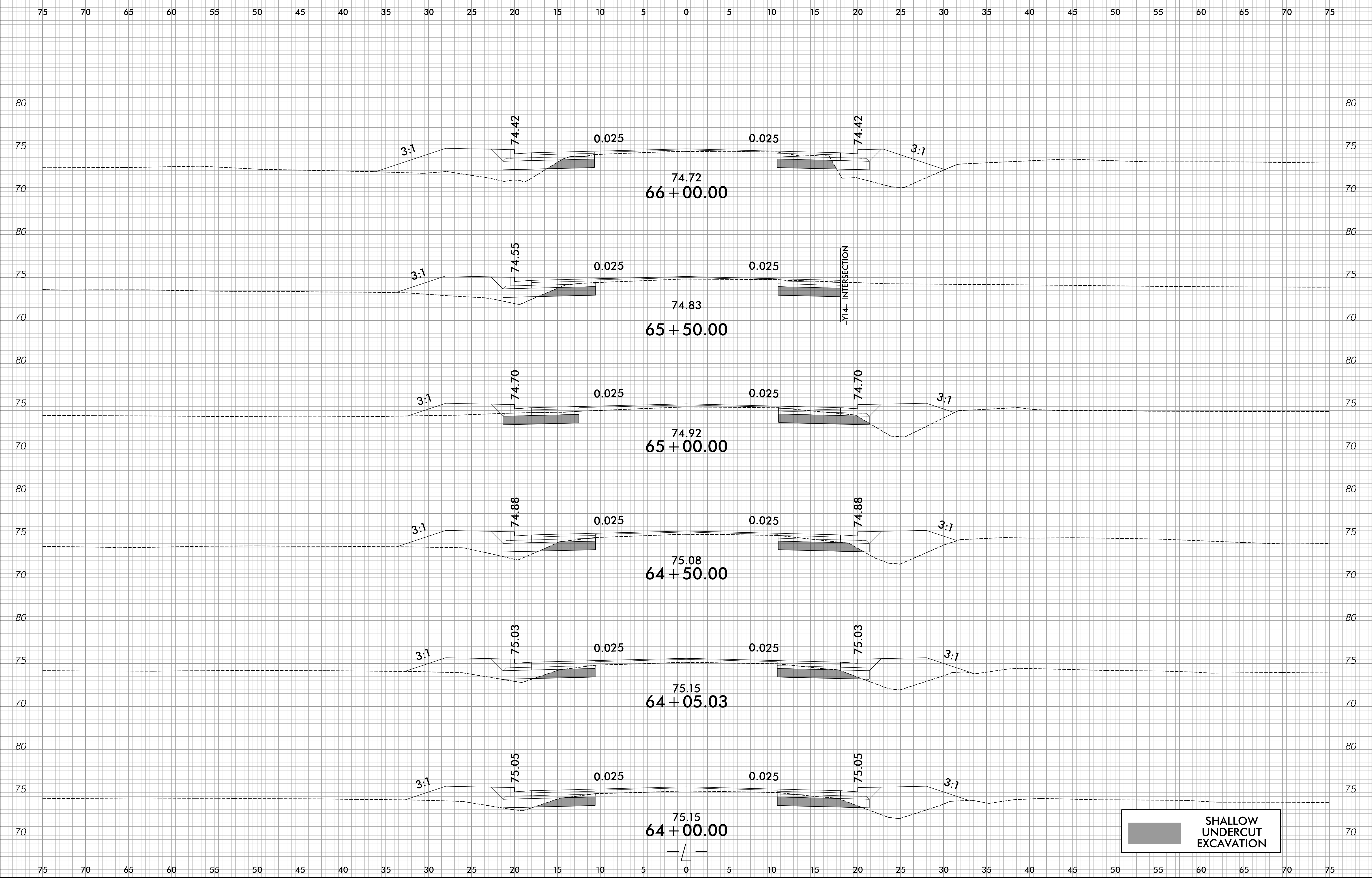


SHALLOW UNDERCUT EXCAVATION

5/17/2017  
E:\Roadway\CorridorModeling\U-4762\_Rdy\_XPL\_L.dgn

75 70 65 60 55 50 45 40 35 30 25 20 15 10 5 0 5 10 15 20 25 30 35 40 45 50 55 60 65 70 75

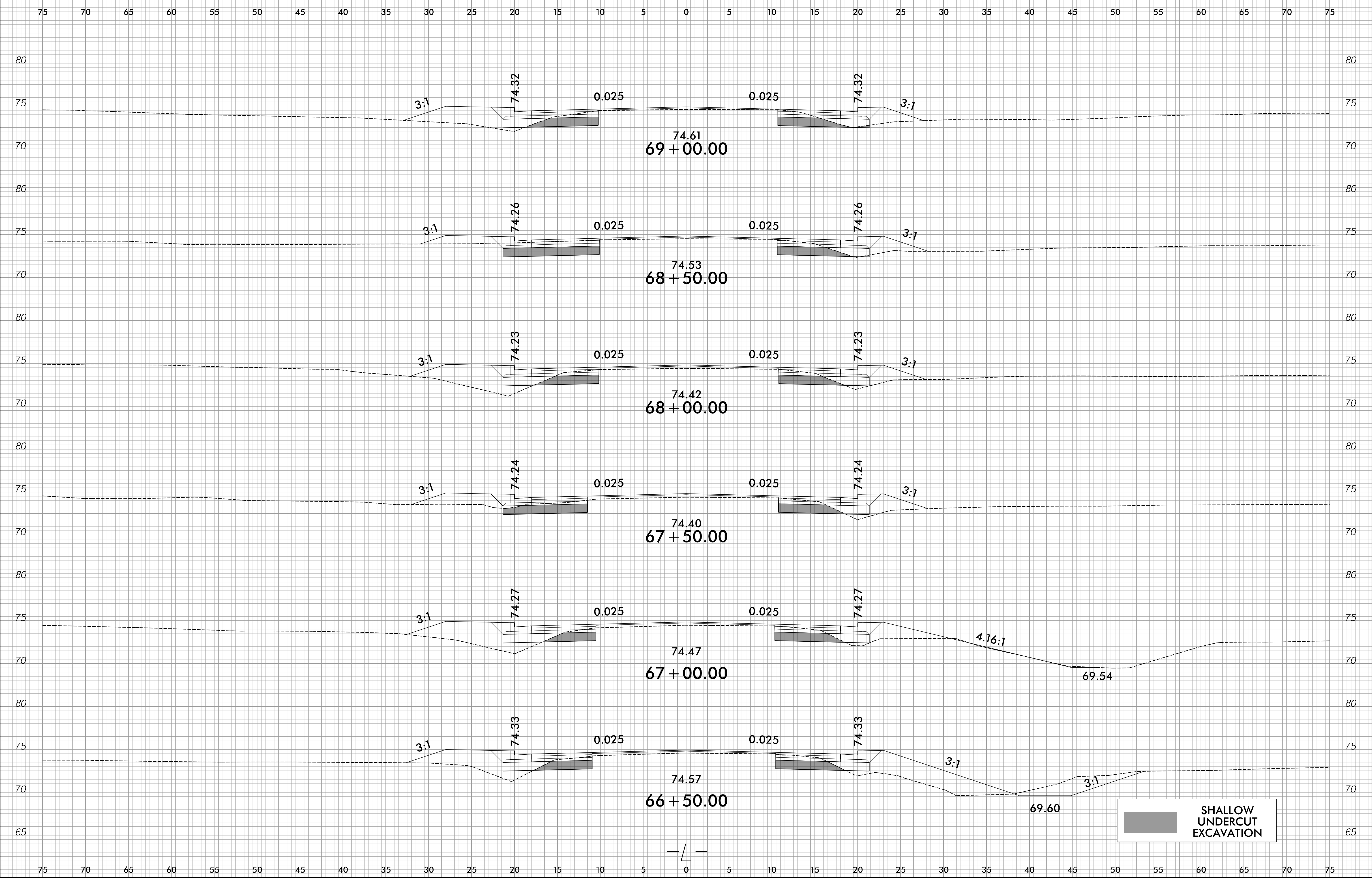
8/23/99



5/17/2017  
E:\Roadway\CorridorModeling\U-4762\_Rdy\_XPL\_L.dgn



8/23/99



SHALLOW UNDERCUT EXCAVATION

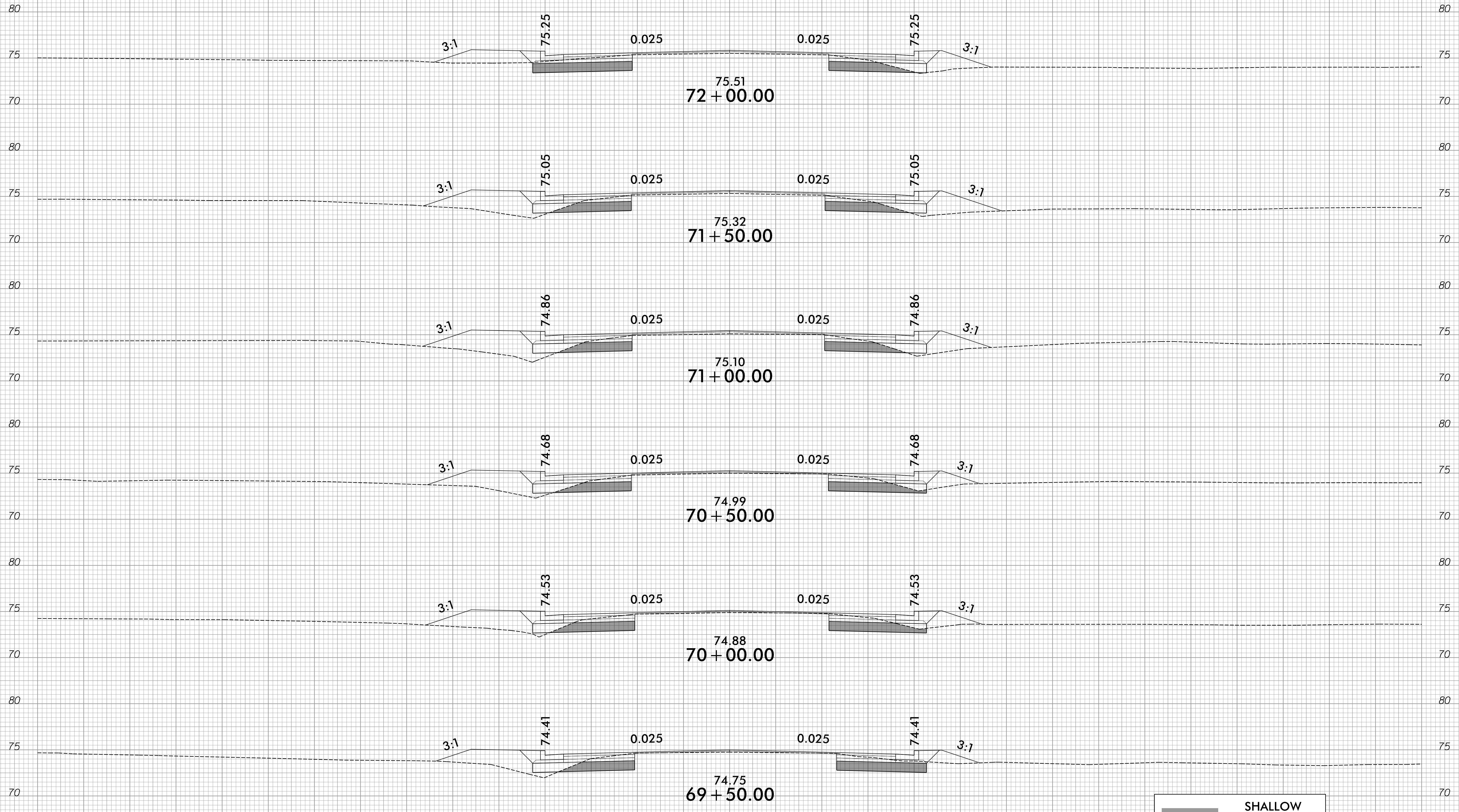
5/17/2017  
E:\Roadway\CorridorModeling\U-4762\_Rdy\_XPL\_L.dgn

8/23/99

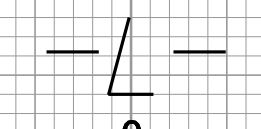


PROJ. REFERENCE NO.	SHEET NO.
U-4762	X-24

75 70 65 60 55 50 45 40 35 30 25 20 15 10 5 0 5 10 15 20 25 30 35 40 45 50 55 60 65 70 75



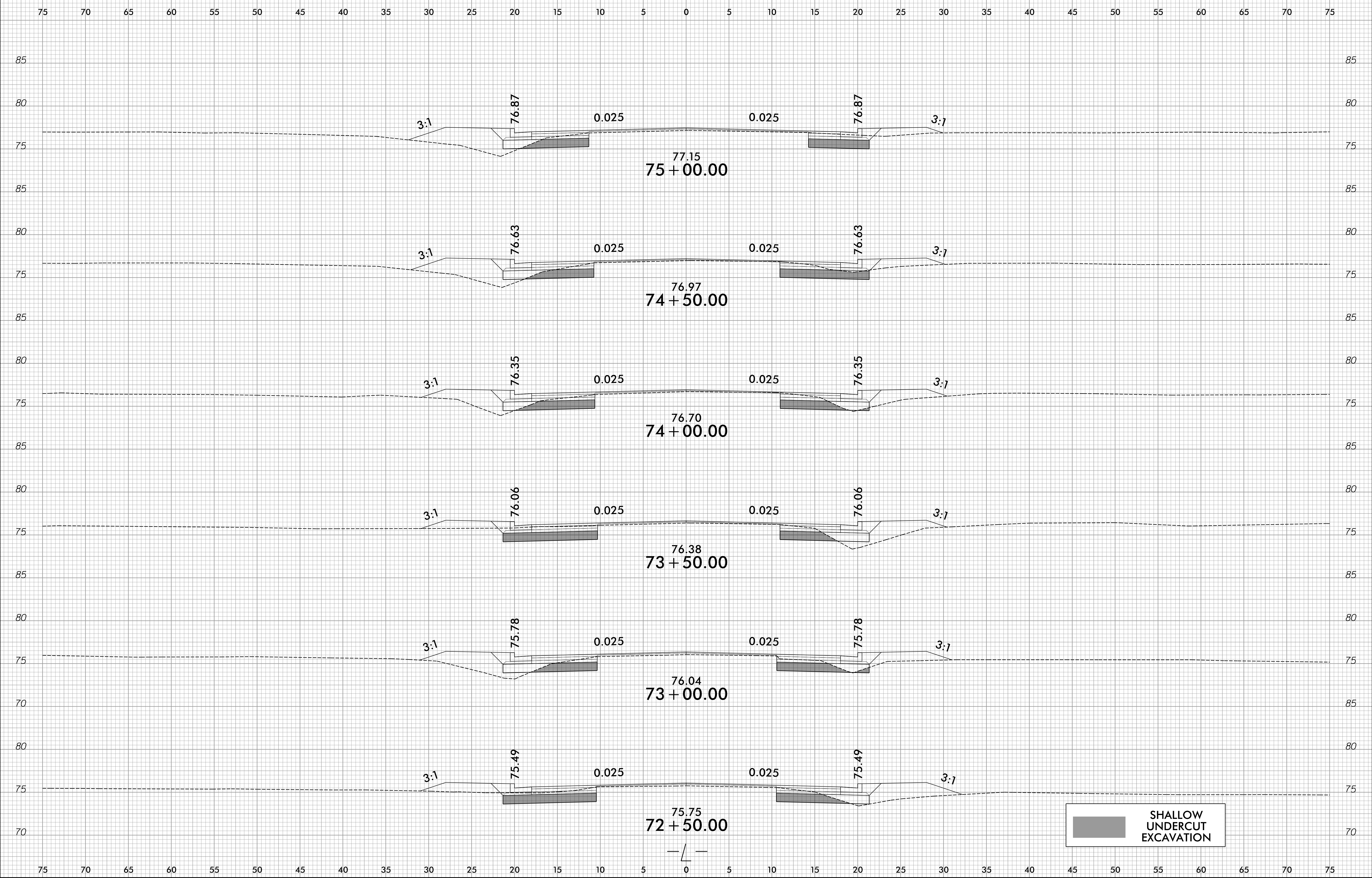
SHALLOW UNDERCUT EXCAVATION



75 70 65 60 55 50 45 40 35 30 25 20 15 10 5 0 5 10 15 20 25 30 35 40 45 50 55 60 65 70 75

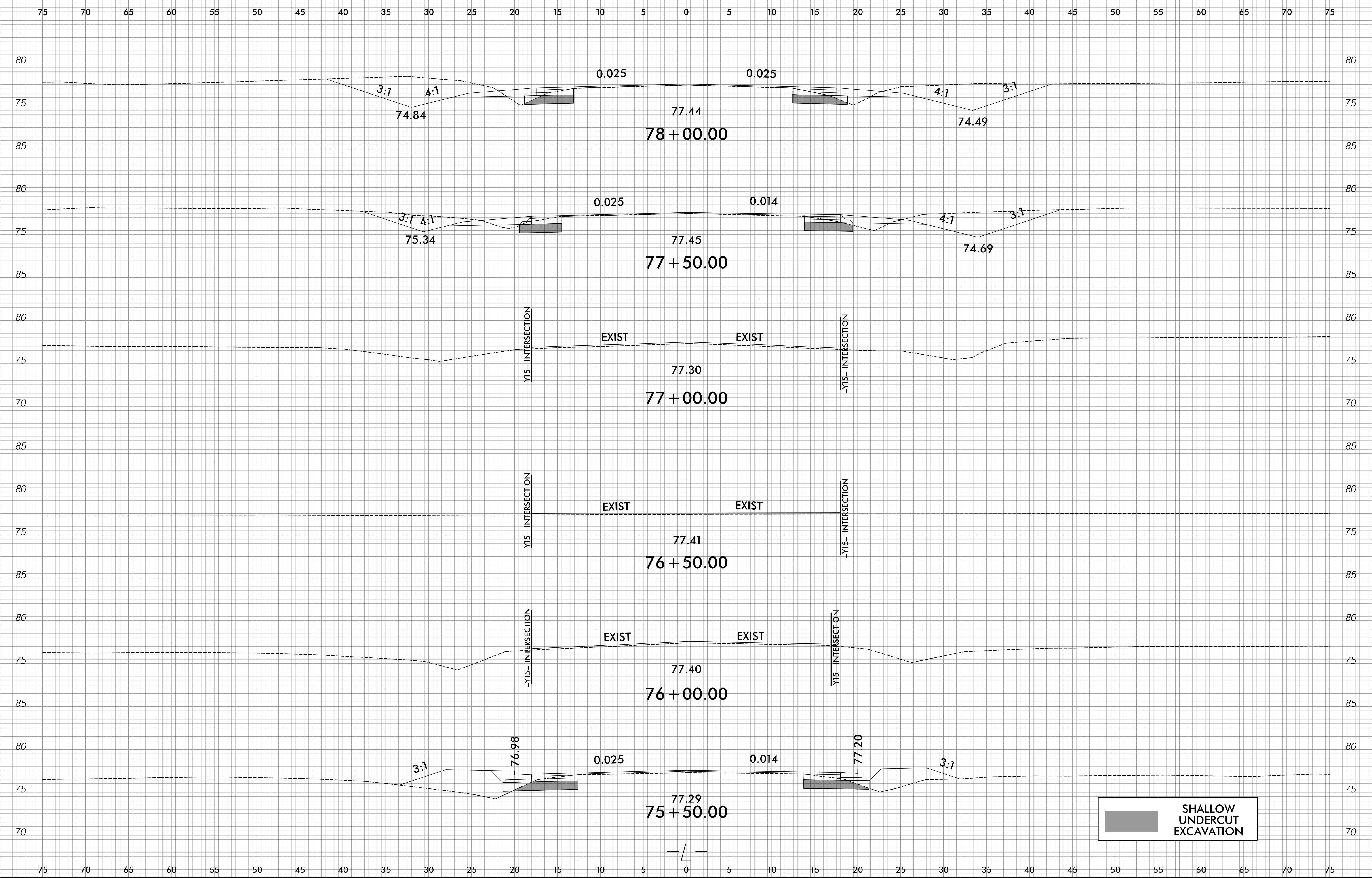
5/17/2017  
 P:\Roadway\CorridorModeling\U-4762\_Rdy\_XPL\_L.dgn  
 cels

8/23/99



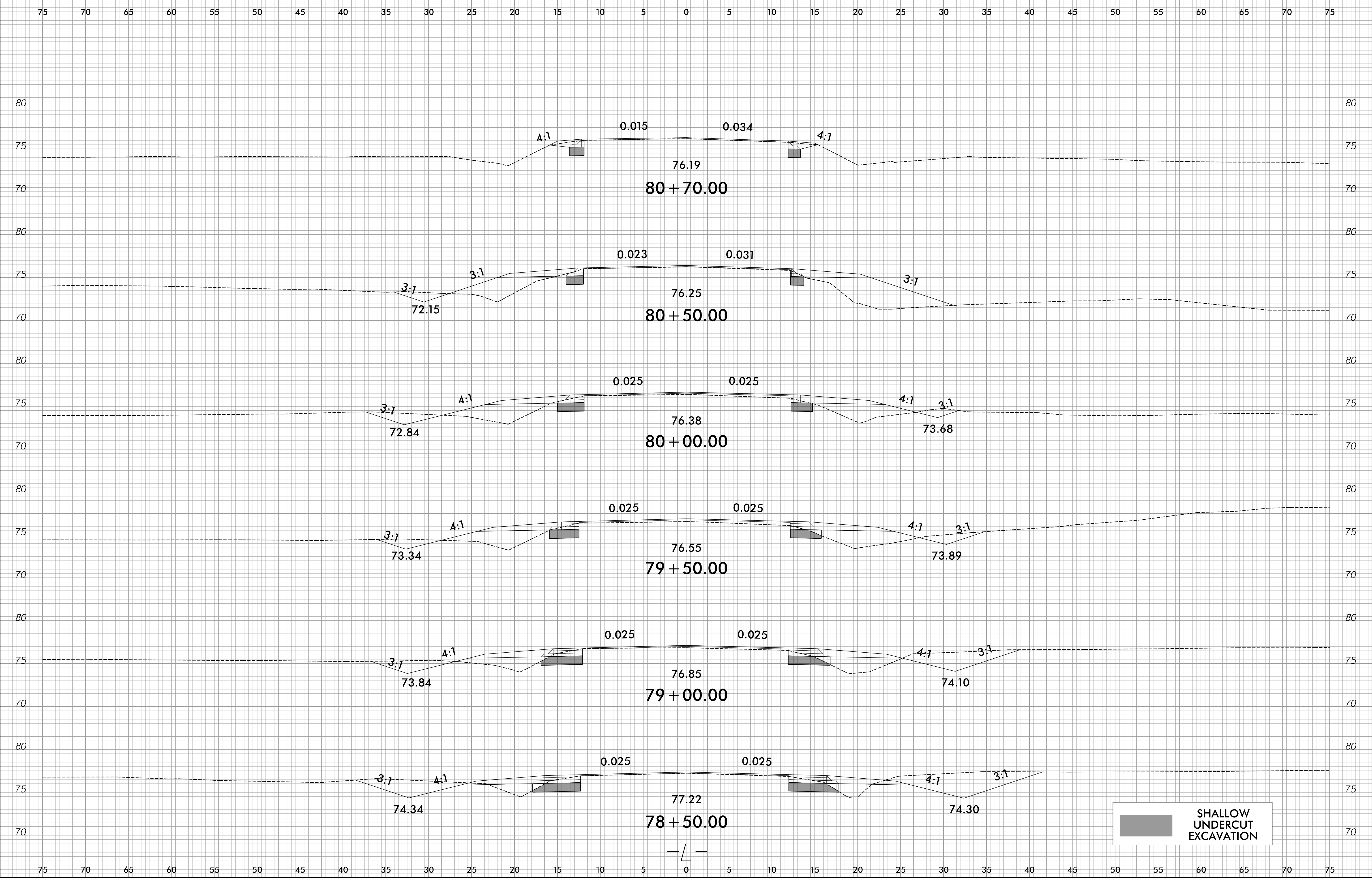
5/17/2017  
E:\Roadway\CorridorModeling\U-4762\_Rdy\_XPL\_L.dgn

8/23/99



5/17/2017  
E:\Roadway\CorridorModeling\U-4762\Proj\_XPL\_L.dgn

8/23/99



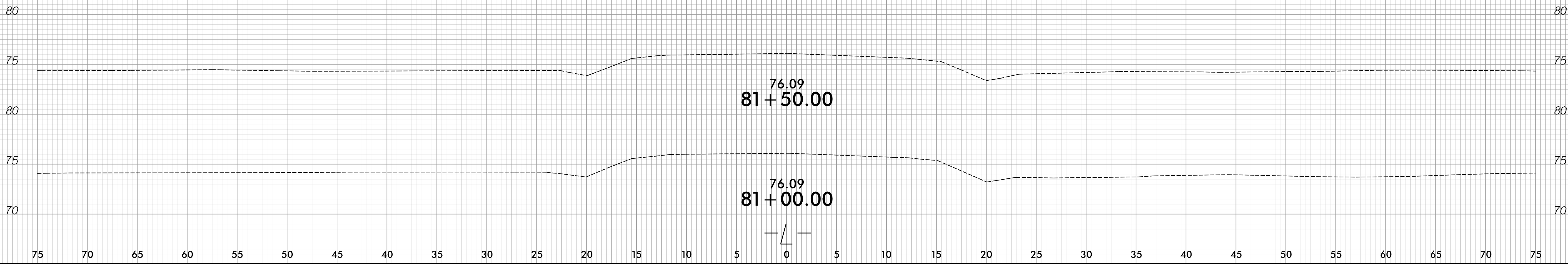
5/17/2017  
E:\Roadway\CorridorModeling\U-4762\_Rdy\_XPL\_L.dgn

8/23/99



PROJ. REFERENCE NO.	SHEET NO.
U-4762	X-28

75 70 65 60 55 50 45 40 35 30 25 20 15 10 5 0 5 10 15 20 25 30 35 40 45 50 55 60 65 70 75



5/17/2017  
 C:\Roadway\CorridorModeling\U-4762\_Rdy\_XPL\_L.dgn  
 1:1