

**This electronic collection of documents is provided
for the convenience of the user
and is Not a Certified Document –**

**The documents contained herein were originally issued
and sealed by the individuals whose names and license
numbers appear on each page, on the dates appearing
with their signature on that page.**

**This file or an individual page
shall not be considered a certified document.**

REFERENCE: B-5370

PROJECT: 46085

CONTENTS

<u>SHEET NO.</u>	<u>DESCRIPTION</u>
1	TITLE SHEET
2	LEGEND
3	SITE PLAN
4	CROSS SECTIONS
5-6	BORE LOGS
7	SOIL TEST RESULTS
8	SITE PHOTOGRAPHS

STATE OF NORTH CAROLINA
 DEPARTMENT OF TRANSPORTATION
 DIVISION OF HIGHWAYS
 GEOTECHNICAL ENGINEERING UNIT

STRUCTURE
SUBSURFACE INVESTIGATION

COUNTY UNION
 PROJECT DESCRIPTION REPLACE BRIDGE NO. 444
OVER EAST FORK STEWARTS CREEK ON SR 1506
(PRICE DAIRY ROAD)

STATE	STATE PROJECT REFERENCE NO.	SHEET NO.	TOTAL SHEETS
N.C.	B-5370	1	8

CAUTION NOTICE

THE SUBSURFACE INFORMATION AND THE SUBSURFACE INVESTIGATION ON WHICH IT IS BASED WERE MADE FOR THE PURPOSE OF STUDY, PLANNING AND DESIGN, AND NOT FOR CONSTRUCTION OR PAY PURPOSES. THE VARIOUS FIELD BORING LOGS, ROCK CORES AND SOIL TEST DATA AVAILABLE MAY BE REVIEWED OR INSPECTED IN RALEIGH BY CONTACTING THE N. C. DEPARTMENT OF TRANSPORTATION, GEOTECHNICAL ENGINEERING UNIT AT (919) 707-6850. THE SUBSURFACE PLANS AND REPORTS, FIELD BORING LOGS, ROCK CORES AND SOIL TEST DATA ARE NOT PART OF THE CONTRACT.

GENERAL SOIL AND ROCK STRATA DESCRIPTIONS AND INDICATED BOUNDARIES ARE BASED ON A GEOTECHNICAL INTERPRETATION OF ALL AVAILABLE SUBSURFACE DATA AND MAY NOT NECESSARILY REFLECT THE ACTUAL SUBSURFACE CONDITIONS BETWEEN BORINGS OR BETWEEN SAMPLED STRATA WITHIN THE BOREHOLE. THE LABORATORY SAMPLE DATA AND THE IN SITU (IN-PLACE) TEST DATA CAN BE RELIED ON ONLY TO THE DEGREE OF RELIABILITY INHERENT IN THE STANDARD TEST METHOD. THE OBSERVED WATER LEVELS OR SOIL MOISTURE CONDITIONS INDICATED IN THE SUBSURFACE INVESTIGATIONS ARE AS RECORDED AT THE TIME OF THE INVESTIGATION. THESE WATER LEVELS OR SOIL MOISTURE CONDITIONS MAY VARY CONSIDERABLY WITH TIME ACCORDING TO CLIMATIC CONDITIONS INCLUDING TEMPERATURES, PRECIPITATION AND WIND, AS WELL AS OTHER NON-CLIMATIC FACTORS.

THE BIDDER OR CONTRACTOR IS CAUTIONED THAT DETAILS SHOWN ON THE SUBSURFACE PLANS ARE PRELIMINARY ONLY AND IN MANY CASES THE FINAL DESIGN DETAILS ARE DIFFERENT. FOR BIDDING AND CONSTRUCTION PURPOSES, REFER TO THE CONSTRUCTION PLANS AND DOCUMENTS FOR FINAL DESIGN INFORMATION ON THIS PROJECT. THE DEPARTMENT DOES NOT WARRANT OR GUARANTEE THE SUFFICIENCY OR ACCURACY OF THE INVESTIGATION MADE, NOR THE INTERPRETATIONS MADE, OR OPINION OF THE DEPARTMENT AS TO THE TYPE OF MATERIALS AND CONDITIONS TO BE ENCOUNTERED. THE BIDDER OR CONTRACTOR IS CAUTIONED TO MAKE SUCH INDEPENDENT SUBSURFACE INVESTIGATIONS AS HE DEEMS NECESSARY TO SATISFY HIMSELF AS TO CONDITIONS TO BE ENCOUNTERED ON THE PROJECT. THE CONTRACTOR SHALL HAVE NO CLAIM FOR ADDITIONAL COMPENSATION OR FOR AN EXTENSION OF TIME FOR ANY REASON RESULTING FROM THE ACTUAL CONDITIONS ENCOUNTERED AT THE SITE DIFFERING FROM THOSE INDICATED IN THE SUBSURFACE INFORMATION.

- NOTES:
1. THE INFORMATION CONTAINED HEREIN IS NOT IMPLIED OR GUARANTEED BY THE N. C. DEPARTMENT OF TRANSPORTATION AS ACCURATE NOR IS IT CONSIDERED PART OF THE PLANS, SPECIFICATIONS OR CONTRACT FOR THE PROJECT.
 2. BY HAVING REQUESTED THIS INFORMATION, THE CONTRACTOR SPECIFICALLY WAIVES ANY CLAIMS FOR INCREASED COMPENSATION OR EXTENSION OF TIME BASED ON DIFFERENCES BETWEEN THE CONDITIONS INDICATED HEREIN AND THE ACTUAL CONDITIONS AT THE PROJECT SITE.

PERSONNEL

J. K. STICKNEY
C. L. SMITH

INVESTIGATED BY J. K. STICKNEY
 DRAWN BY W. D. FIELDS
 CHECKED BY J. E. BEVERLY
 SUBMITTED BY K. B. MILLER
 DATE DECEMBER 2016



DocuSigned by:

957A789AED704CB...

12/22/2016

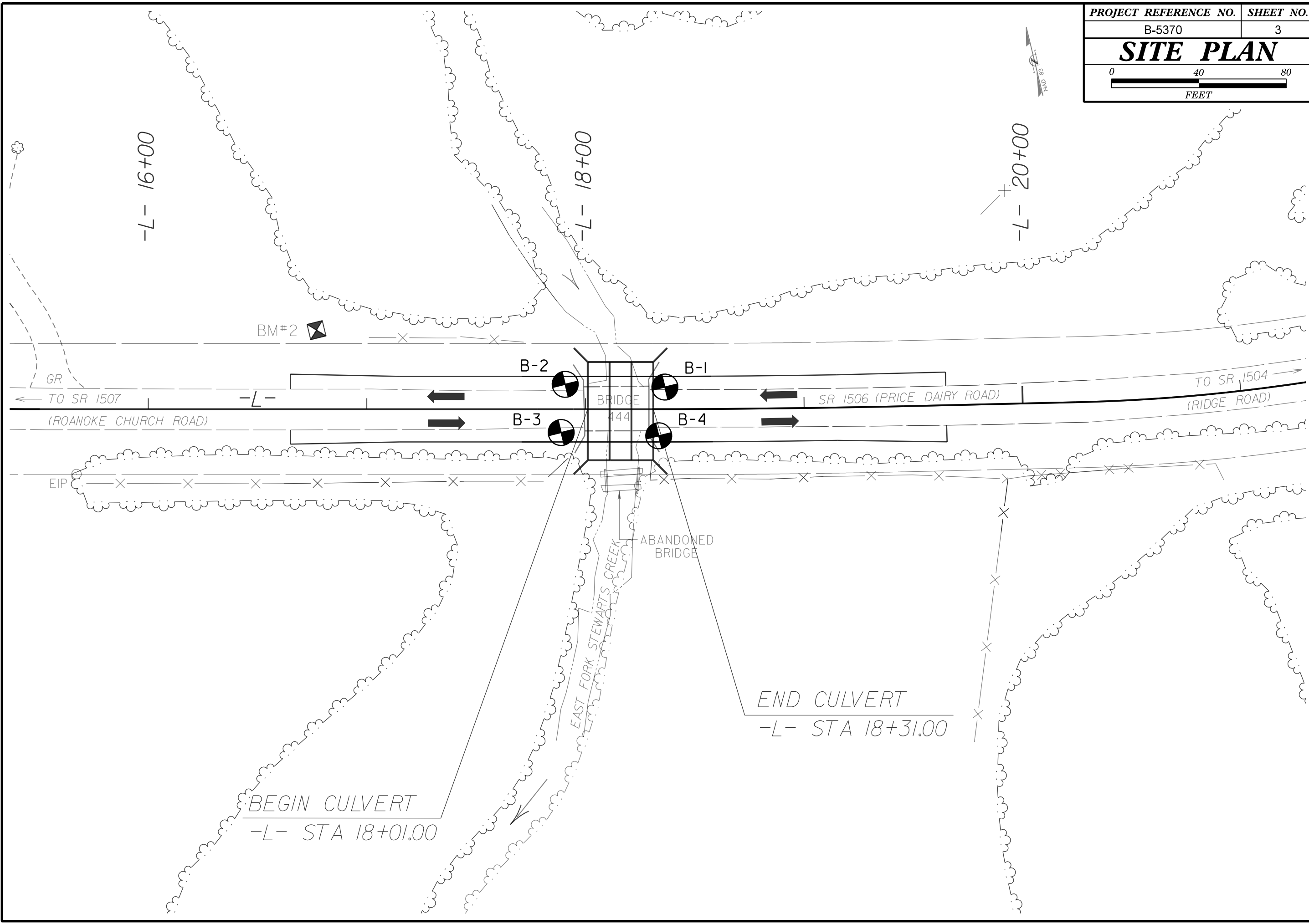
SIGNATURE

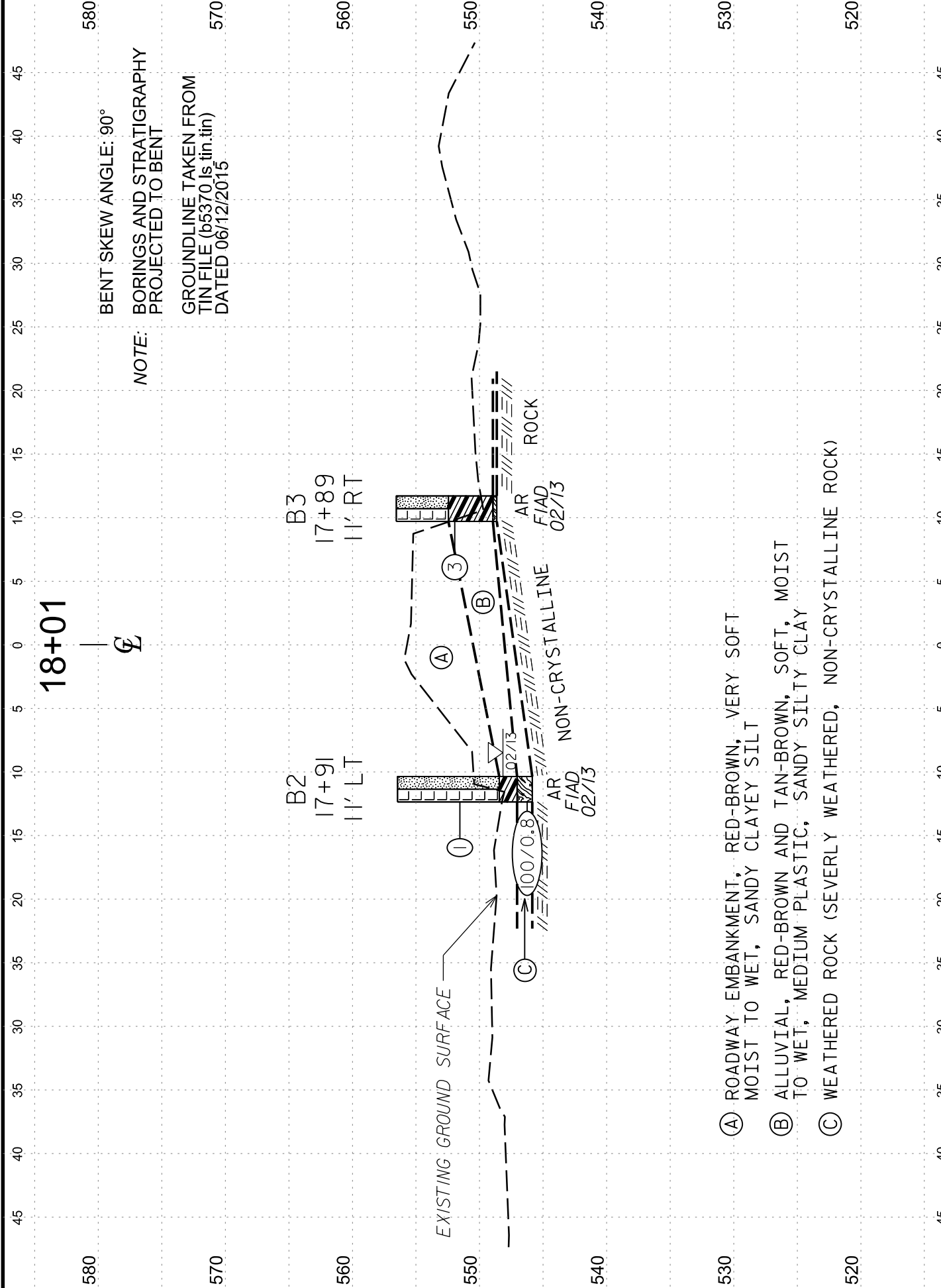
DATE

**DOCUMENT NOT CONSIDERED FINAL
 UNLESS ALL SIGNATURES COMPLETED**

NORTH CAROLINA DEPARTMENT OF TRANSPORTATION
DIVISION OF HIGHWAYS
GEOTECHNICAL ENGINEERING UNIT
SUBSURFACE INVESTIGATION
SOIL AND ROCK LEGEND, TERMS, SYMBOLS, AND ABBREVIATIONS

SOIL DESCRIPTION										GRADATION										ROCK DESCRIPTION										TERMS AND DEFINITIONS									
<p>SOIL IS CONSIDERED UNCONSOLIDATED, SEMI-CONSOLIDATED, OR WEATHERED EARTH MATERIALS THAT CAN BE PENETRATED WITH A CONTINUOUS FLIGHT POWER AUGER AND YIELD LESS THAN 100 BLOWS PER FOOT ACCORDING TO THE STANDARD PENETRATION TEST (AASHTO T 208, ASTM D1586). SOIL CLASSIFICATION IS BASED ON THE AASHTO SYSTEM. BASIC DESCRIPTIONS GENERALLY INCLUDE THE FOLLOWING: CONSISTENCY, COLOR, TEXTURE, MOISTURE, AASHTO CLASSIFICATION, AND OTHER PERTINENT FACTORS SUCH AS MINERALOGICAL COMPOSITION, ANGULARITY, STRUCTURE, PLASTICITY, ETC. FOR EXAMPLE, <i>VERY STIFF, GRAY, SILTY CLAY, MOIST WITH INTERBEDDED FINE SAND LAYERS, HIGHLY PLASTIC, A-7-6</i></p>										<p>WELL GRADED - INDICATES A GOOD REPRESENTATION OF PARTICLE SIZES FROM FINE TO COARSE. UNIFORMLY GRADED - INDICATES THAT SOIL PARTICLES ARE ALL APPROXIMATELY THE SAME SIZE. GAP-GRADED - INDICATES A MIXTURE OF UNIFORM PARTICLE SIZES OF TWO OR MORE SIZES.</p>										<p>HARD ROCK IS NON-COASTAL PLAIN MATERIAL THAT WOULD YIELD SPT REFUSAL IF TESTED, AN INFERRED ROCK LINE INDICATES THE LEVEL AT WHICH NON-COASTAL PLAIN MATERIAL WOULD YIELD SPT REFUSAL. SPT REFUSAL IS PENETRATION BY A SPLIT SPOON SAMPLER EQUAL TO OR LESS THAN 0.1 FOOT PER 60 BLOWS IN NON-COASTAL PLAIN MATERIAL. THE TRANSITION BETWEEN SOIL AND ROCK IS OFTEN REPRESENTED BY A ZONE OF WEATHERED ROCK. ROCK MATERIALS ARE TYPICALLY DIVIDED AS FOLLOWS:</p>										<p>ALLUVIUM (ALLUV.) - SOILS THAT HAVE BEEN TRANSPORTED BY WATER. AQUIFER - A WATER BEARING FORMATION OR STRATA. ARENACEOUS - APPLIED TO ROCKS THAT HAVE BEEN DERIVED FROM SAND OR THAT CONTAIN SAND. ARGILLACEOUS - APPLIED TO ALL ROCKS OR SUBSTANCES COMPOSED OF CLAY MINERALS, OR HAVING A NOTABLE PROPORTION OF CLAY IN THEIR COMPOSITION, SUCH AS SHALE, SLATE, ETC. ARTESIAN - GROUND WATER THAT IS UNDER SUFFICIENT PRESSURE TO RISE ABOVE THE LEVEL AT WHICH IT IS ENCOUNTERED, BUT WHICH DOES NOT NECESSARILY RISE TO OR ABOVE THE GROUND SURFACE. CALCAREOUS (CALC.) - SOILS THAT CONTAIN APPRECIABLE AMOUNTS OF CALCIUM CARBONATE. COLLUVIUM - ROCK FRAGMENTS MIXED WITH SOIL DEPOSITED BY GRAVITY ON SLOPE OR AT BOTTOM OF SLOPE. CORE RECOVERY (REC.) - TOTAL LENGTH OF ALL MATERIAL RECOVERED IN THE CORE BARREL DIVIDED BY TOTAL LENGTH OF CORE RUN AND EXPRESSED AS A PERCENTAGE. DIKE - A TABULAR BODY OF IGNEOUS ROCK THAT CUTS ACROSS THE STRUCTURE OF ADJACENT ROCKS OR CUTS MASSIVE ROCK. DIP - THE ANGLE AT WHICH A STRATUM OR ANY PLANAR FEATURE IS INCLINED FROM THE HORIZONTAL. DIP DIRECTION (DIP AZIMUTH) - THE DIRECTION OR BEARING OF THE HORIZONTAL TRACE OF THE LINE OF DIP, MEASURED CLOCKWISE FROM NORTH. FAULT - A FRACTURE OR FRACTURE ZONE ALONG WHICH THERE HAS BEEN DISPLACEMENT OF THE SIDES RELATIVE TO ONE ANOTHER PARALLEL TO THE FRACTURE. FISSILE - A PROPERTY OF SPLITTING ALONG CLOSELY SPACED PARALLEL PLANES. FLOAT - ROCK FRAGMENTS ON SURFACE NEAR THEIR ORIGINAL POSITION AND DISLOADED FROM PARENT MATERIAL. FLOOD PLAIN (FP) - LAND BORDERING A STREAM, BUILT OF SEDIMENTS DEPOSITED BY THE STREAM. FORMATION (FM) - A MAPPABLE GEOLOGIC UNIT THAT CAN BE RECOGNIZED AND TRACED IN THE FIELD. JOINT - FRACTURE IN ROCK ALONG WHICH NO APPRECIABLE MOVEMENT HAS OCCURRED. LEDGE - A SHELF-LIKE RIDGE OR PROJECTION OF ROCK WHOSE THICKNESS IS SMALL COMPARED TO ITS LATERAL EXTENT. LENS - A BODY OF SOIL OR ROCK THAT THINS OUT IN ONE OR MORE DIRECTIONS. MOTTLED (MOT.) - IRREGULARLY MARKED WITH SPOTS OF DIFFERENT COLORS. MOTTLING IN SOILS USUALLY INDICATES POOR AERATION AND LACK OF GOOD DRAINAGE. PERCHED WATER - WATER MAINTAINED ABOVE THE NORMAL GROUND WATER LEVEL BY THE PRESENCE OF AN INTERVENING IMPERVIOUS STRATUM. RESIDUAL (RES.) SOIL - SOIL FORMED IN PLACE BY THE WEATHERING OF ROCK. ROCK QUALITY DESIGNATION (ROD) - A MEASURE OF ROCK QUALITY DESCRIBED BY TOTAL LENGTH OF ROCK SEGMENTS EQUAL TO OR GREATER THAN 4 INCHES DIVIDED BY THE TOTAL LENGTH OF CORE RUN AND EXPRESSED AS A PERCENTAGE. SAPROLITE (SAP.) - RESIDUAL SOIL THAT RETAINS THE RELIC STRUCTURE OR FABRIC OF THE PARENT ROCK. SILL - AN INTRUSIVE BODY OF IGNEOUS ROCK OF APPROXIMATELY UNIFORM THICKNESS AND RELATIVELY THIN COMPARED WITH ITS LATERAL EXTENT, THAT HAS BEEN EMPLACED PARALLEL TO THE BEDDING OR SCHISTOSITY OF THE INTRUDED ROCKS. SLICKENSIDE - POLISHED AND STRIATED SURFACE THAT RESULTS FROM FRICTION ALONG A FAULT OR SLIP PLANE. STANDARD PENETRATION TEST (PENETRATION RESISTANCE) (SPT) - NUMBER OF BLOWS (N OR BPF) OF A 140 LB. HAMMER FALLING 30 INCHES REQUIRED TO PRODUCE A PENETRATION OF 1 FOOT INTO SOIL WITH A 2 INCH OUTSIDE DIAMETER SPLIT SPOON SAMPLER. SPT REFUSAL IS PENETRATION EQUAL TO OR LESS THAN 0.1 FOOT PER 60 BLOWS. STRATA CORE RECOVERY (SREC.) - TOTAL LENGTH OF STRATA MATERIAL RECOVERED DIVIDED BY TOTAL LENGTH OF STRATUM AND EXPRESSED AS A PERCENTAGE. STRATA ROCK QUALITY DESIGNATION (SROD) - A MEASURE OF ROCK QUALITY DESCRIBED BY TOTAL LENGTH OF ROCK SEGMENTS WITHIN A STRATUM EQUAL TO OR GREATER THAN 4 INCHES DIVIDED BY THE TOTAL LENGTH OF STRATA AND EXPRESSED AS A PERCENTAGE. TOPSOIL (TS.) - SURFACE SOILS USUALLY CONTAINING ORGANIC MATTER.</p>									
SOIL LEGEND AND AASHTO CLASSIFICATION										ANGULARITY OF GRAINS										WEATHERED ROCK (WR)										CRYSTALLINE ROCK (CR)									
<p>GENERAL CLASS. GRANULAR MATERIALS (<= 35% PASSING #200) SILT-CLAY MATERIALS (> 35% PASSING #200) ORGANIC MATERIALS</p>										<p>THE ANGULARITY OR ROUNDNESS OF SOIL GRAINS IS DESIGNATED BY THE TERMS: ANGULAR, SUBANGULAR, SUBROUNDED, OR ROUNDED.</p>										<p>NON-COASTAL PLAIN MATERIAL THAT WOULD YIELD SPT N VALUES > 100 BLOWS PER FOOT IF TESTED.</p>										<p>FINE TO COARSE GRAIN IGNEOUS AND METAMORPHIC ROCK THAT WOULD YIELD SPT REFUSAL IF TESTED. ROCK TYPE INCLUDES GRANITE, GNEISS, GABBRO, SCHIST, ETC.</p>									
MINERALOGICAL COMPOSITION										COMPRESSION										NON-CRYSTALLINE ROCK (NCR)										COASTAL PLAIN SEDIMENTARY ROCK (CP)									
<p>MINERAL NAMES SUCH AS QUARTZ, FELDSPAR, MICA, TALC, KAOLIN, ETC. ARE USED IN DESCRIPTIONS WHEN THEY ARE CONSIDERED OF SIGNIFICANCE.</p>										<p>SLIGHTLY COMPRESSIBLE LL < 31 MODERATELY COMPRESSIBLE LL = 31 - 50 HIGHLY COMPRESSIBLE LL > 50</p>										<p>FINE TO COARSE GRAIN METAMORPHIC AND NON-COASTAL PLAIN SEDIMENTARY ROCK THAT WOULD YIELD SPT REFUSAL IF TESTED. ROCK TYPE INCLUDES PHYLLITE, SLATE, SANDSTONE, ETC.</p>										<p>COASTAL PLAIN SEDIMENTS CEMENTED INTO ROCK, BUT MAY NOT YIELD SPT REFUSAL. ROCK TYPE INCLUDES LIMESTONE, SANDSTONE, CEMENTED SHELL BEDS, ETC.</p>									
PERCENTAGE OF MATERIAL										GROUND WATER										WEATHERING										MISCELLANEOUS SYMBOLS									
<p>ORGANIC MATERIAL GRANULAR SOILS SILT - CLAY SOILS OTHER MATERIAL</p> <p>TRACE OF ORGANIC MATTER 2 - 3% 3 - 5% TRACE 1 - 10%</p> <p>LITTLE ORGANIC MATTER 3 - 5% 5 - 12% LITTLE 10 - 20%</p> <p>MODERATELY ORGANIC 5 - 10% 12 - 20% SOME 20 - 35%</p> <p>HIGHLY ORGANIC > 10% > 20% HIGHLY 35% AND ABOVE</p>										<p>WATER LEVEL IN BORE HOLE IMMEDIATELY AFTER DRILLING</p> <p>STATIC WATER LEVEL AFTER 24 HOURS</p> <p>PERCHED WATER, SATURATED ZONE, OR WATER BEARING STRATA</p> <p>SPRING OR SEEP</p>										<p>FRESH ROCK FRESH, CRYSTALS BRIGHT, FEW JOINTS MAY SHOW SLIGHT STAINING. ROCK RINGS UNDER HAMMER IF CRYSTALLINE.</p> <p>VERY SLIGHT (IV SLI) ROCK GENERALLY FRESH, JOINTS STAINED, SOME JOINTS MAY SHOW THIN CLAY COATINGS IF OPEN. CRYSTALS ON A BROKEN SPECIMEN FACE SHINE BRIGHTLY. ROCK RINGS UNDER HAMMER BLOWS IF OF A CRYSTALLINE NATURE.</p> <p>SLIGHT (SLI) ROCK GENERALLY FRESH, JOINTS STAINED AND DISCOLORATION EXTENDS INTO ROCK UP TO 1 INCH. OPEN JOINTS MAY CONTAIN CLAY. IN GRANITOID ROCKS SOME OCCASIONAL FELDSPAR CRYSTALS ARE DULL AND DISCOLORED. CRYSTALLINE ROCKS RING UNDER HAMMER BLOWS.</p> <p>MODERATE (MOD.) SIGNIFICANT PORTIONS OF ROCK SHOW DISCOLORATION AND WEATHERING EFFECTS. IN GRANITOID ROCKS, MOST FELDSPARS ARE DULL AND DISCOLORED, SOME SHOW CLAY. ROCK HAS DULL SOUND UNDER HAMMER BLOWS AND SHOWS SIGNIFICANT LOSS OF STRENGTH AS COMPARED WITH FRESH ROCK.</p> <p>MODERATELY SEVERE (MOD. SEV.) ALL ROCK EXCEPT QUARTZ DISCOLORED OR STAINED. IN GRANITOID ROCKS, ALL FELDSPARS DULL AND DISCOLORED AND A MAJORITY SHOW KAOLINIZATION. ROCK SHOWS SEVERE LOSS OF STRENGTH AND CAN BE EXCAVATED WITH A GEOLOGIST'S PICK. ROCK GIVES "CLUNK" SOUND WHEN STRUCK. <i>IF TESTED, WOULD YIELD SPT REFUSAL</i></p> <p>SEVERE (SEV.) ALL ROCK EXCEPT QUARTZ DISCOLORED OR STAINED. ROCK FABRIC CLEAR AND EVIDENT BUT REDUCED IN STRENGTH TO STRONG SOIL. IN GRANITOID ROCKS ALL FELDSPARS ARE KAOLINIZED TO SOME EXTENT. SOME FRAGMENTS OF STRONG ROCK USUALLY REMAIN. <i>IF TESTED, WOULD YIELD SPT N VALUES > 100 BPF</i></p> <p>VERY SEVERE (IV SEV.) ALL ROCK EXCEPT QUARTZ DISCOLORED OR STAINED. ROCK FABRIC ELEMENTS ARE DISCERNIBLE BUT MASS IS EFFECTIVELY REDUCED TO SOIL STATUS, WITH ONLY FRAGMENTS OF STRONG ROCK REMAINING. SAPROLITE IS AN EXAMPLE OF ROCK WEATHERED TO A DEGREE THAT ONLY MINOR VESTIGES OF ORIGINAL ROCK FABRIC REMAIN. <i>IF TESTED, WOULD YIELD SPT N VALUES < 100 BPF</i></p> <p>COMPLETE ROCK REDUCED TO SOIL. ROCK FABRIC NOT DISCERNIBLE, OR DISCERNIBLE ONLY IN SMALL AND SCATTERED CONCENTRATIONS. QUARTZ MAY BE PRESENT AS DIKES OR STRINGERS. SAPROLITE IS ALSO AN EXAMPLE.</p>										<p>ROADWAY EMBANKMENT (RE) WITH SOIL DESCRIPTION</p> <p>SOIL SYMBOL</p> <p>ARTIFICIAL FILL (AF) OTHER THAN ROADWAY EMBANKMENT</p> <p>INFERRED SOIL BOUNDARY</p> <p>INFERRED ROCK LINE</p> <p>ALLUVIAL SOIL BOUNDARY</p> <p>DIP & DIP DIRECTION OF ROCK STRUCTURES</p> <p>SPT DMT TEST BORE</p> <p>AUGER BORING</p> <p>CORE BORING</p> <p>MONITORING WELL</p> <p>PIEZOMETER INSTALLATION</p> <p>SLOPE INDICATOR INSTALLATION</p> <p>CONE PENETROMETER TEST</p> <p>SOUNDING ROD</p> <p>TEST BORING WITH CORE</p> <p>SPT N-VALUE</p>									
TEXTURE OR GRAIN SIZE										RECOMMENDATION SYMBOLS										ROCK HARDNESS										ABBREVIATIONS									
<p>U.S. STD. SIEVE SIZE OPENING (MM) 4 10 40 60 200 270</p> <p>BOULDER (BLDR.) COBBLE (COB.) GRAVEL (GR.) COARSE SAND (CSE. SD.) FINE SAND (F SD.) SILT (SL.) CLAY (CL.)</p>										<p>UNDERCUT UNCLASSIFIED EXCAVATION - UNSUITABLE WASTE UNCLASSIFIED EXCAVATION - ACCEPTABLE, BUT NOT TO BE USED IN THE TOP 3 FEET OF EMBANKMENT OR BACKFILL</p> <p>SHALLOW UNDERCUT UNCLASSIFIED EXCAVATION - ACCEPTABLE DEGRADABLE ROCK</p>										<p>VERY HARD CANNOT BE SCRATCHED BY KNIFE OR SHARP PICK. BREAKING OF HAND SPECIMENS REQUIRES SEVERAL HARD BLOWS OF THE GEOLOGIST'S PICK.</p> <p>HARD CAN BE SCRATCHED BY KNIFE OR PICK ONLY WITH DIFFICULTY. HARD HAMMER BLOWS REQUIRED TO DETACH HAND SPECIMEN.</p> <p>MODERATELY HARD CAN BE SCRATCHED BY KNIFE OR PICK. GOUGES OR GROOVES TO 0.25 INCHES DEEP CAN BE EXCAVATED BY HARD BLOW OF A GEOLOGIST'S PICK. HAND SPECIMENS CAN BE DETACHED BY MODERATE BLOWS.</p> <p>MEDIUM HARD CAN BE GROUDED OR GOUGED 0.05 INCHES DEEP BY FIRM PRESSURE OF KNIFE OR PICK POINT. CAN BE EXCAVATED IN SMALL CHIPS TO PIECES 1 INCH MAXIMUM SIZE BY HARD BLOWS OF THE POINT OF A GEOLOGIST'S PICK.</p> <p>SOFT CAN BE GROUDED OR GOUGED READILY BY KNIFE OR PICK. CAN BE EXCAVATED IN FRAGMENTS FROM CHIPS TO SEVERAL INCHES IN SIZE BY MODERATE BLOWS OF A PICK POINT. SMALL, THIN PIECES CAN BE BROKEN BY FINGER PRESSURE.</p> <p>VERY SOFT CAN BE CARVED WITH KNIFE. CAN BE EXCAVATED READILY WITH POINT OF PICK. PIECES 1 INCH OR MORE IN THICKNESS CAN BE BROKEN BY FINGER PRESSURE. CAN BE SCRATCHED READILY BY FINGER NAIL.</p>										<p>AR - AUGER REFUSAL MED. - MEDIUM VST - VANE SHEAR TEST</p> <p>BT - BORING TERMINATED MICA - MICACEOUS WEA. - WEATHERED</p> <p>CL. - CLAY MOD. - MODERATELY UN - UNIT WEIGHT</p> <p>CPT - COARSE PENETRATION TEST NP - NON PLASTIC D - DRY UNIT WEIGHT</p> <p>CSE. - COARSE ORG. - ORGANIC PMT - PRESSUREMETER TEST</p> <p>DMT - DILATOMETER TEST SAP. - SAPROLITIC S - BULK</p> <p>DPT - DYNAMIC PENETRATION TEST SD. - SAND, SANDY SL. - SILT, SILTY SS - SPLIT SPOON</p> <p>e - VOID RATIO F - FINE SO. - SAND, SANDY SL. - SILT, SILTY ST - SHELBY TUBE</p> <p>FOSS. - FOSSILIFEROUS FRA. - FRACTURED, FRACTURES TCR - TRICONE REFUSAL RS - ROCK</p> <p>FRAG. - FRAGMENTS w - MOISTURE CONTENT RT - RECOMPACTED TRIAXIAL</p> <p>HI. - HIGHLY V - VERY CBR - CALIFORNIA BEARING RATIO</p>									
SOIL MOISTURE - CORRELATION OF TERMS										EQUIPMENT USED ON SUBJECT PROJECT										FRACTURE SPACING										BEDDING									
<p>SOIL MOISTURE SCALE (ATTERBERG LIMITS) FIELD MOISTURE DESCRIPTION GUIDE FOR FIELD MOISTURE DESCRIPTION</p> <p>LL - LIQUID LIMIT - SATURATED - (SAT.) USUALLY LIQUID; VERY WET, USUALLY FROM BELOW THE GROUND WATER TABLE</p> <p>PL - PLASTIC LIMIT - WET - (W) SEMISOLID; REQUIRES DRYING TO ATTAIN OPTIMUM MOISTURE</p> <p>OM - OPTIMUM MOISTURE SHRINKAGE LIMIT - MOIST - (M) SOLID; AT OR NEAR OPTIMUM MOISTURE</p> <p>SL - - DRY - (D) REQUIRES ADDITIONAL WATER TO ATTAIN OPTIMUM MOISTURE</p>										<p>DRILL UNITS: CME-45C CME-55 CME-550 VANE SHEAR TEST PORTABLE HOIST CME-550 (HF00072)</p> <p>ADVANCING TOOLS: CLAY BITS 6" CONTINUOUS FLIGHT AUGER 8" HOLLOW AUGERS HARD FACED FINGER BITS TUNG-CARBIDE INSERTS CASING w/ ADVANCER TRICONE *STEEL TEETH TRICONE *TUNG-CARB. CORE BIT</p> <p>HAMMER TYPE: AUTOMATIC MANUAL CORE SIZE: -B -H -N HAND TOOLS: POST HOLE DIGGER HAND AUGER SOUNDING ROD VANE SHEAR TEST</p>										<p>VERY WIDE MORE THAN 10 FEET</p> <p>WIDE 3 TO 10 FEET</p> <p>MODERATELY CLOSE 1 TO 3 FEET</p> <p>CLOSE 0.16 TO 1 FOOT</p> <p>VERY CLOSE LESS THAN 0.16 FEET</p>										<p>VERY THICKLY BEDDED 4 FEET</p> <p>THICKLY BEDDED 1.5 - 4 FEET</p> <p>THINLY BEDDED 0.16 - 1.5 FEET</p> <p>VERY THINLY BEDDED 0.03 - 0.16 FEET</p> <p>THICKLY LAMINATED 0.008 - 0.03 FEET</p> <p>THINLY LAMINATED < 0.008 FEET</p>									
PLASTICITY										INDURATION										NOTES:										FRAC. MARK: RR SPIKE IN POWER POLE 36' LEFT OF -L- STA. 16+77									
<p>NON PLASTIC 0-5 VERY LOW</p> <p>SLIGHTLY PLASTIC 6-15 SLIGHT</p> <p>MODERATELY PLASTIC 16-25 MEDIUM</p> <p>HIGHLY PLASTIC 26 OR MORE HIGH</p>										<p>FOR SEDIMENTARY ROCKS, INDURATION IS THE HARDENING OF MATERIAL BY CEMENTING, HEAT, PRESSURE, ETC.</p> <p>FRIABLE RUBBING WITH FINGER FREES NUMEROUS GRAINS; GENTLE BLOW BY HAMMER DISINTEGRATES SAMPLE.</p> <p>MODERATELY INDURATED GRAINS CAN BE SEPARATED FROM SAMPLE WITH STEEL PROBE; BREAKS EASILY WHEN HIT WITH HAMMER.</p> <p>INDURATED GRAINS ARE DIFFICULT TO SEPARATE WITH STEEL PROBE; DIFFICULT TO BREAK WITH HAMMER.</p> <p>EXTREMELY INDURATED SHARP HAMMER BLOWS REQUIRED TO BREAK SAMPLE; SAMPLE BREAKS ACROSS GRAINS.</p>										<p>FIAD - FILLED IMMEDIATELY AFTER DRILLING</p>										<p>ELEVATION: 561.65 FEET</p>									
COLOR										DATE: 8-15-14										DESCRIPTIONS MAY INCLUDE COLOR OR COLOR COMBINATIONS (TAN, RED, YELLOW-BROWN, BLUE-GRAY). MODIFIERS SUCH AS LIGHT, DARK, STREAKED, ETC. ARE USED TO DESCRIBE APPEARANCE.										DATE: 8-15-14									






HORIZ. SCALE 0 10 20 (FEET)

VE = 1:1

CROSS SECTION THROUGH CULVERT AT -L- STA. 18+01



HORIZ. SCALE 0 10 20 (FEET)

VE = 1:1

CROSS SECTION THROUGH CULVERT AT -L- STA. 18+31

GEOTECHNICAL BORING REPORT BORE LOG

WBS 46085.1.1		TIP B-5370		COUNTY UNION		GEOLOGIST Stickney, J. K.										
SITE DESCRIPTION BRIDGE 444 OVER EAST FORK STEWARTS CREEK ON SR 1506 (PRICE DAIRY RD.)							GROUND WTR (ft)									
BORING NO. B1		STATION 18+36		OFFSET 10 ft LT		ALIGNMENT -L-										
COLLAR ELEV. 556.9 ft		TOTAL DEPTH 11.5 ft		NORTHING 474,406		EASTING 1,533,752										
DRILL RIG/HAMMER EFF./DATE HFO0072 CME-550 86% 01/09/2013				DRILL METHOD H.S. Augers		HAMMER TYPE Automatic										
DRILLER Smith, C. L.		START DATE 02/18/13		COMP. DATE 02/18/13		SURFACE WATER DEPTH N/A										
ELEV (ft)	DRIVE ELEV (ft)	DEPTH (ft)	BLOW COUNT			BLOWS PER FOOT					SAMP. NO.	MOI	LOG	SOIL AND ROCK DESCRIPTION	DEPTH (ft)	
			0.5ft	0.5ft	0.5ft	0	25	50	75	100						
560																
															556.9	0.0
555	553.1	3.8	0	0	1							SS-1	MW			
550	548.1	8.8	2	2	8							SS-2	MW			
														548.1	8.8	
														547.1	9.8	
														546.2	10.7	
														545.4	11.5	

NCDOT BORE SINGLE B5370_GEO_BH_BRDG0444_UNION.GPJ NC_DOT.GDT 12/2/16

GEOTECHNICAL BORING REPORT BORE LOG

WBS 46085.1.1		TIP B-5370		COUNTY UNION		GEOLOGIST Stickney, J. K.										
SITE DESCRIPTION BRIDGE 444 OVER EAST FORK STEWARTS CREEK ON SR 1506 (PRICE DAIRY RD.)							GROUND WTR (ft)									
BORING NO. B2		STATION 17+91		OFFSET 11 ft LT		ALIGNMENT -L-										
COLLAR ELEV. 556.5 ft		TOTAL DEPTH 10.6 ft		NORTHING 474,418		EASTING 1,533,708										
DRILL RIG/HAMMER EFF./DATE HFO0072 CME-550 86% 01/09/2013				DRILL METHOD H.S. Augers		HAMMER TYPE Automatic										
DRILLER Smith, C. L.		START DATE 02/18/13		COMP. DATE 02/18/13		SURFACE WATER DEPTH N/A										
ELEV (ft)	DRIVE ELEV (ft)	DEPTH (ft)	BLOW COUNT			BLOWS PER FOOT					SAMP. NO.	MOI	LOG	SOIL AND ROCK DESCRIPTION	DEPTH (ft)	
			0.5ft	0.5ft	0.5ft	0	25	50	75	100						
560																
															556.5	0.0
555	552.6	3.9	0	1	0											
550	547.6	8.9	2	31	69/0.3									548.5	8.0	
														547.1	9.4	
														545.9	10.6	

NCDOT BORE SINGLE B5370_GEO_BH_BRDG0444_UNION.GPJ NC_DOT.GDT 12/2/16

GEOTECHNICAL BORING REPORT BORE LOG

WBS 46085.1.1		TIP B-5370		COUNTY UNION		GEOLOGIST Stickney, J. K.										
SITE DESCRIPTION BRIDGE 444 OVER EAST FORK STEWARTS CREEK ON SR 1506 (PRICE DAIRY RD.)							GROUND WTR (ft)									
BORING NO. B3		STATION 17+89		OFFSET 11 ft RT		ALIGNMENT -L-										
COLLAR ELEV. 556.5 ft		TOTAL DEPTH 7.9 ft		NORTHING 474,397		EASTING 1,533,701										
DRILL RIG/HAMMER EFF./DATE HFO0072 CME-550 86% 01/09/2013				DRILL METHOD H.S. Augers		HAMMER TYPE Automatic										
DRILLER Smith, C. L.		START DATE 02/18/13		COMP. DATE 02/19/13		SURFACE WATER DEPTH N/A										
ELEV (ft)	DRIVE ELEV (ft)	DEPTH (ft)	BLOW COUNT			BLOWS PER FOOT					SAMP. NO.	MOI	LOG	SOIL AND ROCK DESCRIPTION	DEPTH (ft)	
			0.5ft	0.5ft	0.5ft	0	25	50	75	100						
560																
															556.5	0.0
															552.4	4.1
555	552.9	3.6	0	1	2							SS-3	MW			
															548.9	7.6
															548.6	7.9
550																

GROUND SURFACE
ROADWAY EMBANKMENT
 RED-BRN V. SOFT MOIST TO WET SANDY CLAYEY SILT (A-4)
ALLUVIAL
 TAN-BRN SOFT MOIST TO WET MED. (PI=16) PLASTIC CSE. SANDY SILTY CLAY (A-6)
WEATHERED ROCK
 SEV. WEATH. NON-CRYSTALLINE ROCK
 Boring Terminated BY AUGER REFUSAL at Elevation 548.6 ft ON NON-CRYSTALLINE ROCK
 BORING LOCATED IN THE SOUTHWEST QUAD.
 7.6' BACK OF BRIDGE (TOWARDS SR 1507, ROANOKE CHURCH RD.)
 10.6' FROM CENTER OF ROAD DOWN STREAM

NCDOT BORE SINGLE B5370_GEO_BH_BRDG0444_UNION.GPJ NC_DOT.GDT 12/2/16

GEOTECHNICAL BORING REPORT BORE LOG

WBS 46085.1.1		TIP B-5370		COUNTY UNION		GEOLOGIST Stickney, J. K.										
SITE DESCRIPTION BRIDGE 444 OVER EAST FORK STEWARTS CREEK ON SR 1506 (PRICE DAIRY RD.)							GROUND WTR (ft)									
BORING NO. B4		STATION 18+33		OFFSET 12 ft RT		ALIGNMENT -L-										
COLLAR ELEV. 556.4 ft		TOTAL DEPTH 9.9 ft		NORTHING 474,385		EASTING 1,533,744										
DRILL RIG/HAMMER EFF./DATE HFO0072 CME-550 86% 01/09/2013				DRILL METHOD H.S. Augers		HAMMER TYPE Automatic										
DRILLER Smith, C. L.		START DATE 02/18/13		COMP. DATE 02/18/13		SURFACE WATER DEPTH N/A										
ELEV (ft)	DRIVE ELEV (ft)	DEPTH (ft)	BLOW COUNT			BLOWS PER FOOT					SAMP. NO.	MOI	LOG	SOIL AND ROCK DESCRIPTION	DEPTH (ft)	
			0.5ft	0.5ft	0.5ft	0	25	50	75	100						
560																
															556.4	0.0
															552.5	4.1
555	552.5	3.9	0	0	1										550.9	5.5
															547.9	8.5
															546.5	9.9
550	547.5	8.9	47	53	0.2											
																100.7

GROUND SURFACE
ROADWAY EMBANKMENT
 RED-BRN V. SOFT MOIST TO WET SANDY CLAYEY SILT (A-4)
ALLUVIAL
 RED-BRN SOFT MOIST TO WET SANDY SILTY CLAY (A-6)
WEATHERED ROCK
 SEV. WEATH. NON-CRYSTALLINE ROCK
 Boring Terminated BY AUGER REFUSAL at Elevation 546.5 ft ON NON-CRYSTALLINE ROCK
 BORING LOCATED IN THE SOUTHEAST QUAD.
 5.8' BACK OF BRIDGE (TOWARDS SR 1504, RIDGE RD.)
 12.2' FROM CENTER OF ROAD DOWN STREAM

NCDOT BORE SINGLE B5370_GEO_BH_BRDG0444_UNION.GPJ NC_DOT.GDT 12/2/16

SITE PHOTOGRAPH

Bridge No. 444 over East Fork Stewarts Creek on SR 1506 (Price Dairy Road)



Looking North