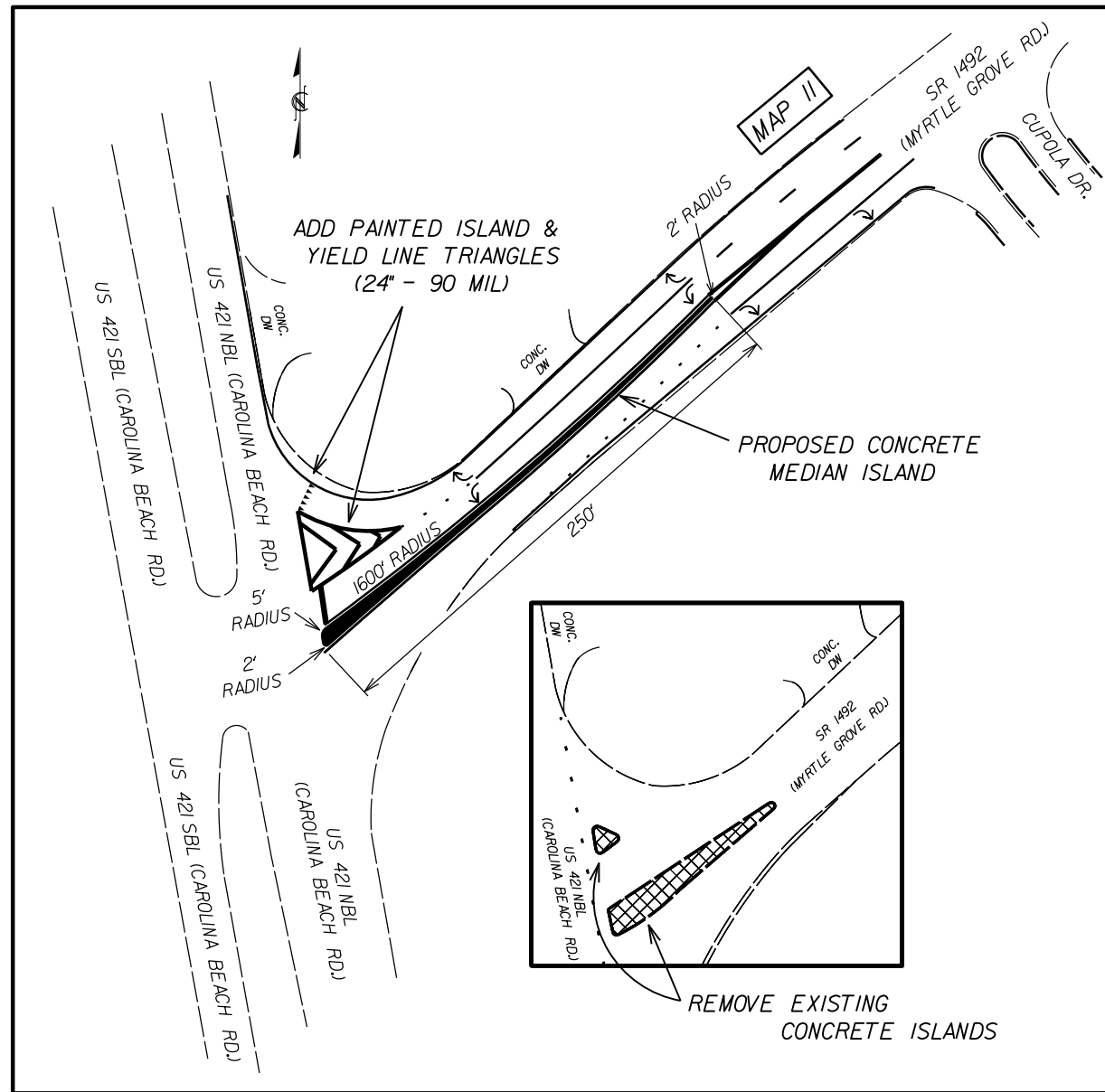
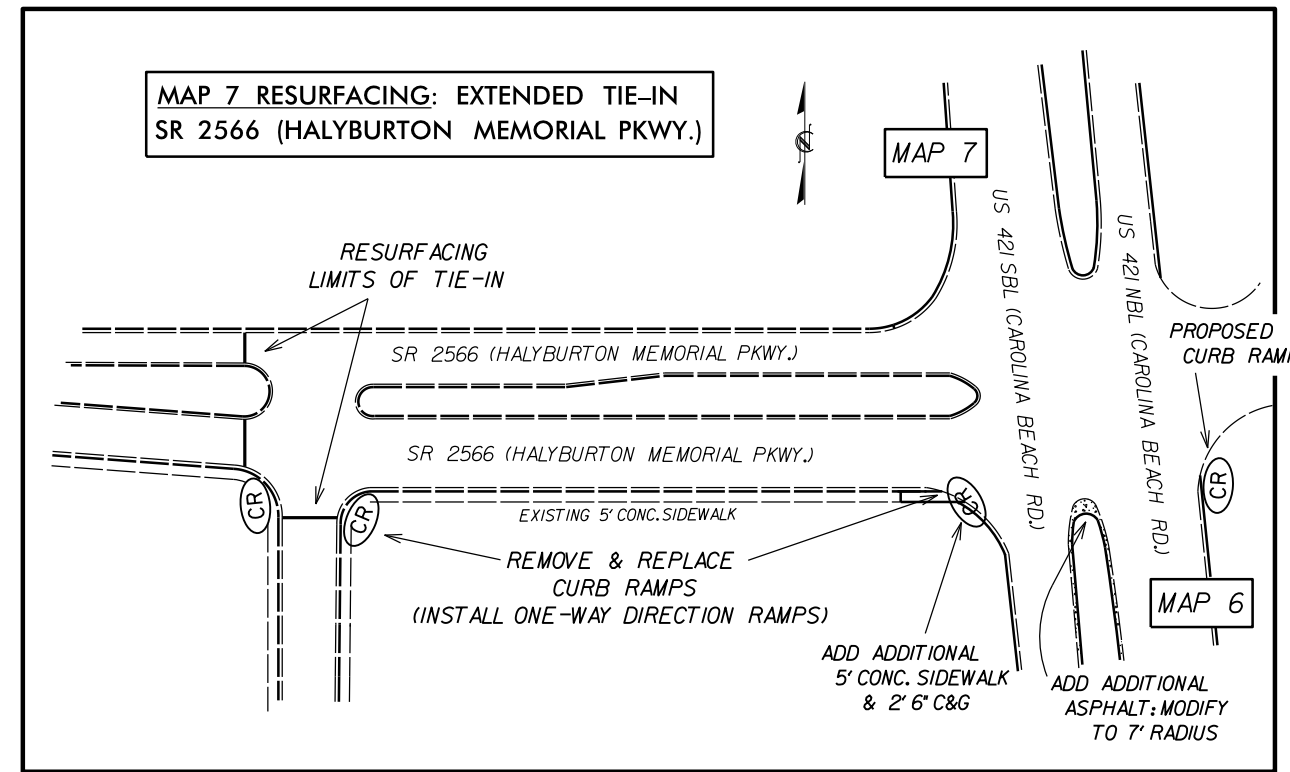


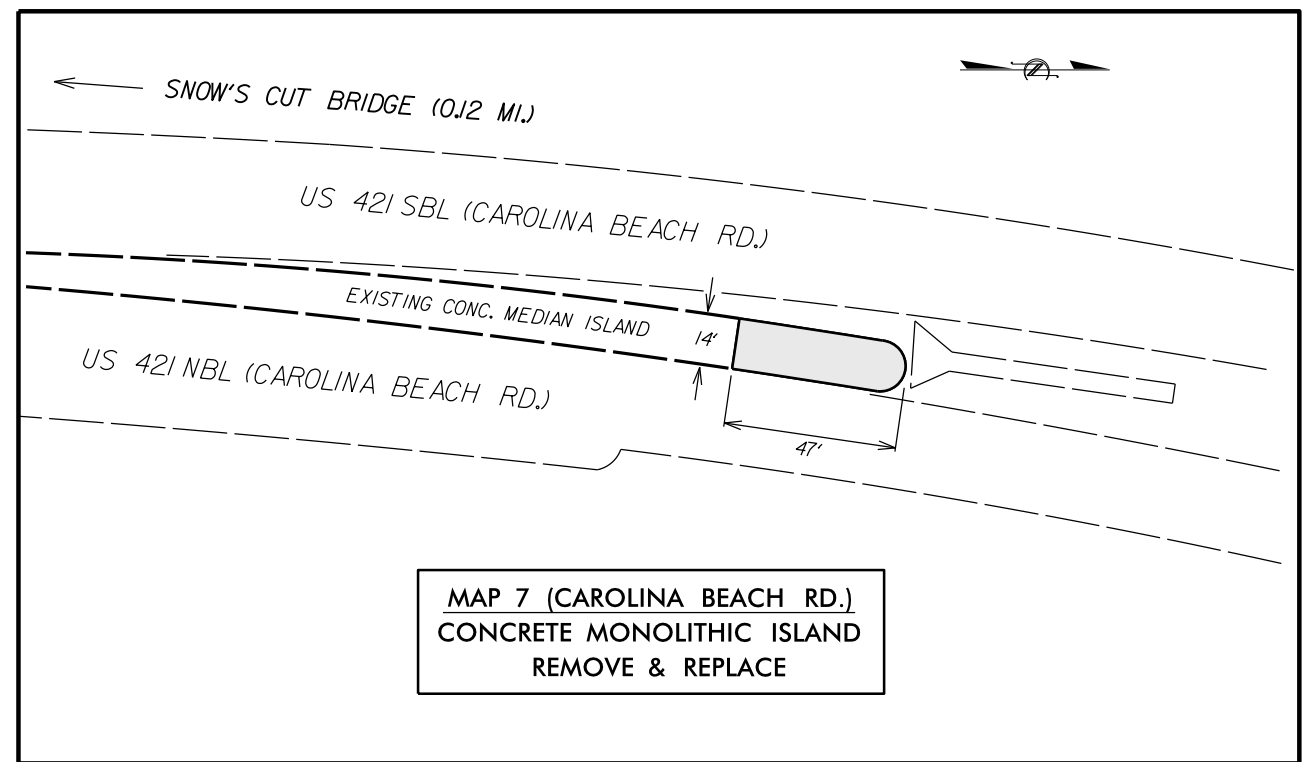
**DETAILS FOR MAP 6, 7 & 11  
(US 421 CAROLINA BEACH RD. & SR 1492 MYRTLE GROVE RD.)**



**MAP 11: SR 1492 (MYRTLE GROVE RD.)  
MODIFICATION OF EXISTING MONOLITHIC CONCRETE ISLAND  
AND PROPOSED PAINTED ISLAND. SEE SIGNAL PLANS FOR LOCATION  
OF INDUCTIVE LOOPS, STOP BARS AND YIELD LINE TRIANGLES**



**MAP 7 (CAROLINA BEACH RD.)  
CONCRETE MONOLITHIC ISLAND  
REMOVE & REPLACE**



REVISIONS

10-JAN-2018 14:27  
 S:\Contracts\2018\2018CPT.03.04.10651\Island Details Etc.\REV.DGN  
 8/17/99