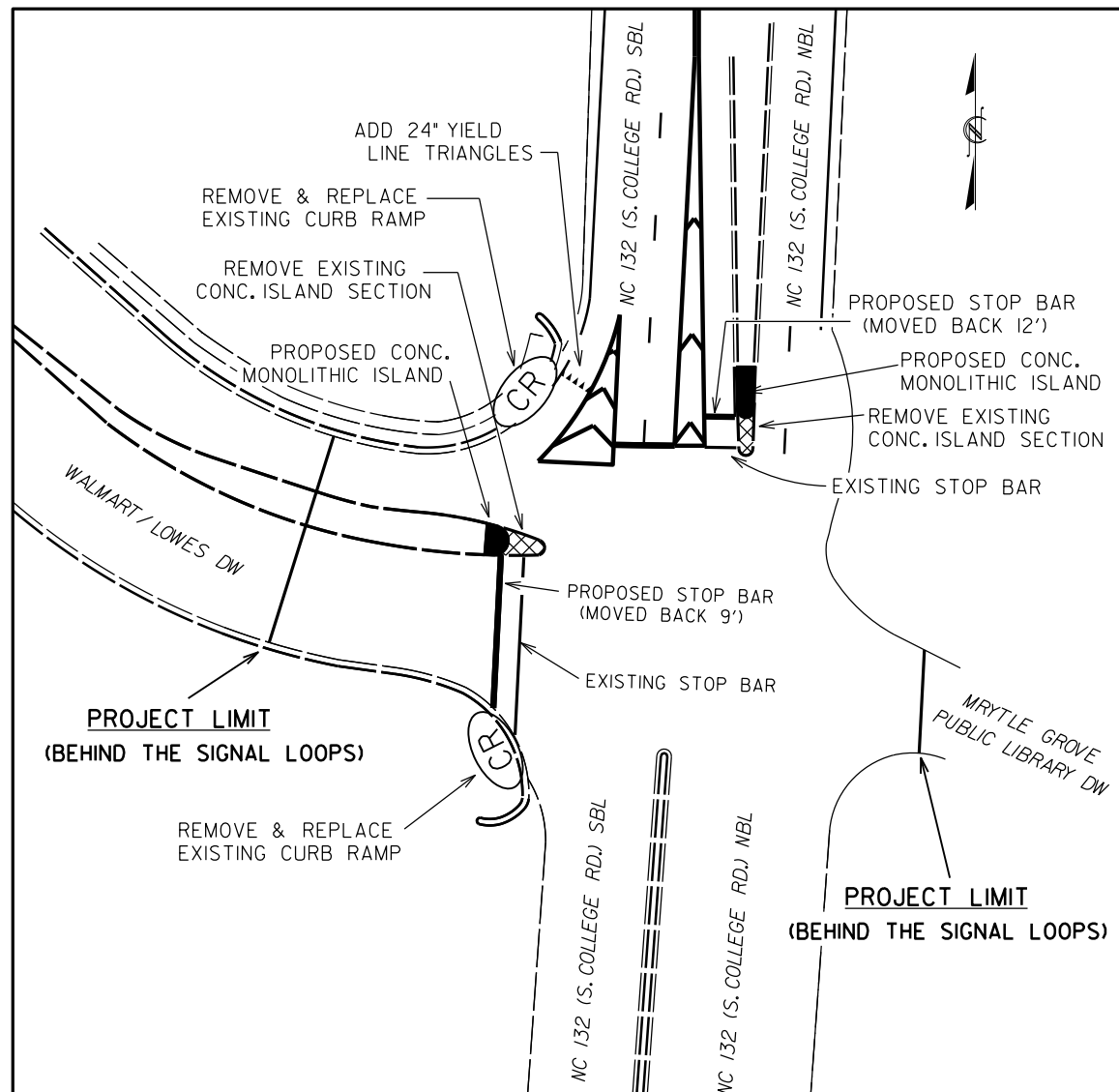
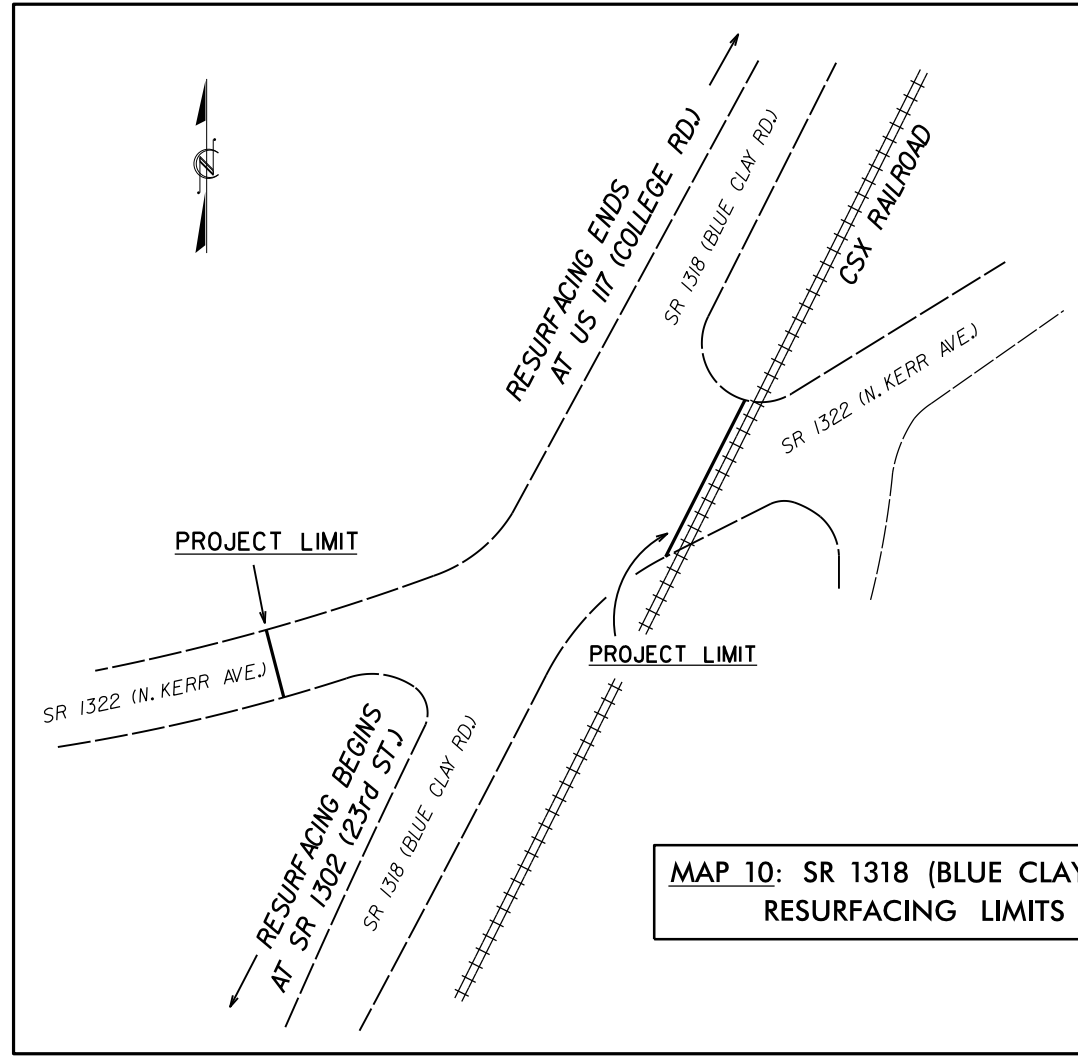
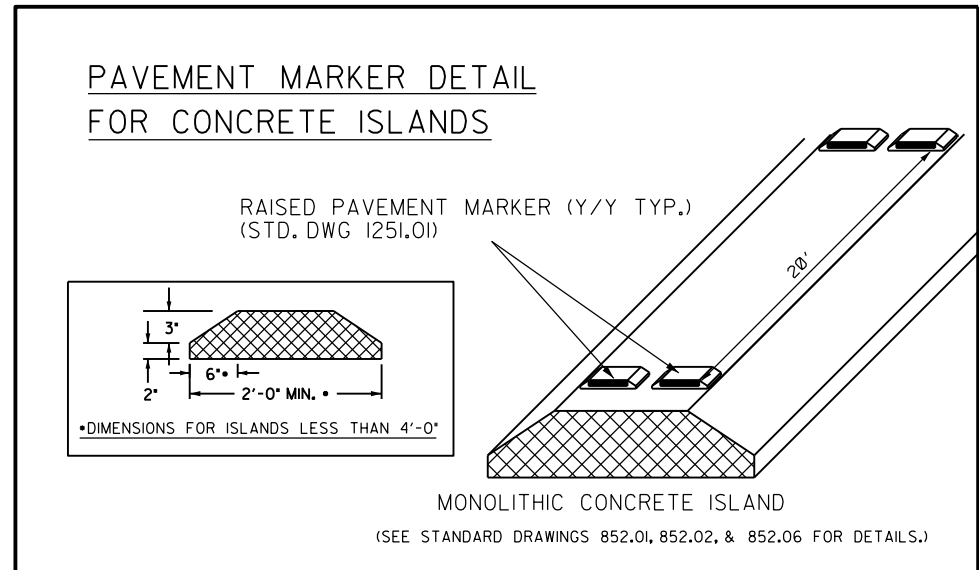


**RESURFACING PROJECT LIMITS, CONCRETE ISLAND  
MODIFICATIONS, PAVEMENT MARKING  
& MARKER DETAILS**



**MAP 9: NC 132 (S. COLLEGE RD.) SB**  
RESURFACING LIMITS AND MODIFICATION OF MONOLITHIC CONCRETE ISLANDS. SEE SIGNAL PLANS FOR LOCATION OF INDUCTIVE LOOPS, STOP BARS AND YIELD LINE TRIANGLES.



**MAP 10: SR 1318 (BLUE CLAY RD.)  
RESURFACING LIMITS**

REVISIONS

10-JAN-2018 12:20  
 S:\Contracts\2018\2018CPT.03.04.10651\Resurfacing Projects\Division 3\Brunswick New Hanover Feb 2018\2018CPT.03.04.10651.Etc.Rdy.-tsh8-REV.DGN  
 8/17/99