

**This electronic collection of documents is provided
for the convenience of the user
and is Not a Certified Document –**

**The documents contained herein were originally issued
and sealed by the individuals whose names and license
numbers appear on each page, on the dates appearing
with their signature on that page.**

**This file or an individual page
shall not be considered a certified document.**

STATE OF NORTH CAROLINA
DIVISION OF HIGHWAYS
CROSS SECTION INDEX

DESCRIPTION	SHEET NO.
INDEX OF SHEETS	X-1
CROSS-SECTION SUMMARY SHEET	X-1A
-L-	X-2 THRU X-9
-DRV1-	X-10 THRU X-11
-DRV2-	X-12

STATE OF NORTH CAROLINA
DIVISION OF HIGHWAYS

PROJ. REFERENCE NO.	SHEET NO.
B-5864	X-1A

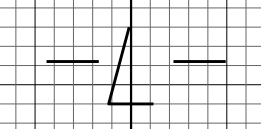
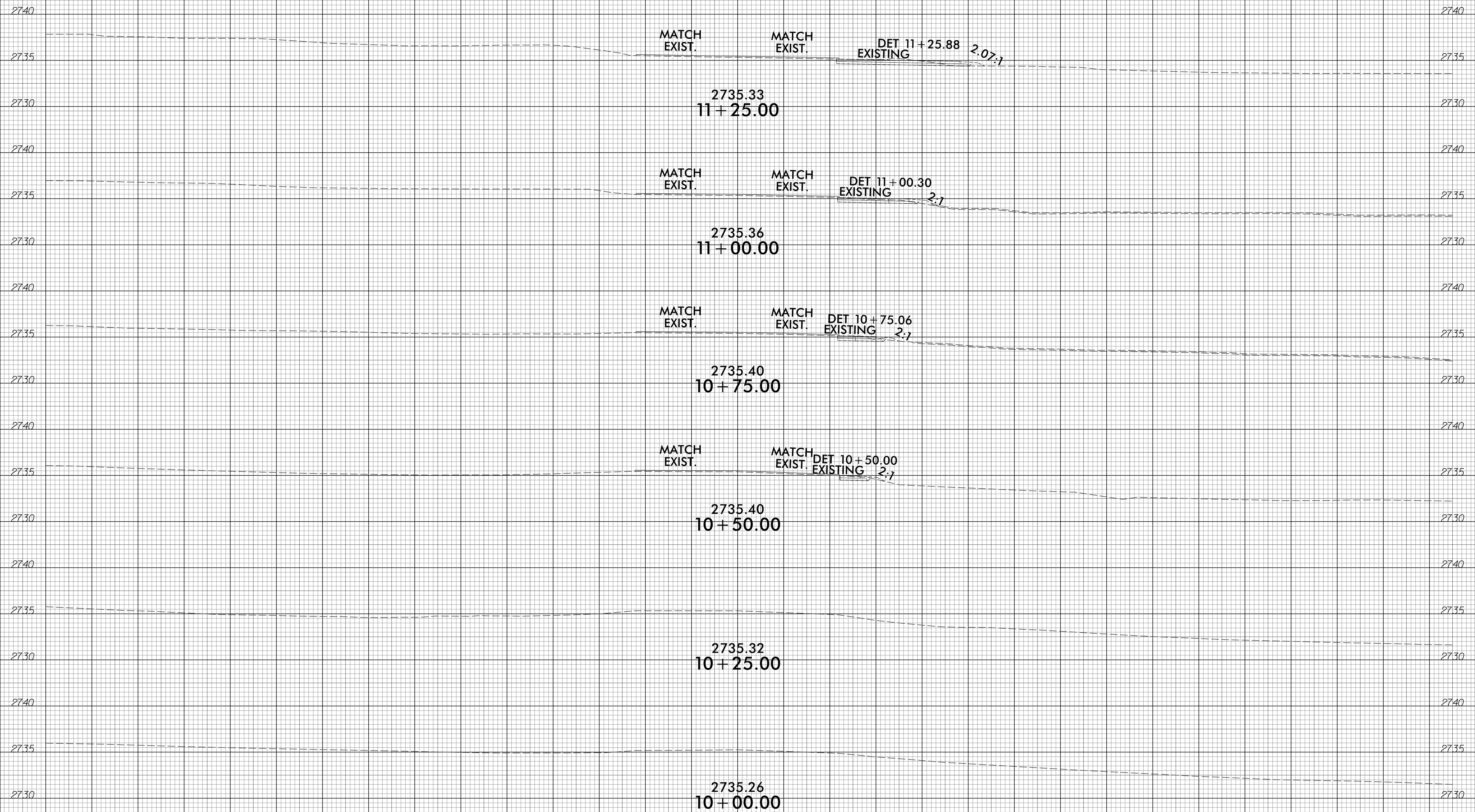
Approximate quantities only. Unclassified excavation, borrow excavation, fine grading, clearing and grubbing, and removal of existing pavement will be paid for at the lump sum price for "Grading".

CROSS-SECTION SUMMARY

NOTE: EMBANKMENT COLUMN DOES NOT INCLUDE BACKFILL FOR UNDERCUT

Station	Uncl. Exc.	Embt	Station	Uncl. Exc.	Embt
L	(cu. yd.)	(cu. yd.)	Drv1	(cu. yd.)	(cu. yd.)
12+50.00	0	0	10+25.00	0	0
12+75.00	28	5	10+50.00	26	1
13+00.00	12	3	10+75.00	42	0
13+25.00	9	0	11+00.00	23	0
13+50.00	14	0			
13+75.00	7	7			
Station	Uncl. Exc.	Embt	Station	Uncl. Exc.	Embt
L	(cu. yd.)	(cu. yd.)	Drv2	(cu. yd.)	(cu. yd.)
14+50.00	0	0	10+25.00	0	0
14+75.00	10	58	10+50.00	10	0
15+00.00	6	35	10+75.00	4	1
15+25.00	2	57			
15+50.00	3	97			
Station	Uncl. Exc.	Embt	Station	Uncl. Exc.	Embt
DET	(cu. yd.)	(cu. yd.)	DET (REMOVAL)	(cu. yd.)	(cu. yd.)
10+50.00	0	0	10+50.00	0	0
10+75.00	1	0	10+75.00	0	0
11+00.00	2	0	11+00.00	0	0
11+25.00	4	0	11+25.00	0	0
11+50.00	17	0	11+50.00	0	0
11+75.00	48	0	11+75.00	0	0
12+00.00	77	0	12+00.00	0	0
12+25.00	99	0	12+25.00	0	0
12+50.00	128	0	12+50.00	0	0
12+75.00	103	0	12+75.00	0	0
13+00.00	56	0	13+00.00	0	0
13+25.00	63	0	13+25.00	0	0
13+50.00	81	0	13+50.00	0	0
13+75.00	45	10	13+75.00	12	0
Station	Uncl. Exc.	Embt	Station	Uncl. Exc.	Embt
DET	(cu. yd.)	(cu. yd.)	DET (REMOVAL)	(cu. yd.)	(cu. yd.)
14+75.00	0	0	14+75.00	0	0
15+00.00	0	158	15+00.00	182	0
15+25.00	0	175	15+25.00	201	0
15+50.00	0	247	15+50.00	284	0
15+75.00	0	280	15+75.00	322	0
16+00.00	0	300	16+00.00	345	0
16+25.00	0	187	16+25.00	215	0
16+50.00	1	40	16+50.00	46	0
16+75.00	11	17	16+75.00	20	0
17+00.00	12	27	17+00.00	31	0
17+25.00	2	21	17+25.00	24	0
17+50.00	1	9	17+50.00	10	0
17+75.00	7	4	17+75.00	5	0
18+00.00	17	0	18+00.00	0	0

75 70 65 60 55 50 45 40 35 30 25 20 15 10 5 0 5 10 15 20 25 30 35 40 45 50 55 60 65 70 75

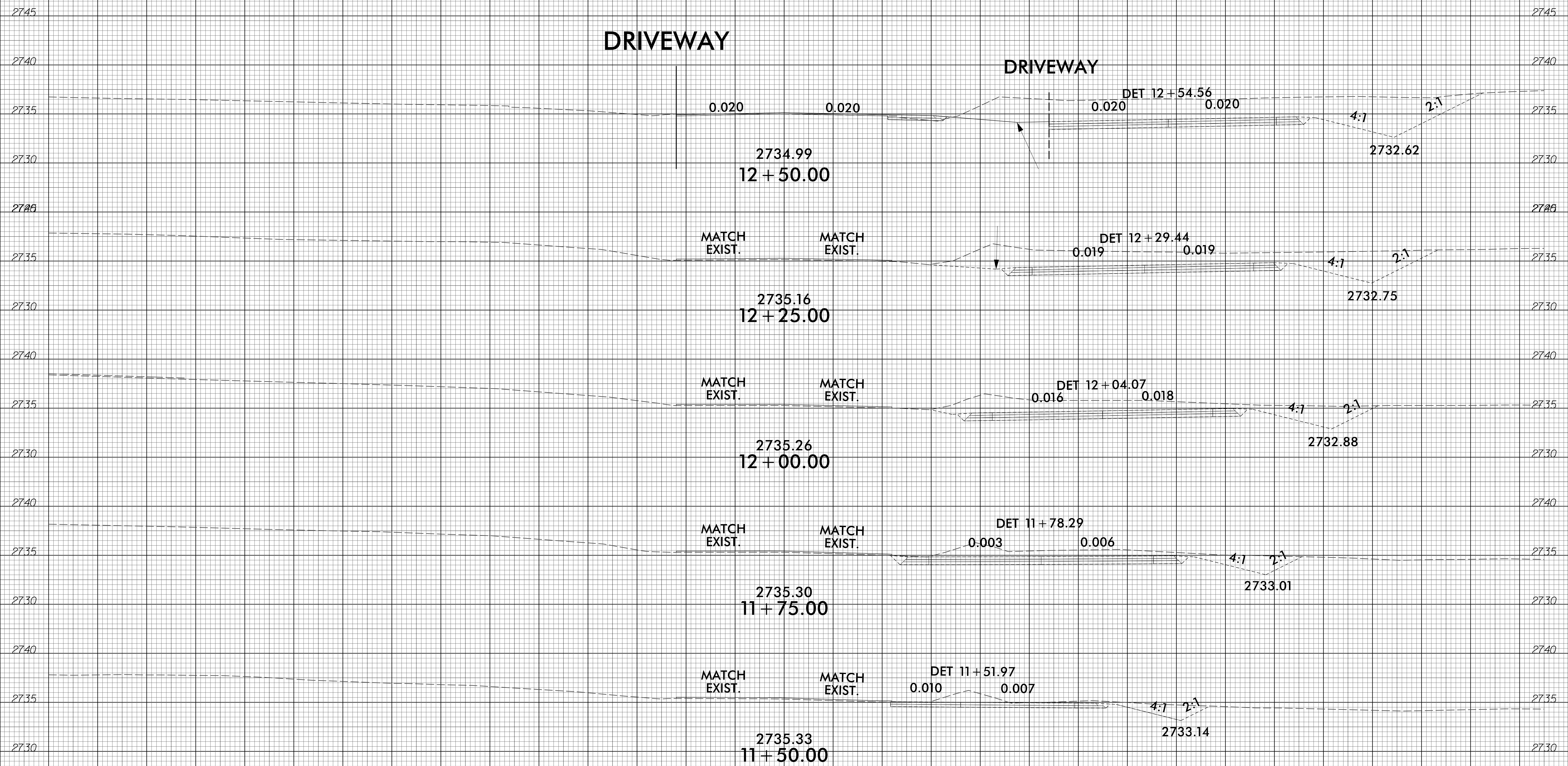


75 70 65 60 55 50 45 40 35 30 25 20 15 10 5 0 5 10 15 20 25 30 35 40 45 50 55 60 65 70 75

75 70 65 60 55 50 45 40 35 30 25 20 15 10 5 0 5 10 15 20 25 30 35 40 45 50 55 60 65 70 75

DRIVEWAY

DRIVEWAY



75 70 65 60 55 50 45 40 35 30 25 20 15 10 5 0 5 10 15 20 25 30 35 40 45 50 55 60 65 70 75

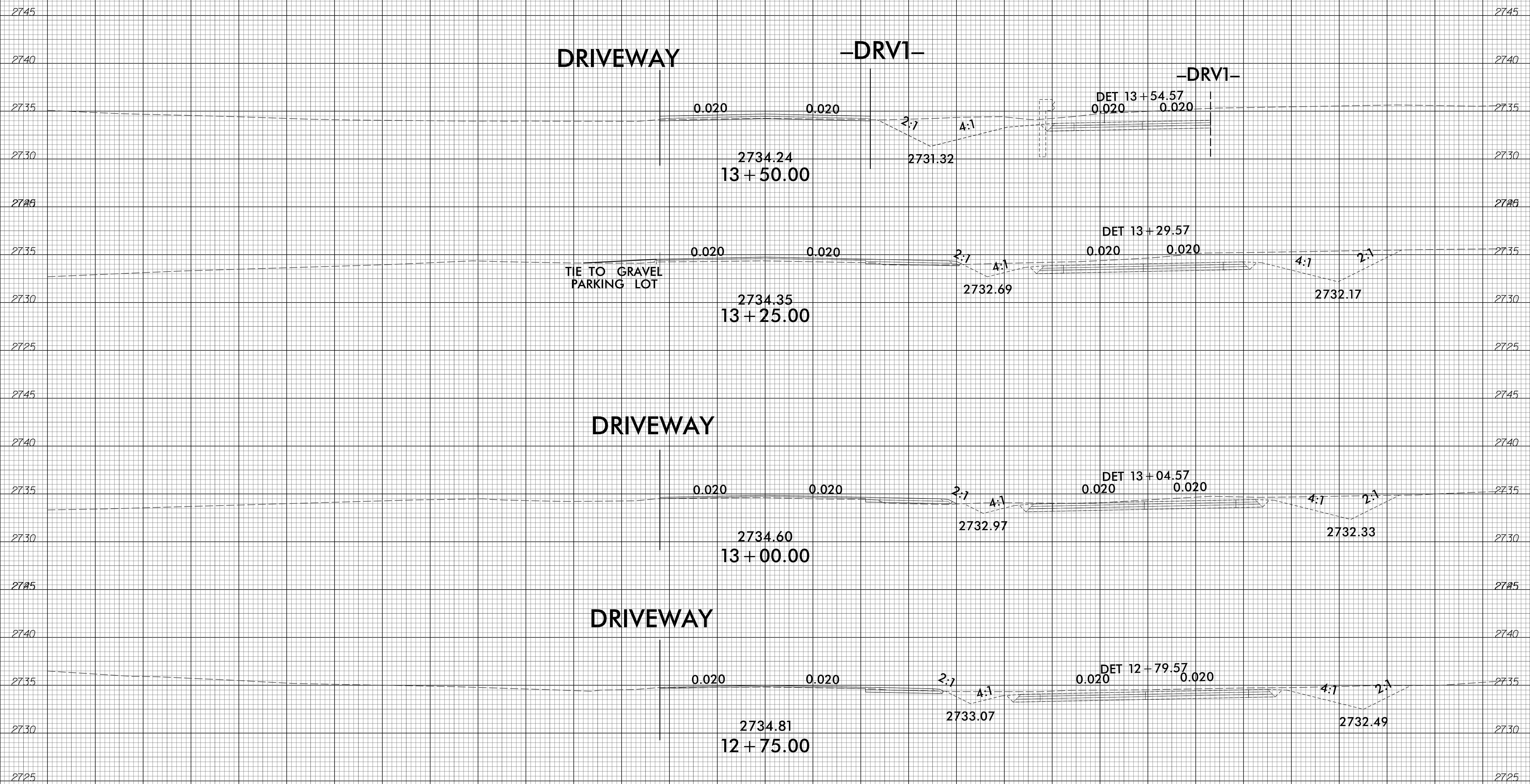
6/23/16



PROJ. REFERENCE NO.
B-5864

SHEET NO.
X-4

75 70 65 60 55 50 45 40 35 30 25 20 15 10 5 0 5 10 15 20 25 30 35 40 45 50 55 60 65 70 75



75 70 65 60 55 50 45 40 35 30 25 20 15 10 5 0 5 10 15 20 25 30 35 40 45 50 55 60 65 70 75

I:\1872017
R:\B5864\Roadway\CorridorModeling\B5864_Rdy_xpl_L_DET.dgn
11/18/16

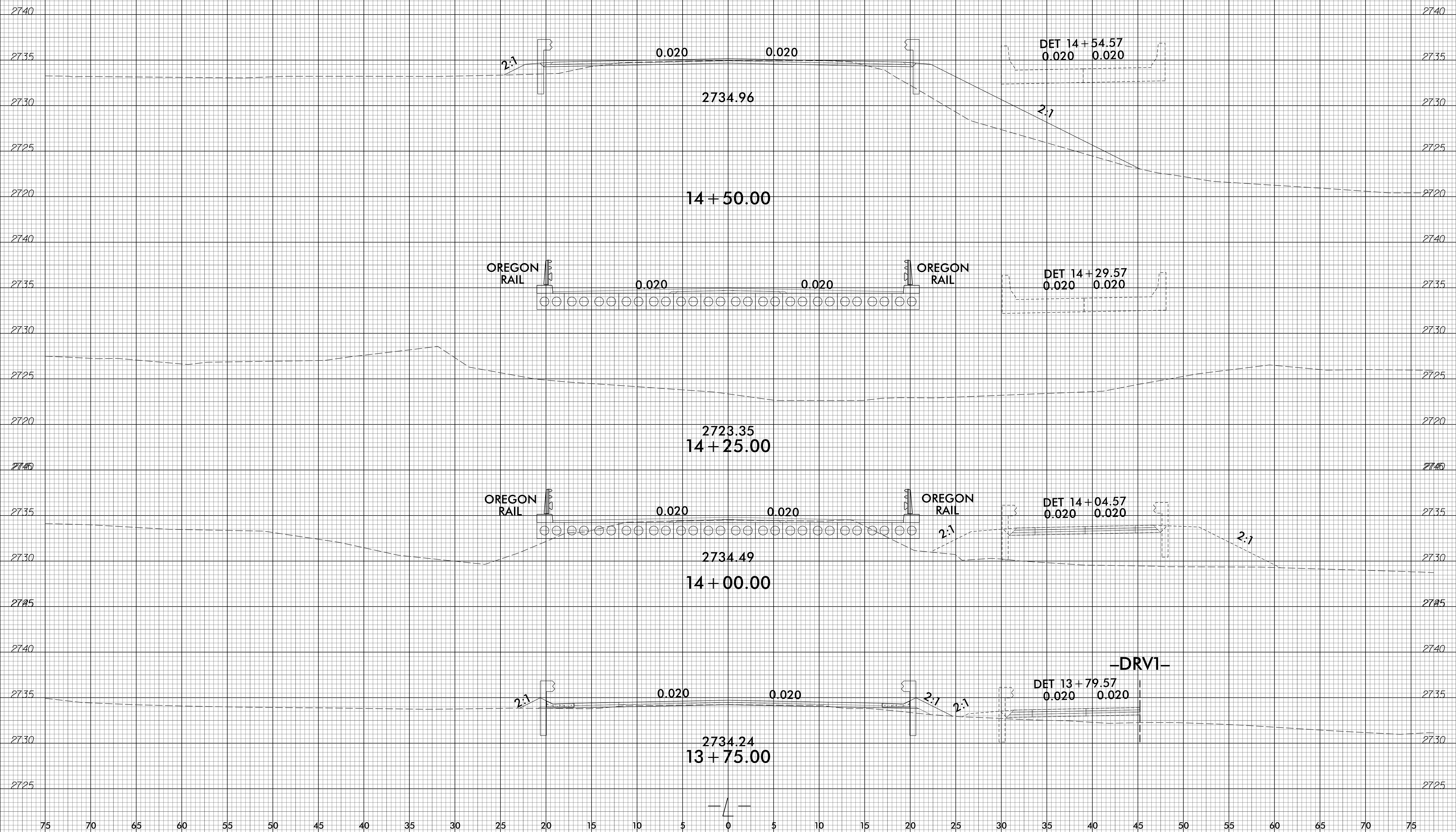
6/23/16



PROJ. REFERENCE NO.
B-5864

SHEET NO.
X-5

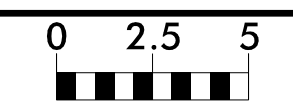
75 70 65 60 55 50 45 40 35 30 25 20 15 10 5 0 5 10 15 20 25 30 35 40 45 50 55 60 65 70 75



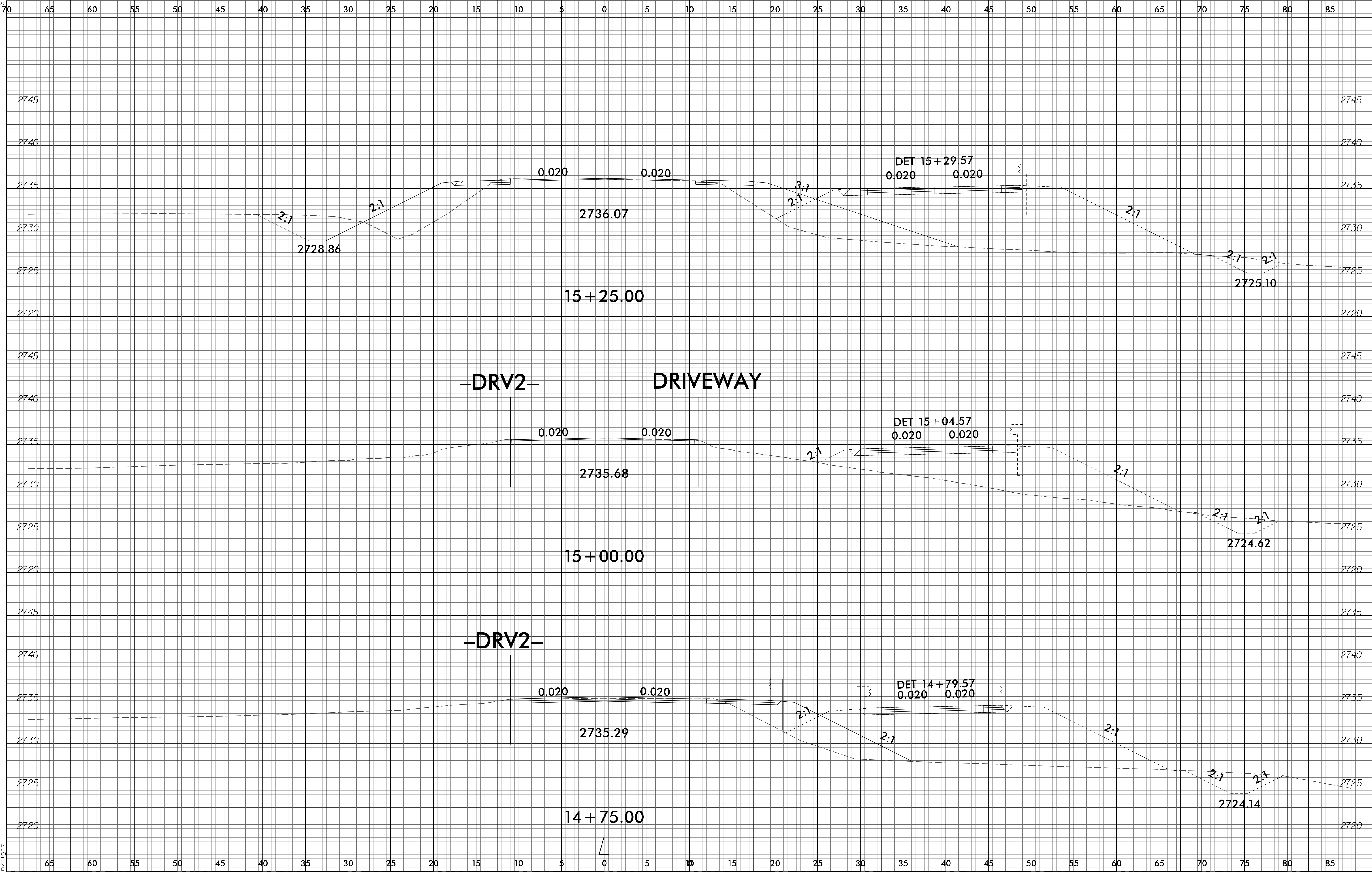
75 70 65 60 55 50 45 40 35 30 25 20 15 10 5 0 5 10 15 20 25 30 35 40 45 50 55 60 65 70 75

I:\1872017
R:\B5864\Roadway\CorridorModeling\B5864_Rdy_xpl_LL_DET.dgn

6/23/16
I:\1872017
R:\B5864\Roadway\CorridorModeling\B5864_Rdy_xpl_L_DET.dgn
TWR:lgc



PROJ. REFERENCE NO.	SHEET NO.
B-5864	X-6



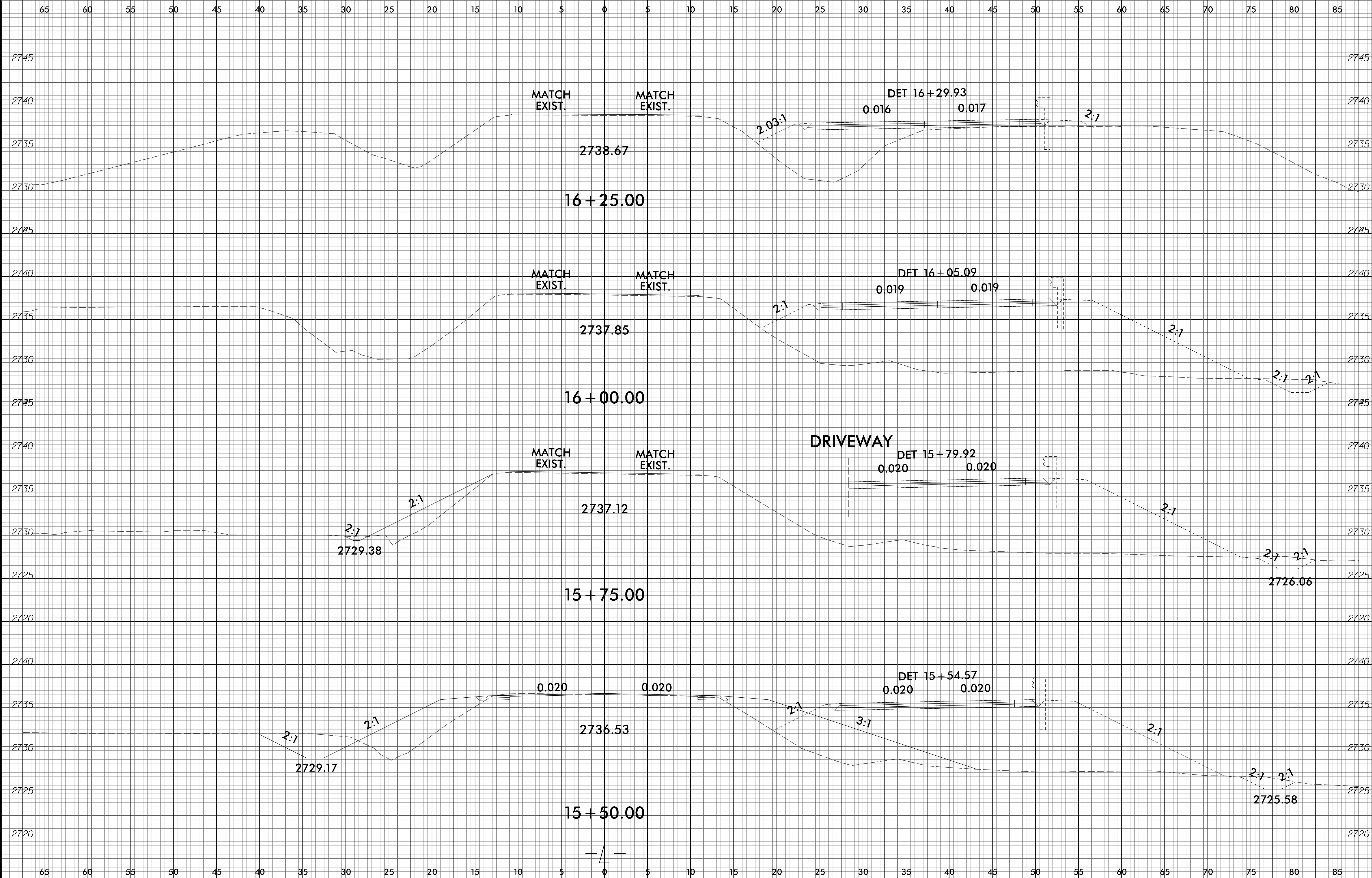
65 60 55 50 45 40 35 30 25 20 15 10 5 0 5 10 15 20 25 30 35 40 45 50 55 60 65 70 75 80 85

6/23/16

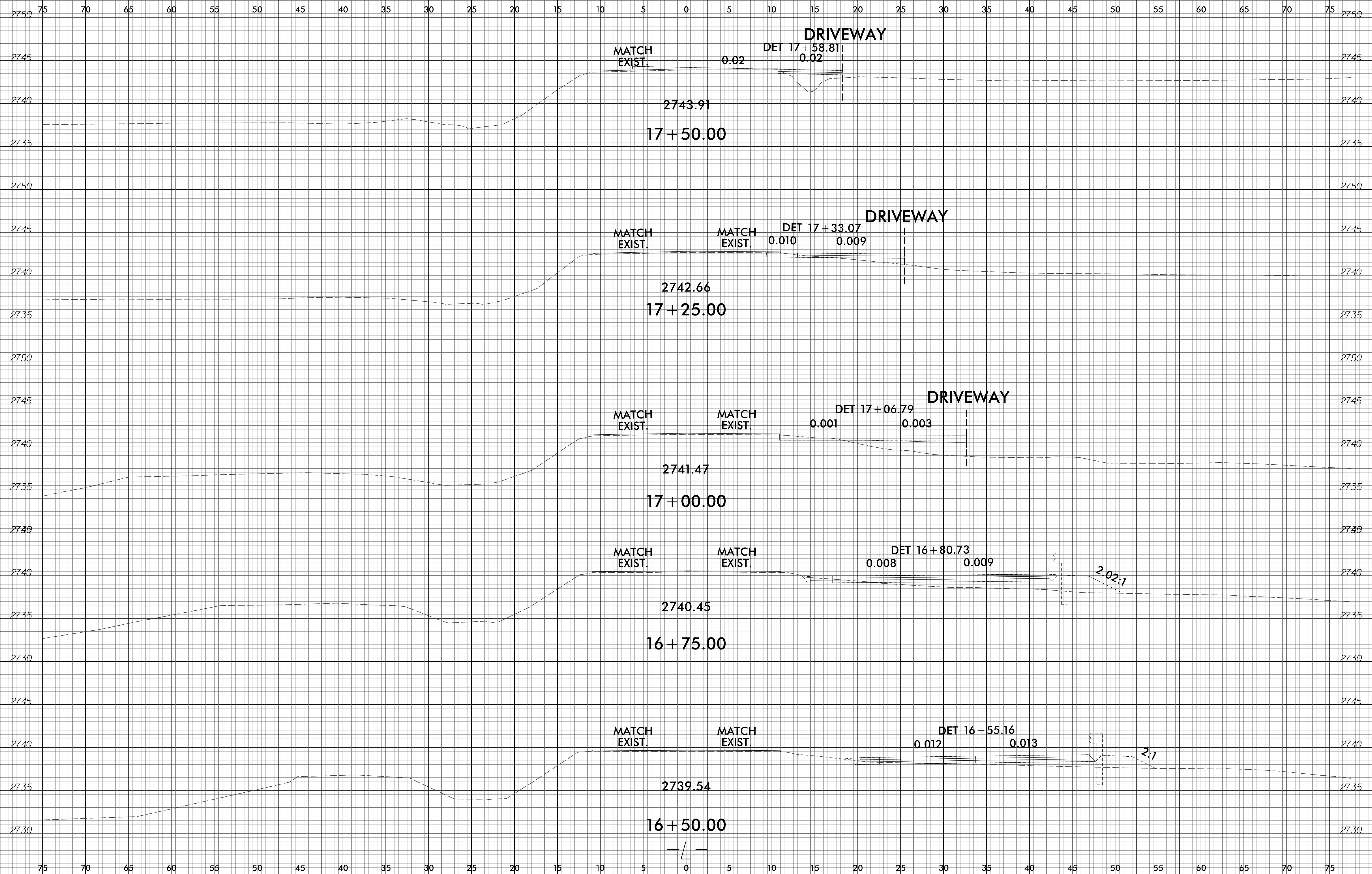


PROJ. REFERENCE NO.
B-5864

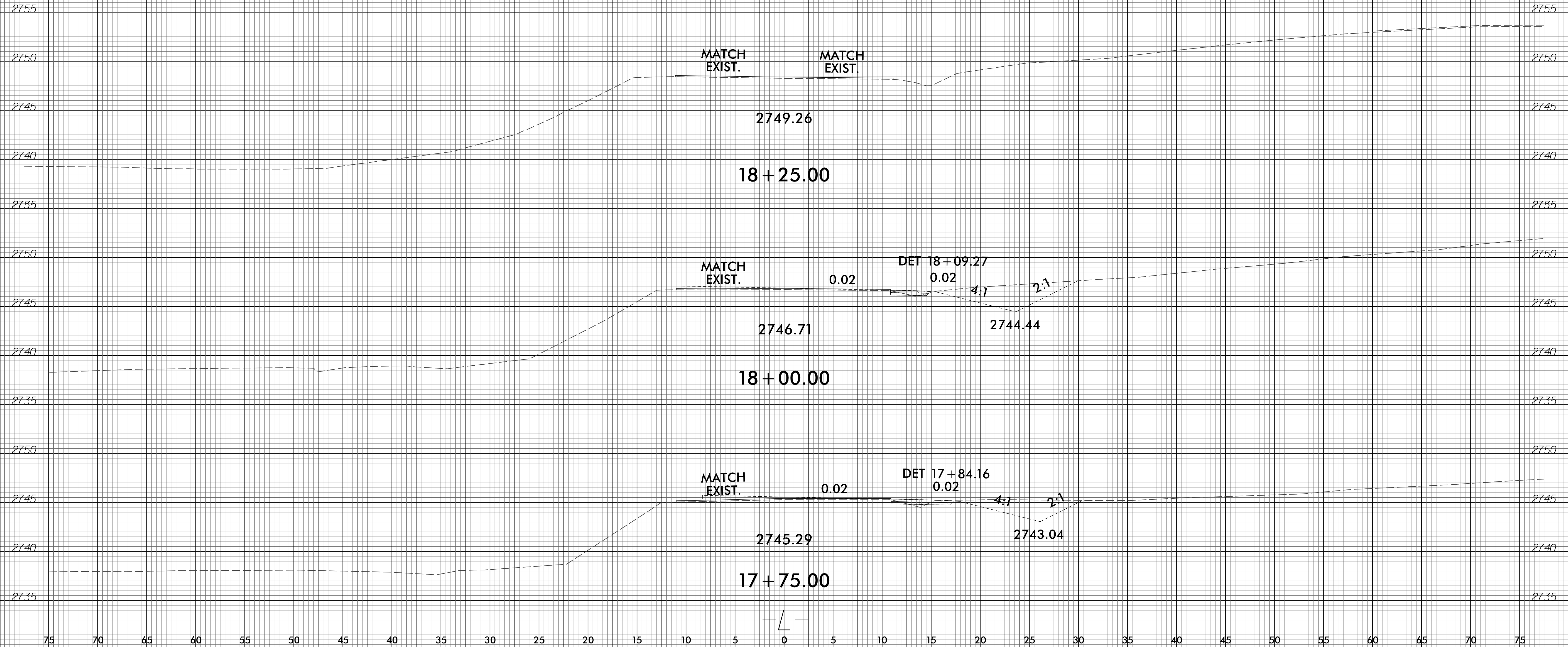
SHEET NO.
X-7



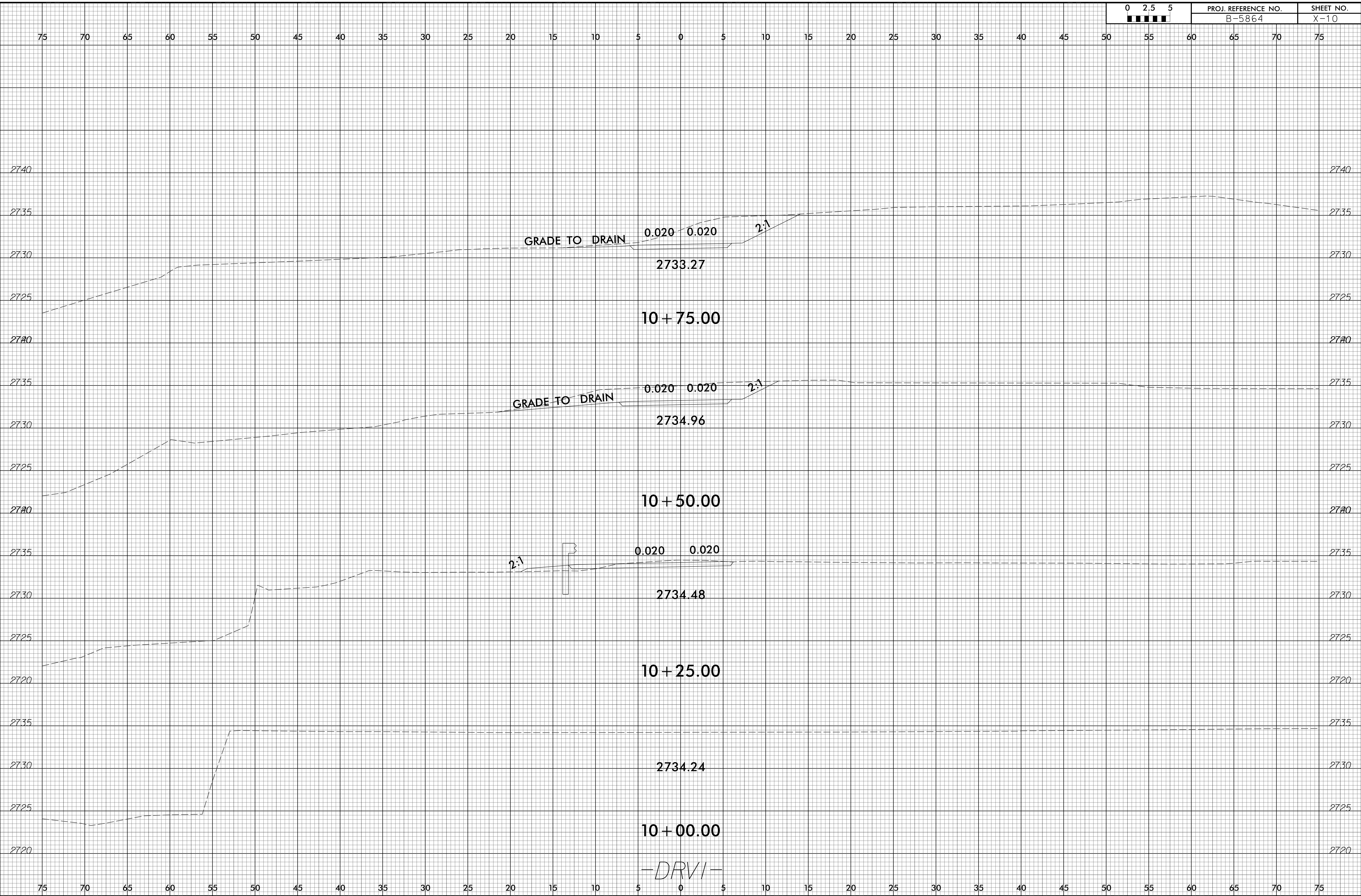
I:\18\2017
R:\B5864\Roadway\CorridorModeling\B5864_Rdy_xpl_LL_DET.dgn
TWR/SLT



75 70 65 60 55 50 45 40 35 30 25 20 15 10 5 0 5 10 15 20 25 30 35 40 45 50 55 60 65 70 75



8/23/99



10/18/2017
H:\B5864\Roadway\CorridorModeling\B5864_Pdu_xpl_dr_v1.dgn
m.r.l.

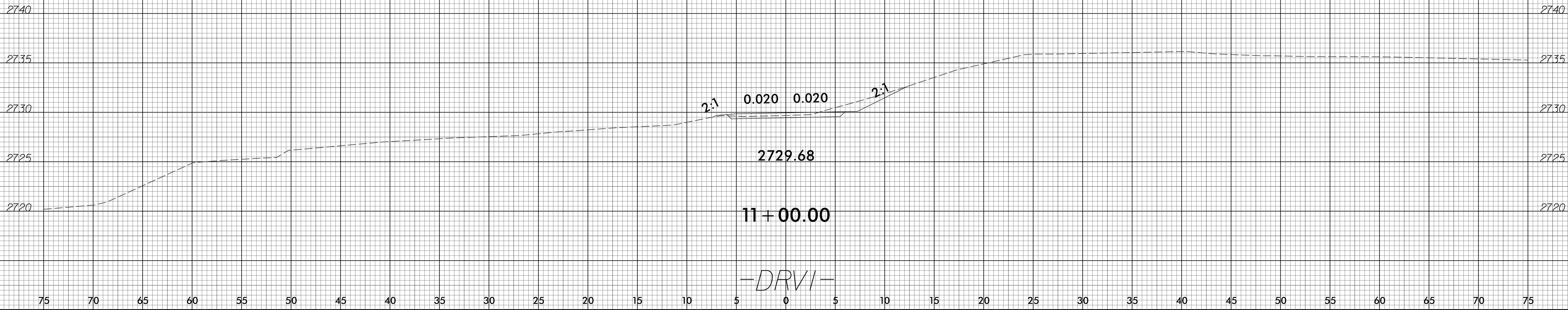
8/23/99



PROJ. REFERENCE NO.
B-5864

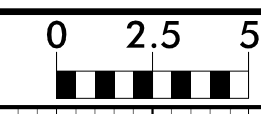
SHEET NO.
X-11

75 70 65 60 55 50 45 40 35 30 25 20 15 10 5 0 5 10 15 20 25 30 35 40 45 50 55 60 65 70 75



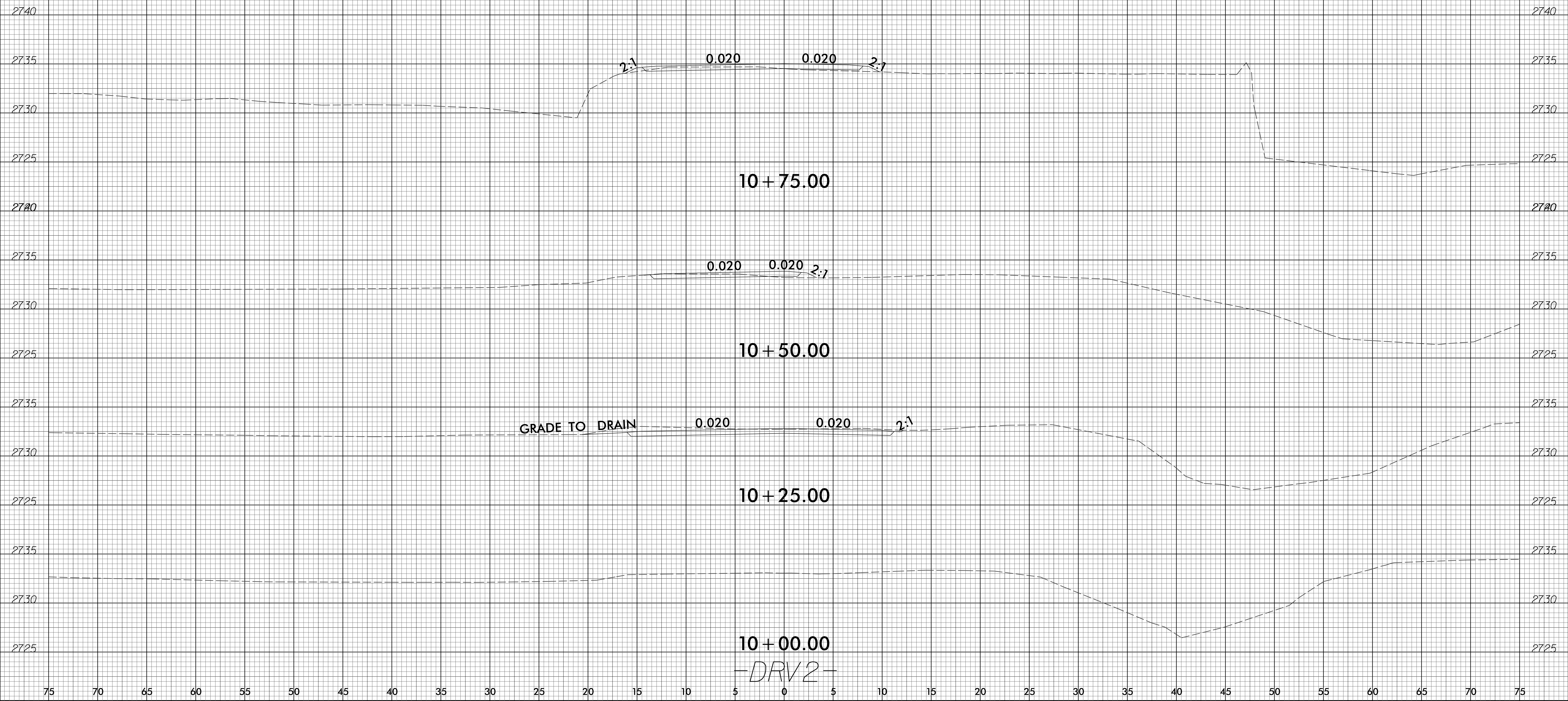
10/18/2017
 H:\5864\Roadway\CorridorModeling\B5864_Rdy_xpl_dr.v1.dgn
 dwg-light

8/23/99



PROJ. REFERENCE NO.	SHEET NO.
B-5864	X-12

75 70 65 60 55 50 45 40 35 30 25 20 15 10 5 0 5 10 15 20 25 30 35 40 45 50 55 60 65 70 75



10/18/2017
 H:\B5864\Roadway\Corridor\Modeling\B5864_Rdy_xpl_dr_v2.dgn
 dwg-light