

**This electronic collection of documents is provided
for the convenience of the user
and is Not a Certified Document –**

**The documents contained herein were originally issued
and sealed by the individuals whose names and license
numbers appear on each page, on the dates appearing
with their signature on that page.**

**This file or an individual page
shall not be considered a certified document.**

TIP PROJECT: W-5522

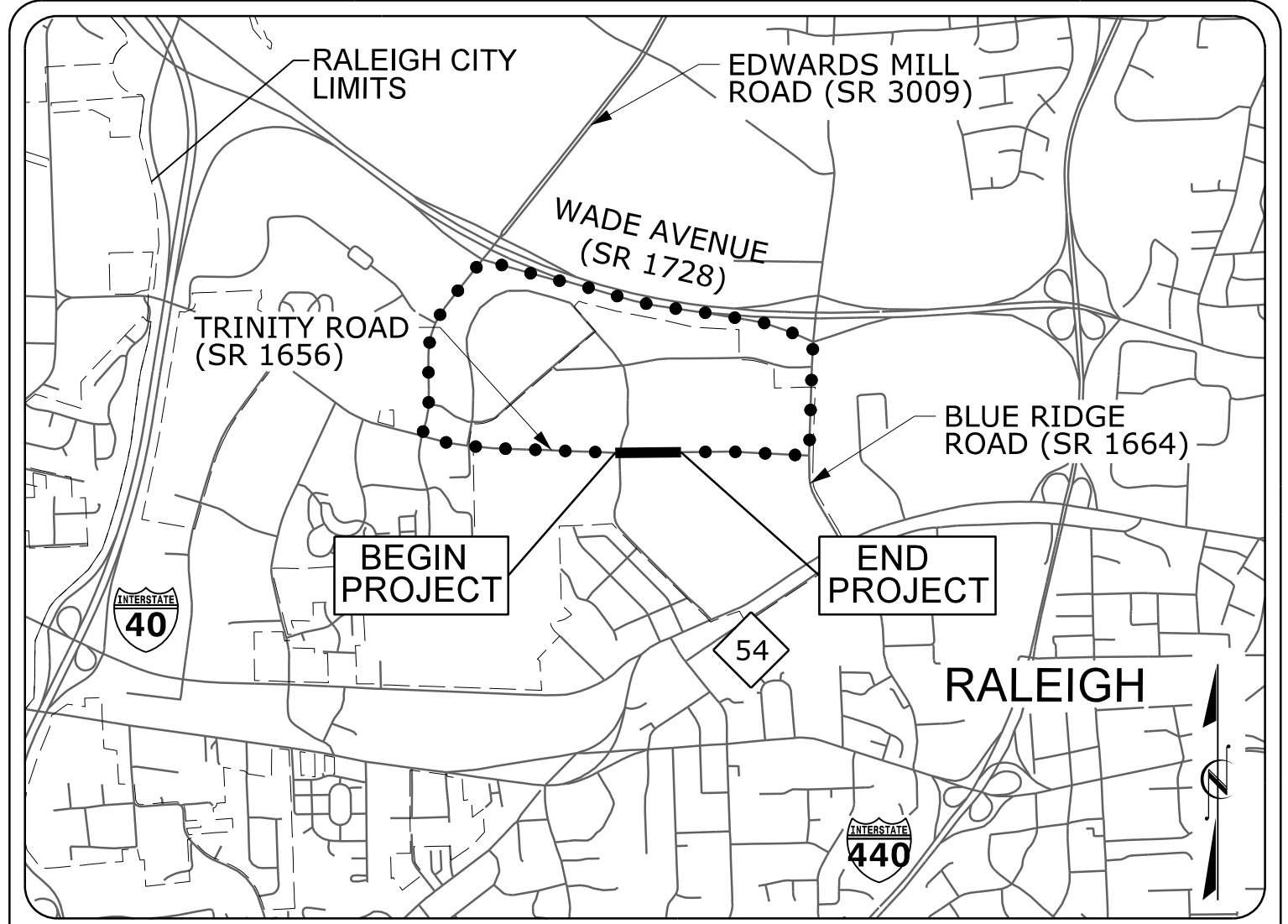
STATE OF NORTH CAROLINA
DIVISION OF HIGHWAYS

T.I.P. NO.	SHEET NO.
W-5522	UO-1

NOTE:
ALL UTILITY WORK SHOWN ON THIS SHEET IS DONE BY OTHERS.
NO PAYMENT WILL BE MADE TO THE CONTRACTOR FOR UTILITY WORK SHOWN ON THIS SHEET.


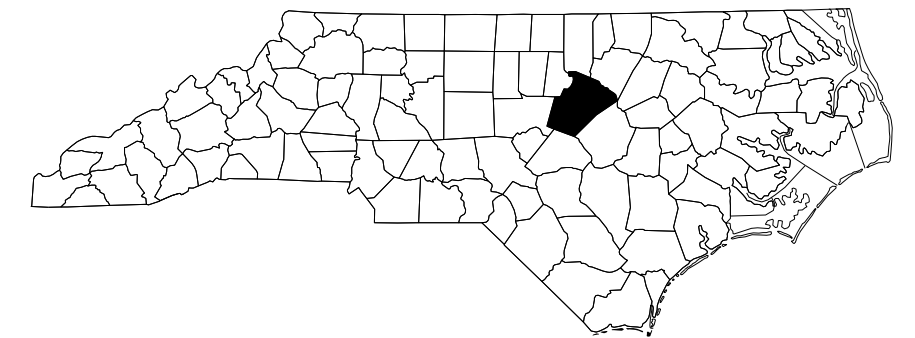
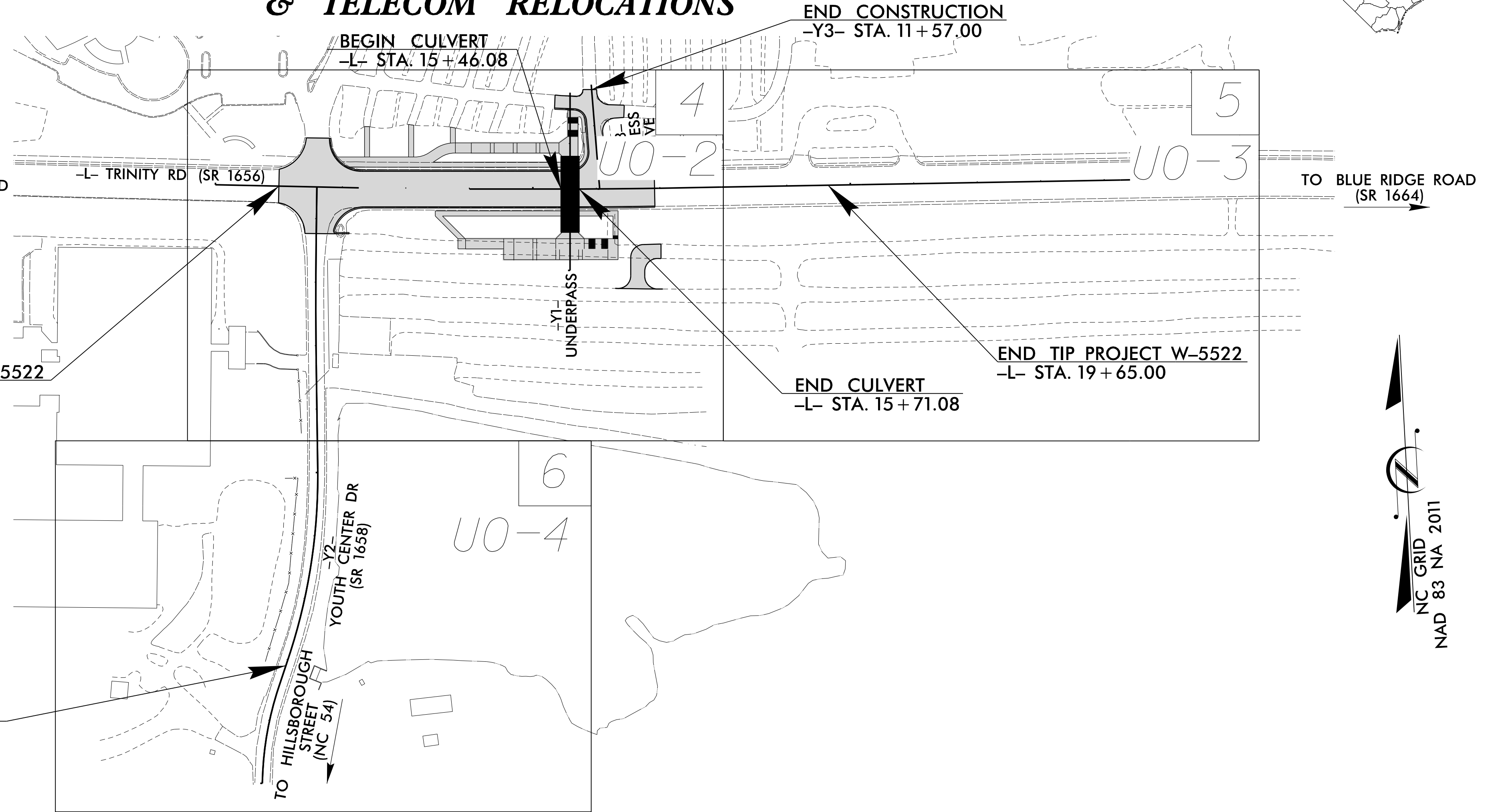
**UTILITIES BY OTHERS PLANS
WAKE COUNTY**

LOCATION: SR 1656 (TRINITY ROAD) AT SR 1658 (YOUTH CENTER DRIVE) INTERSECTION IN RALEIGH
TYPE OF WORK: POWER DISTRIBUTION, GAS DISTRIBUTION, WATER & TELECOM RELOCATIONS

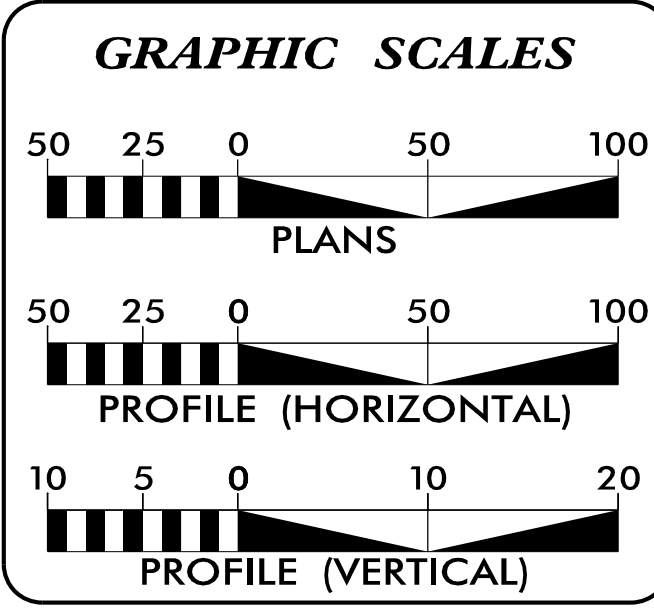


VICINITY MAP
NOT TO SCALE

••• DETOUR ROUTE TO EDWARDS MILL ROAD (SR 3009)



08-NOV-2017 11:04 SA Server Files\PROJECTS\2016\A201690100_NCDOT_W-5522_NCS Ped Tunnel\Design\Utilities\Engineering\UBO\Proj\W5522_ut_tsh_UO1_psh.dgn \$\$\$USERNAME\$\$\$



INDEX OF SHEETS

SHEET NO.	DESCRIPTION
UO-1	TITLE SHEET
UO-2 THRU UO-4	UBO PLAN SHEETS

UTILITY OWNERS WITH CONFLICTS

(A) POWER DISTRIBUTION - DUKE ENERGY
(B) GAS DISTRIBUTION - PSNC
(C) TELECOM - CHARTER COMMUNICATIONS
(D) TELECOM - NCSU
(E) TELECOM - AT&T LEGACY
(F) TELECOM - AT&T
(G) TELECOM - GOOGLE
(H) TELECOM - CELITO
(I) WATER - CITY OF RALEIGH

PREPARED IN THE OFFICE OF:

License No. C-2639
401 Harrison Oaks Blvd., Suite 145 Cary, NC 27513
(919)-853-0001

Michael E. Davis	UTILITY COORDINATION PROJECT MANAGER
Jim A. Forbes	PROJECT UTILITY COORDINATOR
Clint L. Stevens, PE	PROJECT UTILITY DESIGNER

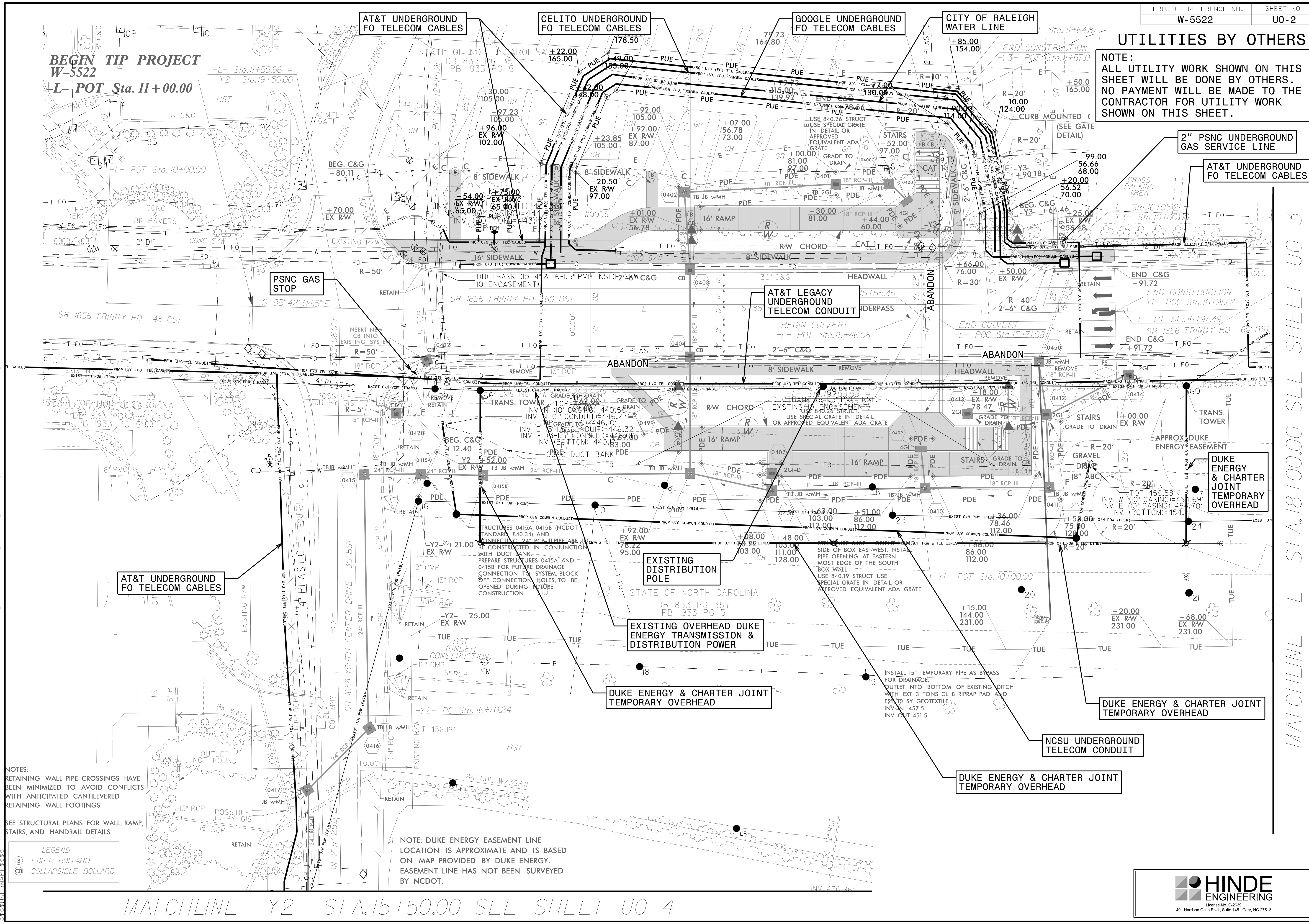
**DIVISION OF HIGHWAYS
UTILITIES UNIT**
1555 MAIL SERVICES CENTER
RALEIGH, NC 27699-1555
PHONE (919) 707-6690
FAX (919) 250-4151

Donna Jackson, PE	CENTRAL UTILITIES MANAGER
Xxxxx X.Xxxxx	UTILITIES ENGINEER
Xxxxx X.Xxxxx	UTILITIES AREA COORDINATOR
Tanga Sampson	UTILITIES COORDINATOR

UTILITIES BY OTHERS

NOTE:
ALL UTILITY WORK SHOWN ON THIS SHEET WILL BE DONE BY OTHERS. NO PAYMENT WILL BE MADE TO THE CONTRACTOR FOR UTILITY WORK SHOWN ON THIS SHEET.

BEGIN TIP PROJECT W-5522
L- POT Sta. 11+00.00



- NOTES:
RETAINING WALL PIPE CROSSINGS HAVE BEEN MINIMIZED TO AVOID CONFLICTS WITH ANTICIPATED CANTILEVERED RETAINING WALL FOOTINGS
- SEE STRUCTURAL PLANS FOR WALL, RAMP, STAIRS, AND HANDRAIL DETAILS
- LEGEND**
- (B) FIXED BOLLARD
 - (CB) COLLAPSIBLE BOLLARD

NOTE: DUKE ENERGY EASEMENT LINE LOCATION IS APPROXIMATE AND IS BASED ON MAP PROVIDED BY DUKE ENERGY. EASEMENT LINE HAS NOT BEEN SURVEYED BY NCDOT.

MATCHLINE -Y2- STA.15+50.00 SEE SHEET U0-4

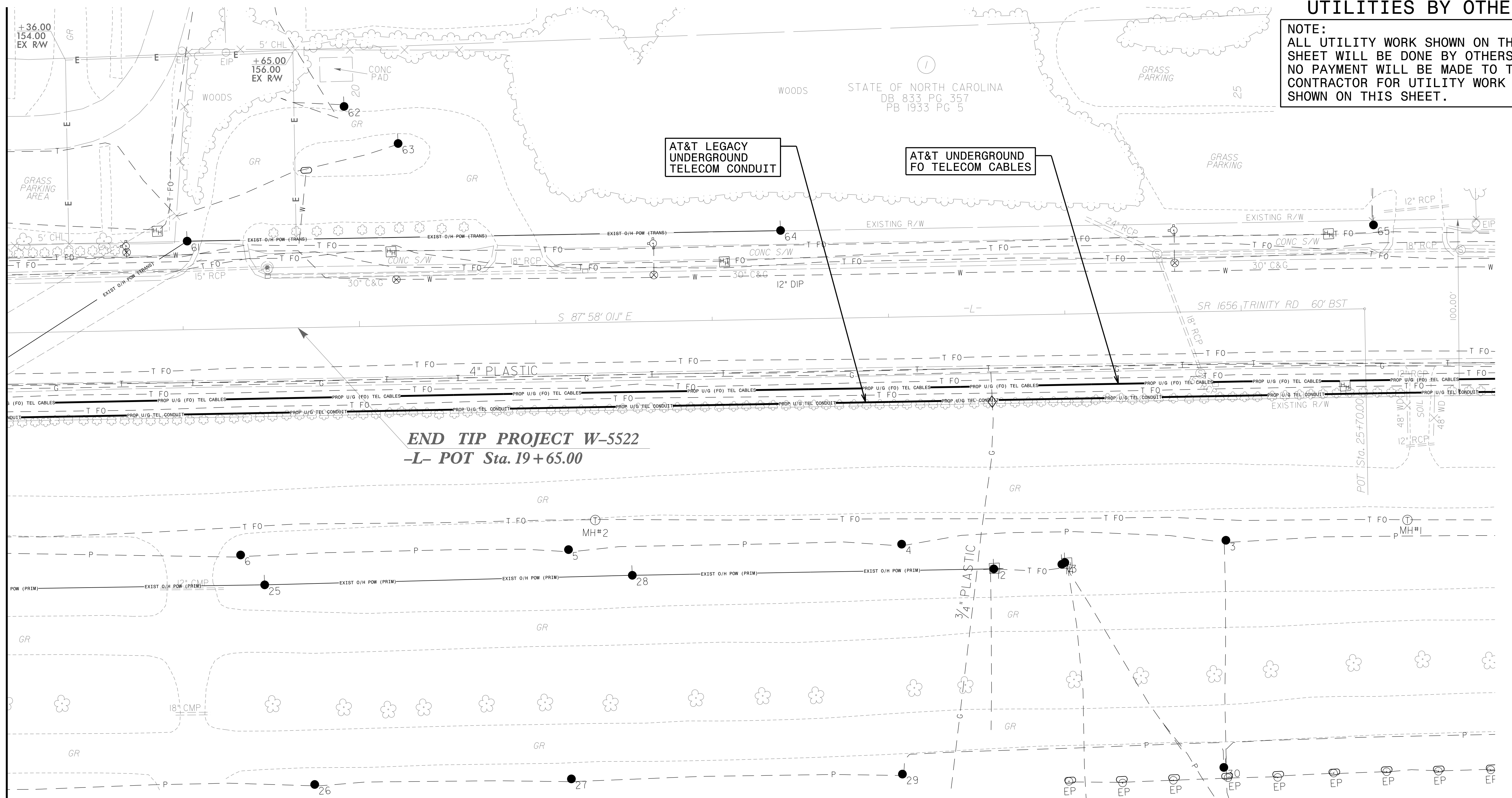
MATCHLINE -L- STA.18+00.00 SEE SHEET U0-3

2016-11-07 10:36 PROJECTS\2016\A20161901.001\NCDOT_W-5522\NCS Ped Tunnel\Design\Utilities\Engineering\UBD01\Proj_W5522_ut_rdy4_U002_psh.dgn

UTILITIES BY OTHERS

NOTE:
 ALL UTILITY WORK SHOWN ON THIS SHEET WILL BE DONE BY OTHERS. NO PAYMENT WILL BE MADE TO THE CONTRACTOR FOR UTILITY WORK SHOWN ON THIS SHEET.

MATCHLINE -L- STA. 18+00.00 SEE SHEET U0-2

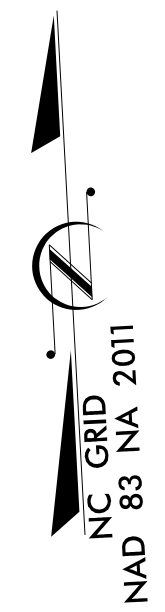


AT&T LEGACY UNDERGROUND TELECOM CONDUIT

AT&T UNDERGROUND FO TELECOM CABLES

END TIP PROJECT W-5522
 -L- POT Sta. 19+65.00

STATE OF NORTH CAROLINA
 DB 833 PG 357
 PB 1933 PG 5




NO PROPOSED WORK ON THIS SHEET

26 NOV 2017 10:55 C:\PROJECTS\2016\A2016901\00_NCDDOT_W-5522_NCS_Ped_Tunnel\Design\Utilities\Engineering\UBD01\Proj\W5522_ut_rdy5_U003_psh.dgn

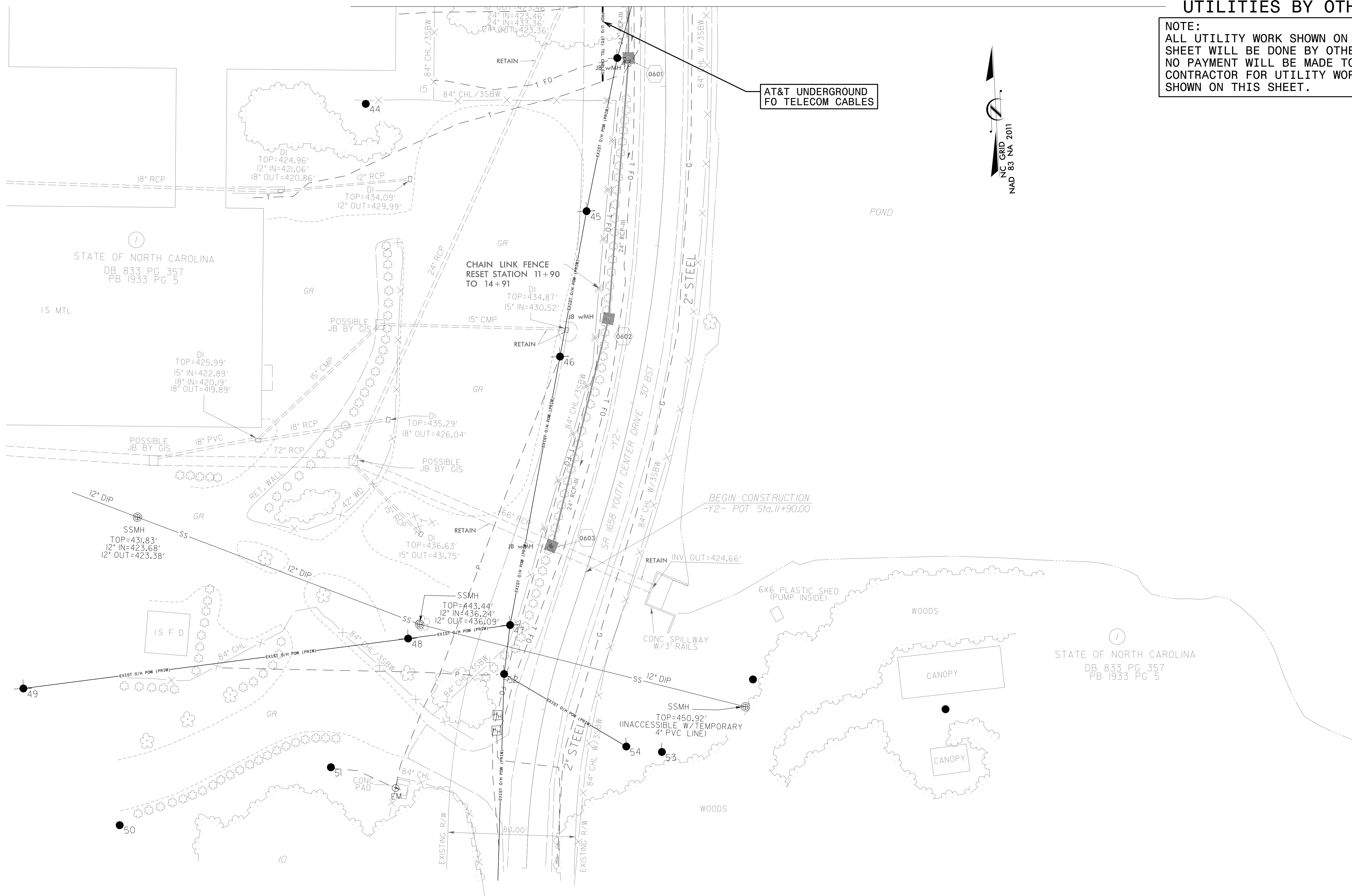
MATCHLINE -Y2- STA.15+50.00 SEE SHEET U0-2

UTILITIES BY OTHERS

NOTE:
ALL UTILITY WORK SHOWN ON THIS SHEET WILL BE DONE BY OTHERS. NO PAYMENT WILL BE MADE TO THE CONTRACTOR FOR UTILITY WORK SHOWN ON THIS SHEET.



AT&T UNDERGROUND FO TELECOM CABLES



C:\Users\jsh\OneDrive\Desktop\Projects\2016\A2016901\00_NC DOT_W-5522_NCS_Ped_Tunnel\Design\Utilities\Engineering\UBD\Proj\W5522_ut_rdy6_U004_psh.dgn
 26 NOV 2017 10:40
 JSH
 338511