

09/28/99

9:17:04 AM N:\Morrisonville\Jobs3\W-5522 Trinity Rd Ped\W5522Structures\Cadd\410_000_W5522_SMU_TS.dgn
morrison

TIP PROJECT: W-5522

CONTRACT:

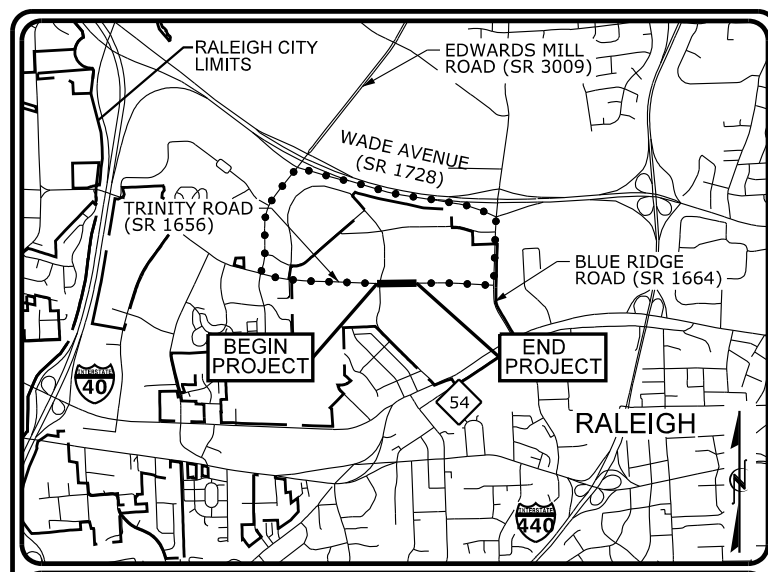
STATE OF NORTH CAROLINA
DIVISION OF HIGHWAYS

WAKE COUNTY

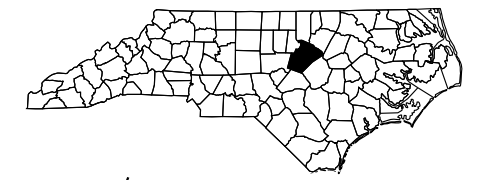
LOCATION: SR 1656 (TRINITY ROAD) AT SR 1658 (YOUTH CENTER DRIVE) INTERSECTION IN RALEIGH

TYPE OF WORK: GRADING, PAVING, STRUCTURES, AND DRAINAGE

STATE	STATE PROJECT REFERENCE NO.	SHEET NO.	TOTAL SHEETS
N.C.	W-5522	1	
STATE PROJ. NO.	F.A. PROJ. NO.	DESCRIPTION	
50143.1.FD1	HSIP-1656(5)	PE	
50143.2.1	HSIP-1656(005)	ROW & UTIL	
50143.3.1	HSIP-1656(005)	CONST.	



VICINITY MAP
NOT TO SCALE



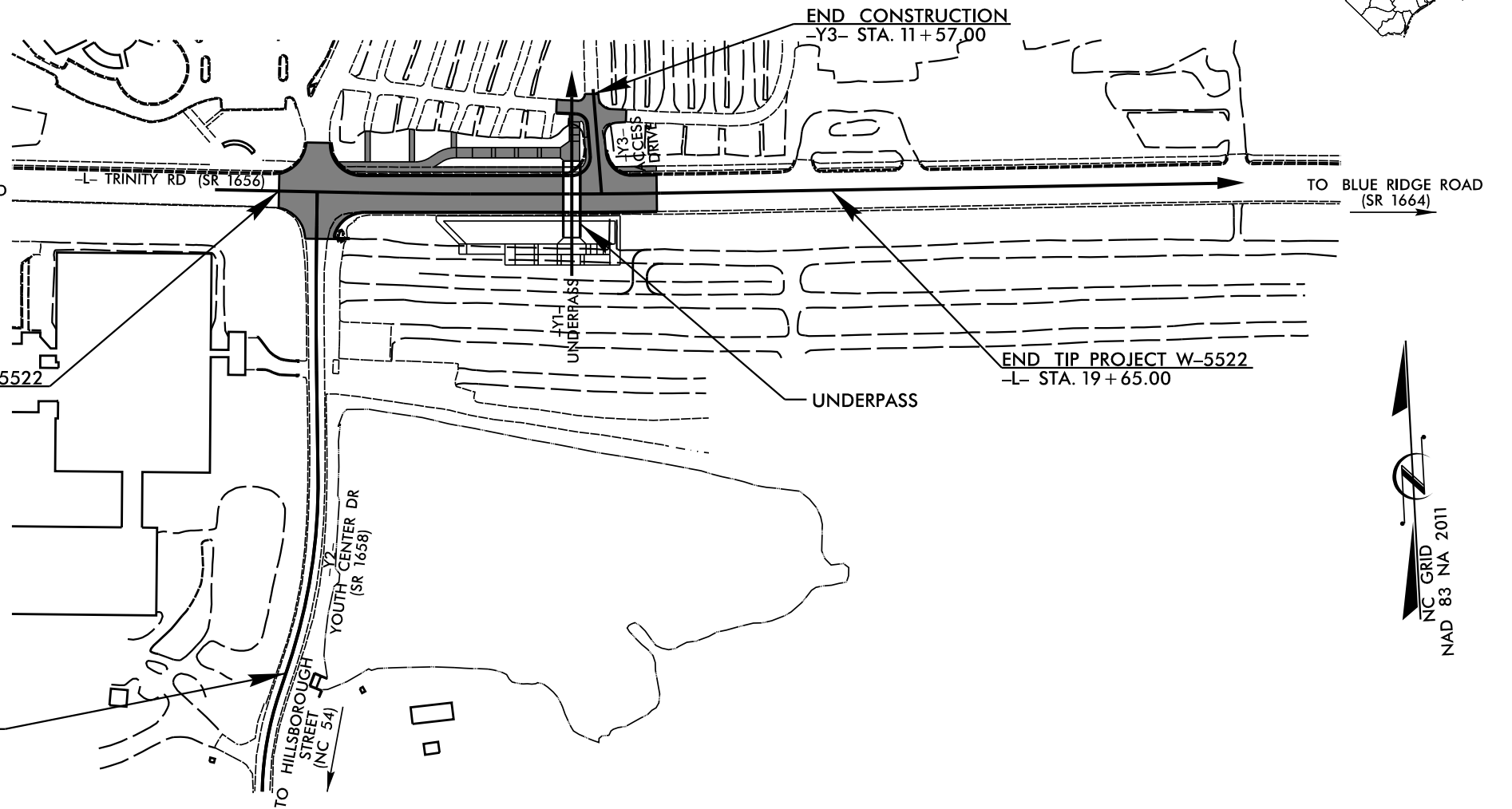
STRUCTURES

••• DETOUR ROUTE

TO EDWARDS MILL ROAD (SR 3009)

BEGIN TIP PROJECT W-5522
-L- STA. 11+00.00

BEGIN CONSTRUCTION
-Y2- STA. 11+90.00



THERE IS NO CONTROL OF ACCESS ON THIS PROJECT.

DOCUMENT NOT CONSIDERED FINAL
UNLESS ALL SIGNATURES COMPLETED

DESIGN DATA
 ADT 2013 = 6,000
 FUNC CLASS = MAJOR COLLECTOR
 SUBREGIONAL TIER

PROJECT LENGTH

LENGTH ROADWAY TIP PROJECT W-5522 = 0.159 MILES
 LENGTH CULVERT TIP PROJECT W-5522 = 0.005 MILES
 TOTAL LENGTH OF TIP PROJECT W-5522 = 0.164 MILES

Prepared in the Office of:
AECOM
 2012 STANDARD SPECIFICATIONS

RIGHT OF WAY DATE:
MARCH 30, 2017

LETTING DATE:
JANUARY 16, 2018

NC FIRM LICENSE No: F-0342
 701 Corporate Center Drive, Suite 475
 Raleigh, NC 27607
 (919) 854-6200 - (919) 854-6259(FAX)

EDWARD G. EDENS, P.E.
PROJECT ENGINEER

KIMBERLY KOIVUNIEMI, P.E.
PROJECT DESIGN ENGINEER

GARY LOVERING, P.E.
PROJECT ENGINEER
NCDOT CONTACT

STRUCTURES ENGINEER

JOHN C. MORRISON, P.E.

