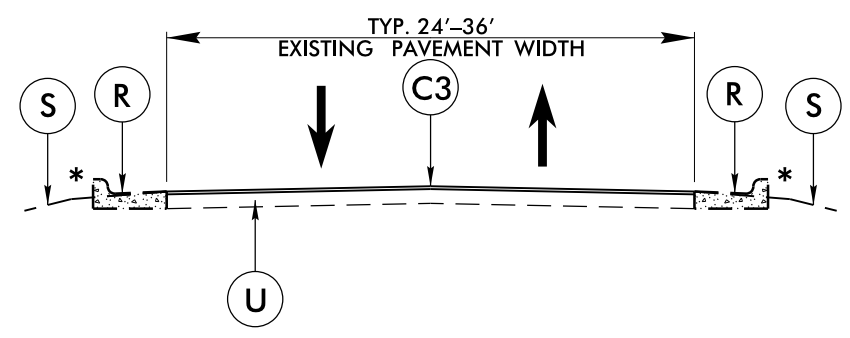
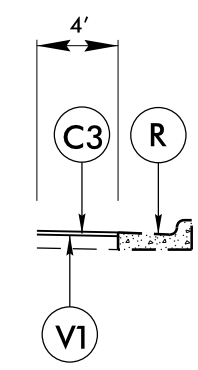


6/2/99

| PAVEMENT SCHEDULE | |
|-------------------|------------------|
| C1 | 1 1/2" S9.5B |
| C2 | 3" S9.5B |
| C3 | 1 1/2" S9.5C |
| C4 | 3" S9.5C |
| D1 | 2 1/2" I19.0B |
| D2 | 3" I19.0B |
| D3 | 2 1/2" I19.0C |
| R | EX C & G |
| S | SHLD GRADING |
| U | EXIST. PAVEMENT |
| V1 | 0-1 1/2" MILLING |
| V2 | 1 1/2" MILLING |
| V3 | 3" MILLING |
| V4 | 4" MILLING |
| V5 | 4 1/2" MILLING |

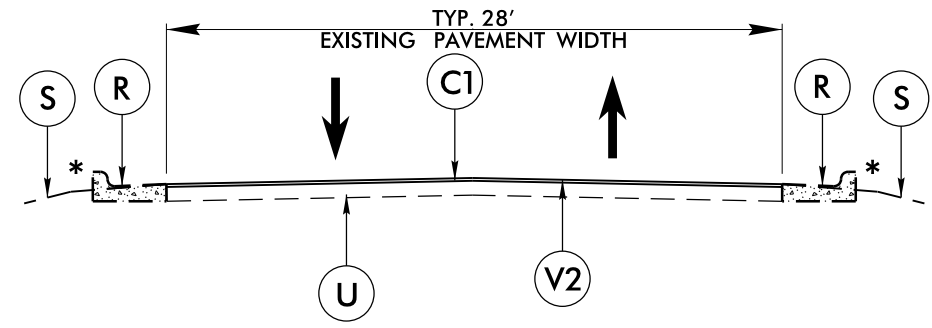


TYPICAL SECTION NO. 6
RESURFACE S9.5C
MAP NO. 3 (NC 54)

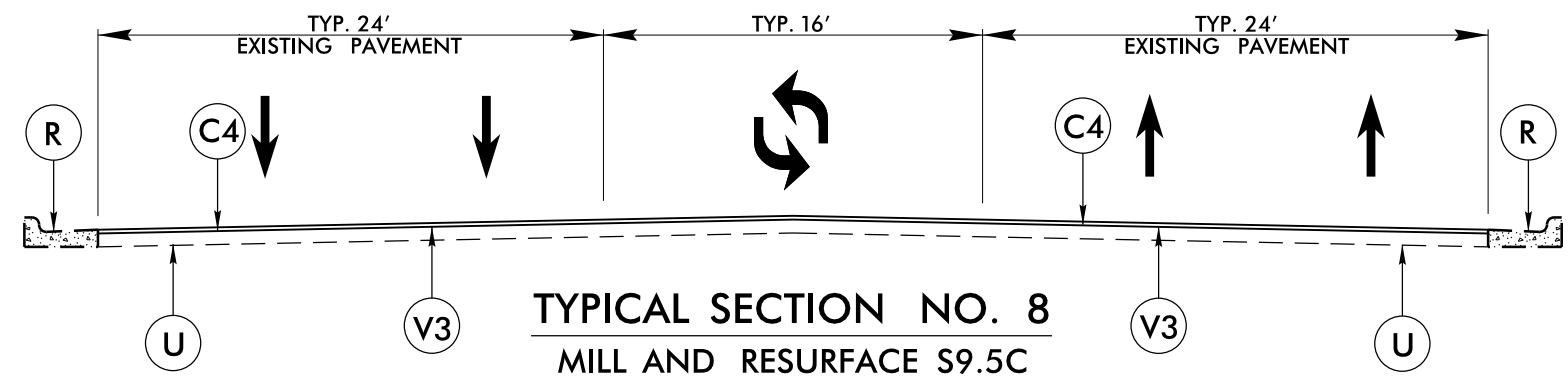


PARTIAL TYPICAL SECTION
MILL AND RESURFACE S9.5C

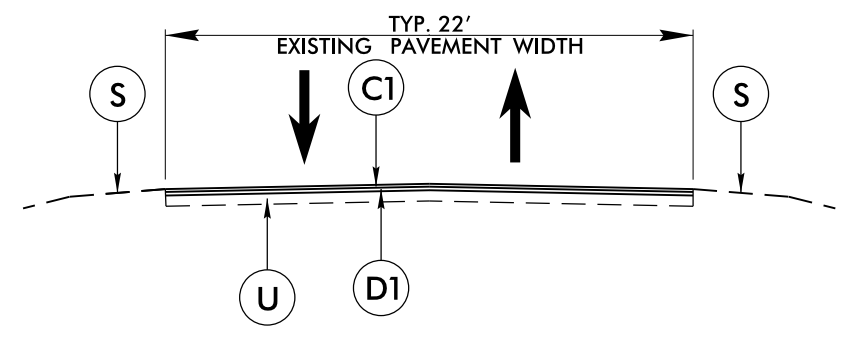
Use in conjunction with Typical No. 6 at locations with C&G



TYPICAL SECTION NO. 7
MILL AND RESURFACE S9.5B
MAP NO. 4 (BASHFORD RD)



TYPICAL SECTION NO. 8
MILL AND RESURFACE S9.5C
MAP NO. 6 (Maynard Rd)



TYPICAL SECTION NO. 9
RESURFACE S9.5C, I19.0C
MAP NO. 9 (LOUIS STEPHENS RD)

08-NOV-2017 10:59 N:\nt\structure-Jobs\2017-Projects\17-0111.103 Wake West Resurfacing\Design\Roadway\Proj\2019 Wake West Rdj_Typ_6.dgn