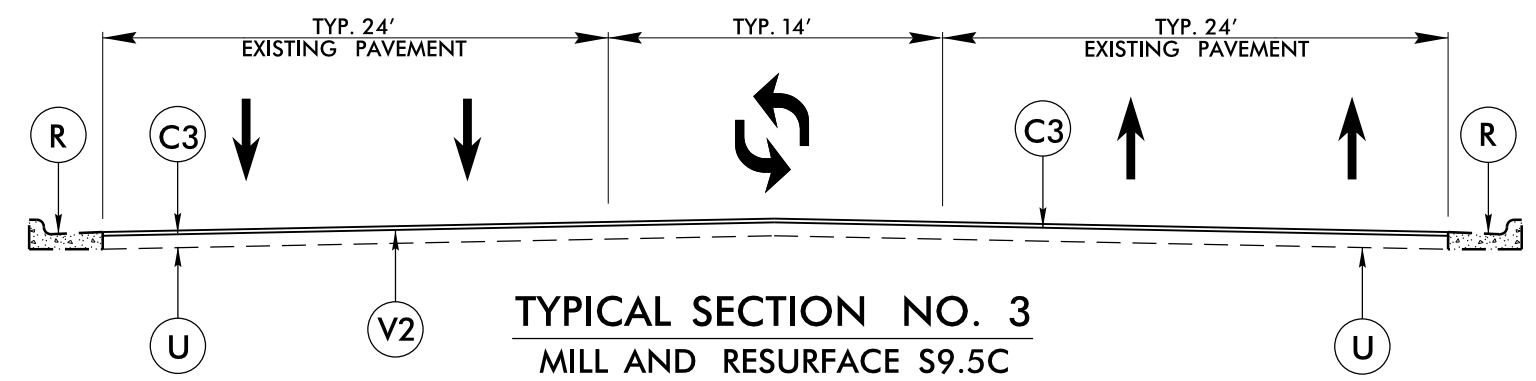


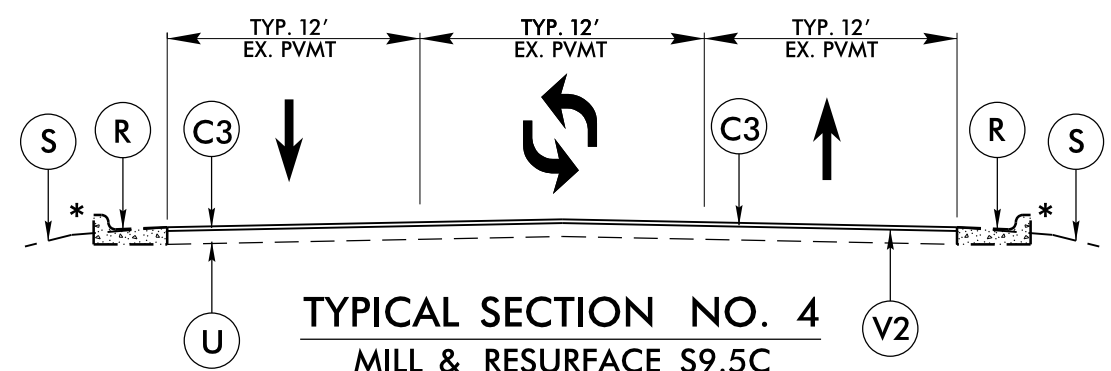
PAVEMENT SCHEDULE	
C1	1½" S9.5B
C2	3" S9.5B
C3	1½" S9.5C
C4	3" S9.5C
D1	2½" I19.0B
D2	3" I19.0B
D3	2½" I19.0C
R	EX C & G
S	SHLD GRADING
U	EXIST. PAVEMENT
V1	0-1½" MILLING
V2	1½" MILLING
V3	3" MILLING
V4	4" MILLING
V5	4½" MILLING

\* VARIABLE OUTSIDE SHOULDER – PARTIAL C&G, PARTIAL EARTH SHOULDER



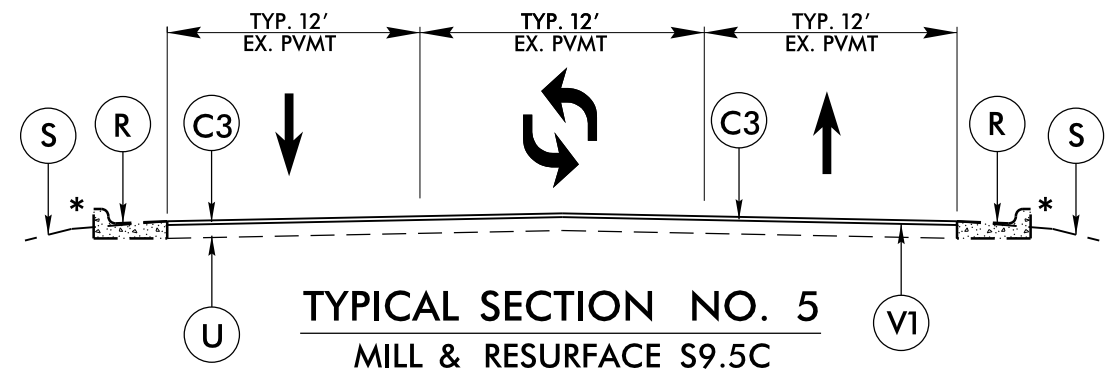
**TYPICAL SECTION NO. 3**  
MILL AND RESURFACE S9.5C

MAP NO. 2 (MAYNARD RD)  
-from pvmt joint .15 miles W of SR 3060 (Morrisville Pkwy) to Rise Drive  
(Only mill & fill older pavement)



**TYPICAL SECTION NO. 4**  
MILL & RESURFACE S9.5C

MAP NO. 2 (MAYNARD RD)  
-from Rise Drive to .04 miles S of Aviation Pkwy  
(Only mill & fill older pavement)



**TYPICAL SECTION NO. 5**  
MILL & RESURFACE S9.5C

MAP NO. 2 (MAYNARD RD)  
-from .04 miles S of Aviation Pkwy to U-5750 Construction Limits