

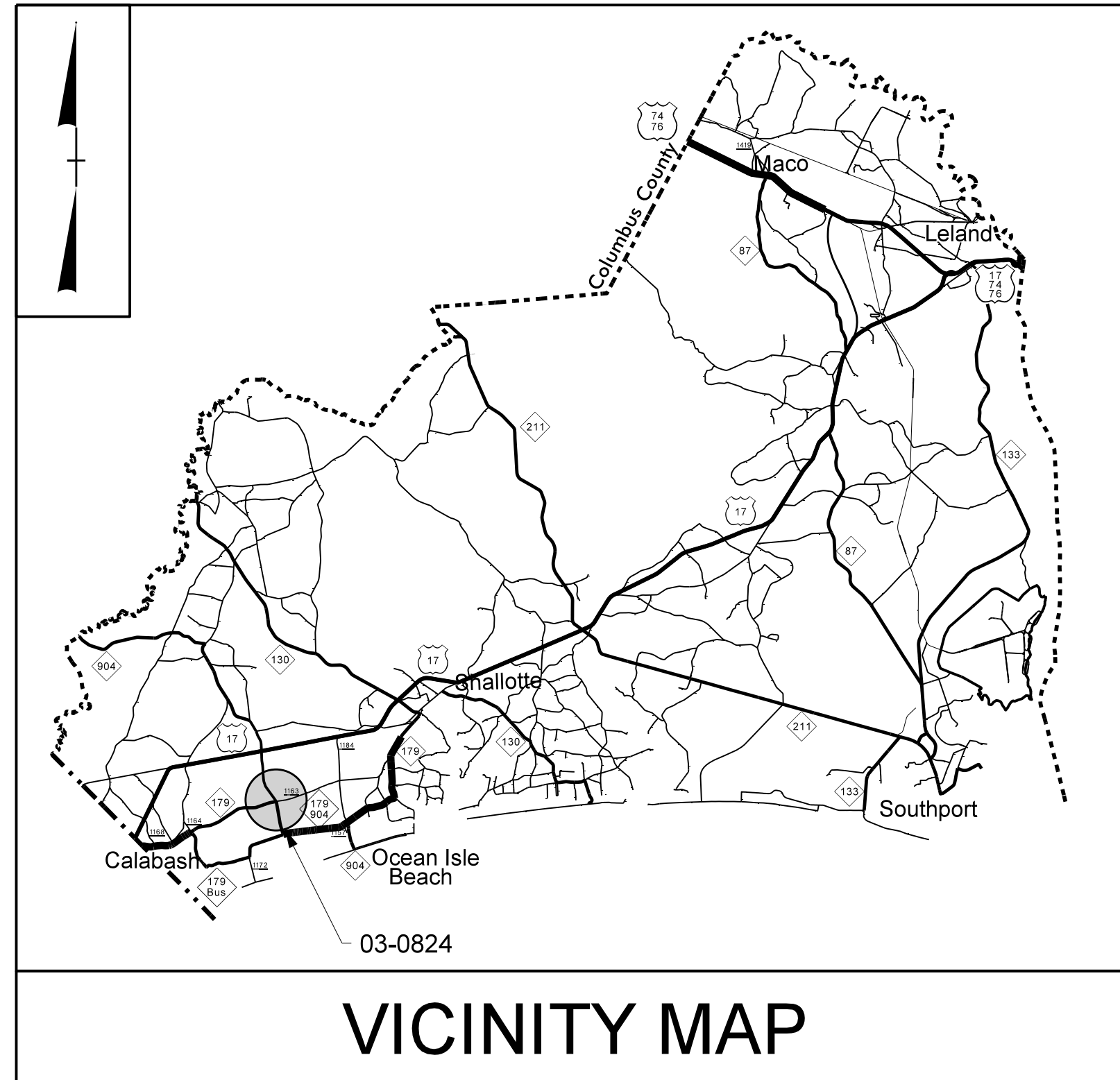
STATE OF NORTH CAROLINA
DIVISION OF HIGHWAYS

BRUNSWICK COUNTY

LOCATION: DIVISION 3 – BRUNSWICK COUNTY: NC 904/NC 179-904 (Seaside Rd) at NC 179/SR 1163 (Old Georgetown Rd) MILLING & RESURFACING

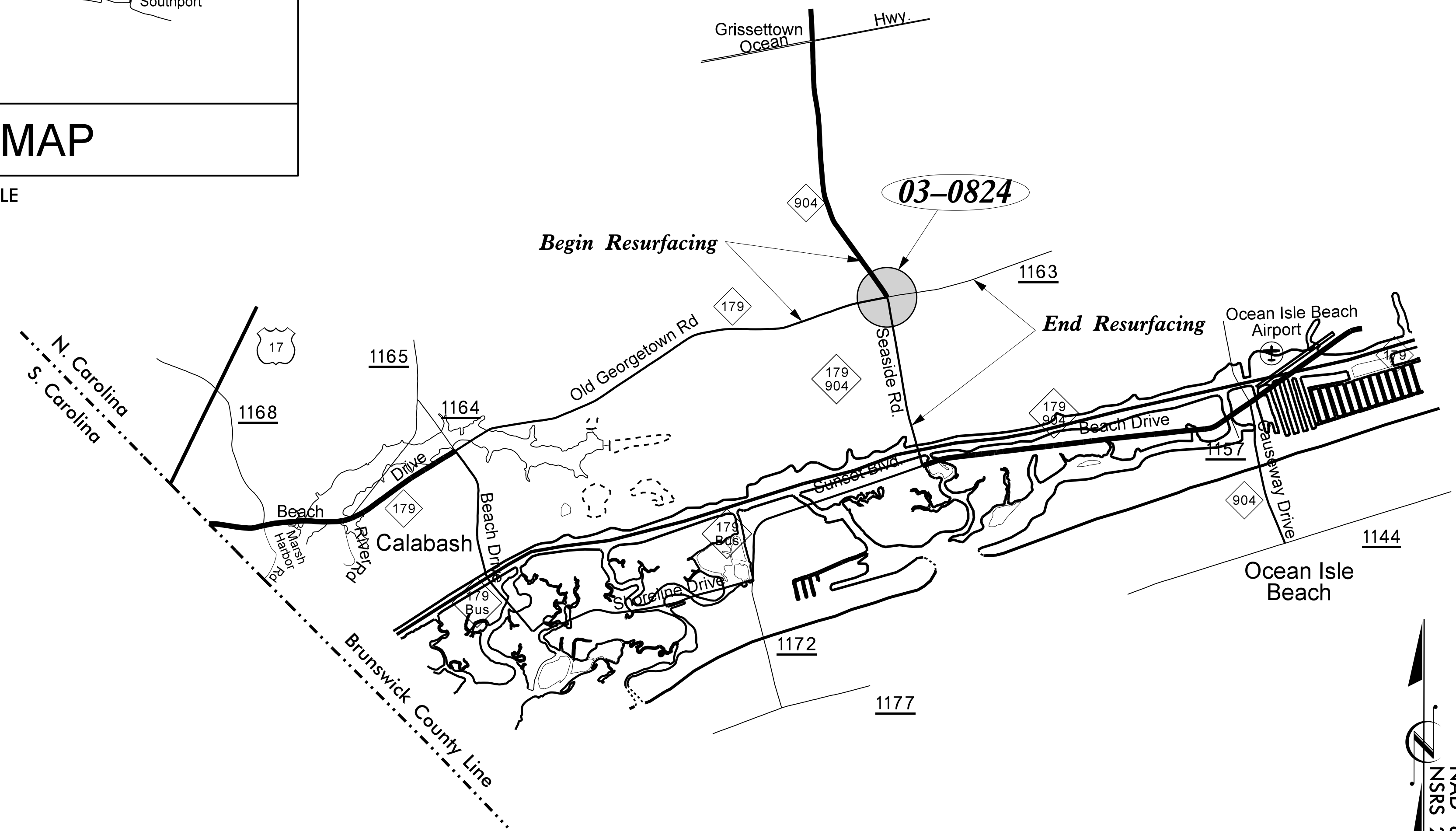
TYPE OF WORK: TRAFFIC SIGNALS

Brunswick County Resurfacing



VICINITY MAP

NOT TO SCALE




Refer to "Roadway Standard Drawings NCDOT" dated January 2012 and "Standard Specifications for Roads and Structures" dated January 2012.

Index of Plans		
Sheet #	Reference #	Location/Description
Sig. 1.0	-----	Title Sheet
Sig. 2.0 - 2.3	03-0824	NC 904/NC 179 - 904 (Seaside Rd) at NC 179/SR 1163 (Old Georgetown Rd)

Transportation Mobility and Safety Division
Contacts:
Jason P. Galloway, PE - State Signals Engineer
Keith M. Mims - Signal Equipment Project Design Engineer

Prepared In the Office of:
DIVISION OF HIGHWAYS
TRANSPORTATION MOBILITY AND SAFETY
DIVISION



I:\MAY\SIG\SignalDesign\Region\Eastern Region\Div-03\Brunswick county resurfacing 2018\3CR-PE tsh_2018brunswick.dgn