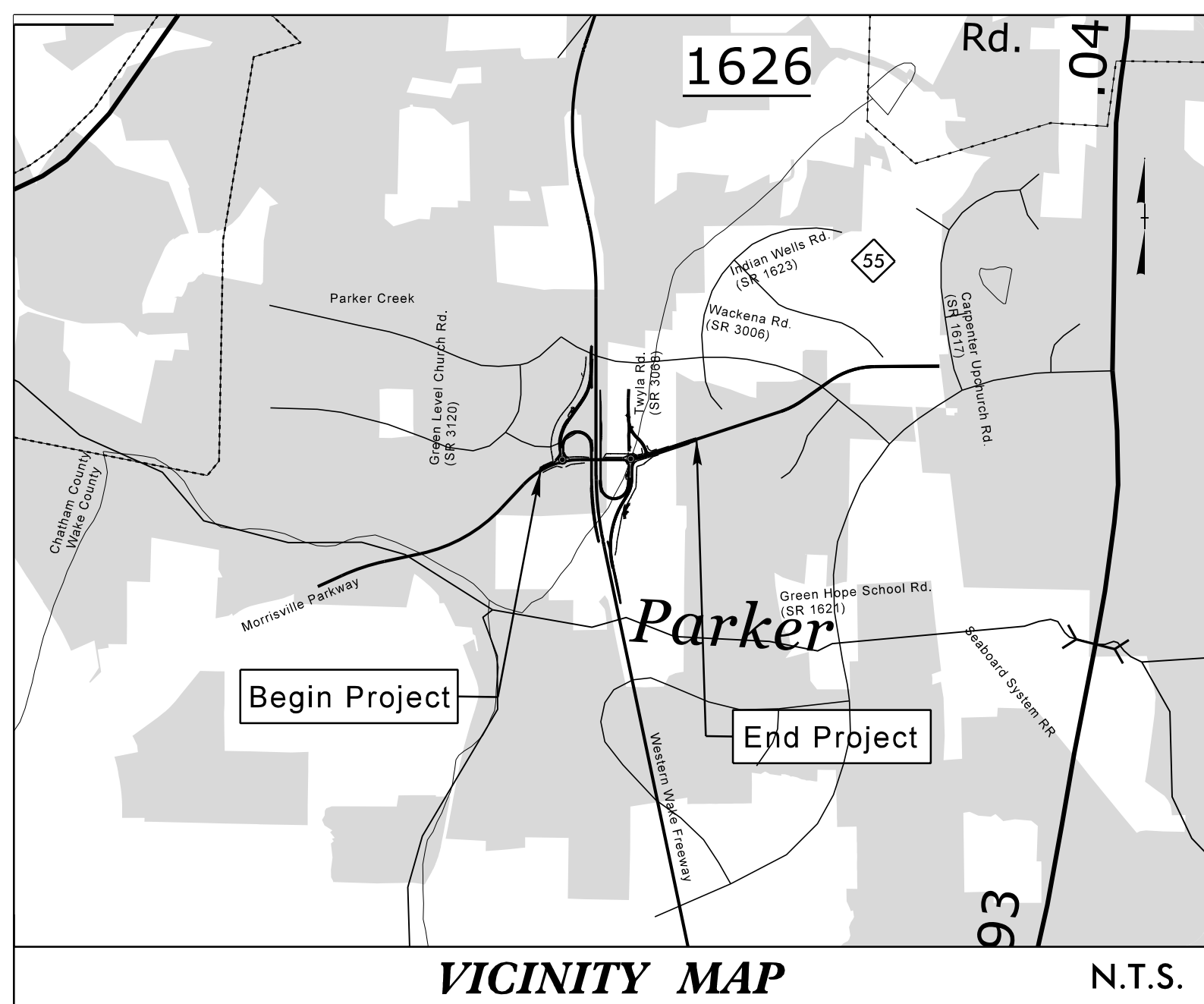


TIP PROJECT: U-5315A&B
CARY PROJECT: ST 1123A/220

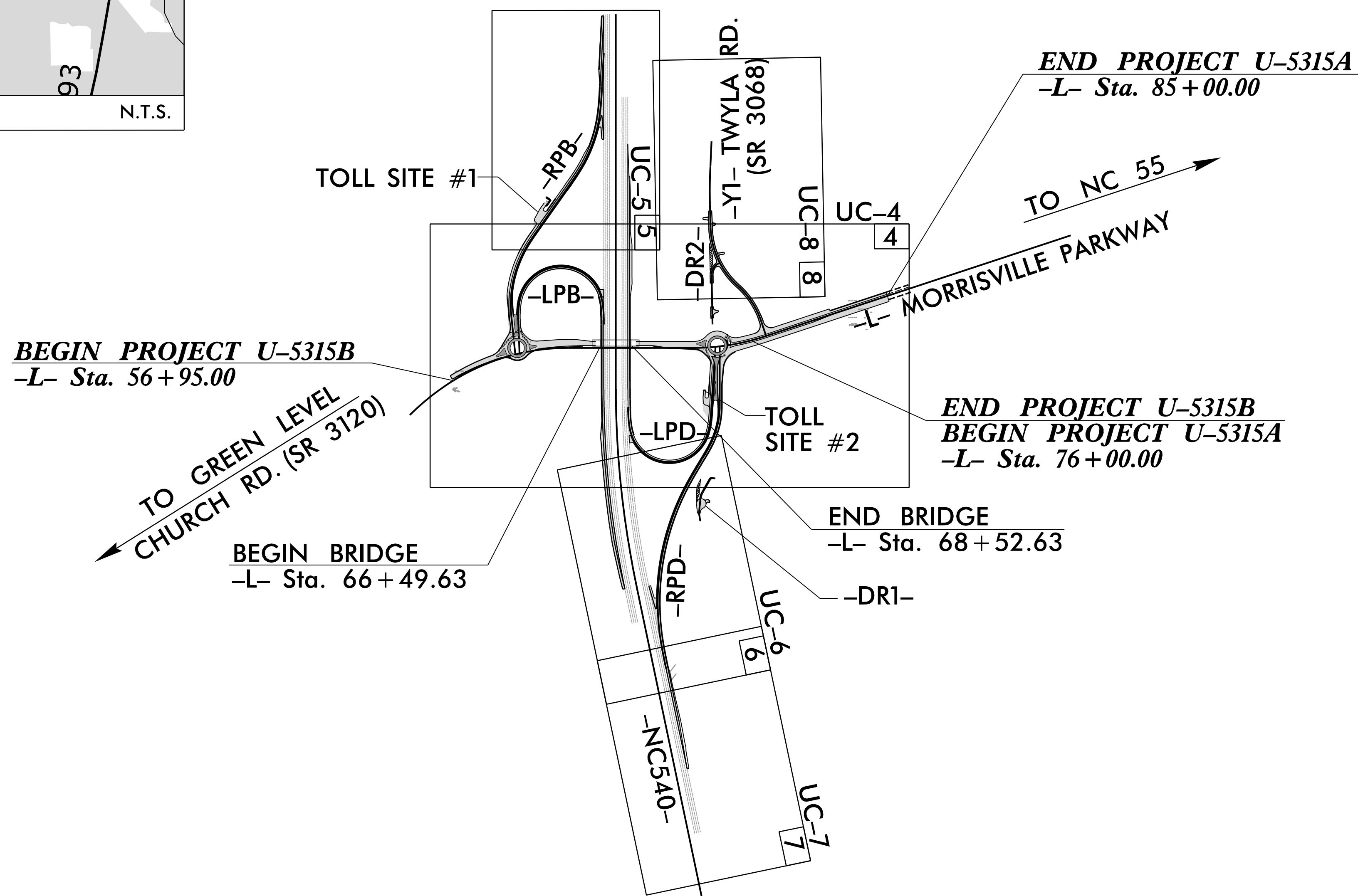


STATE OF NORTH CAROLINA
DIVISION OF HIGHWAYS

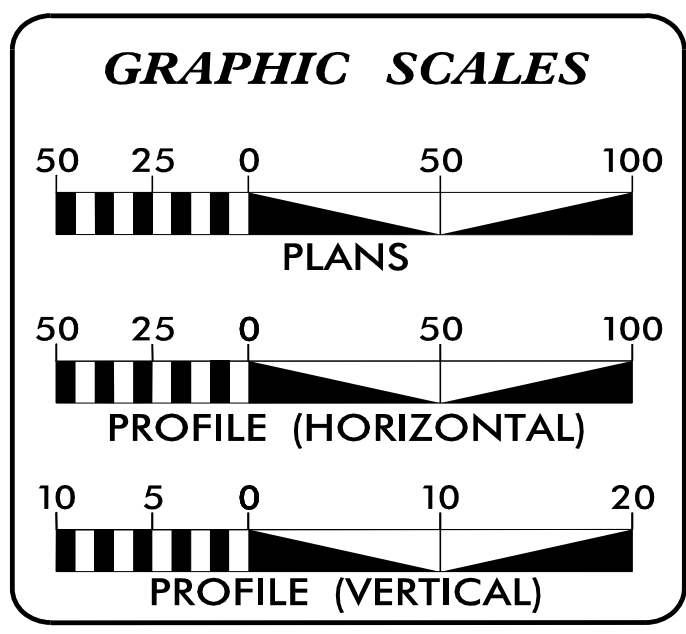
UTILITY CONSTRUCTION PLANS
WAKE COUNTY

LOCATION: MORRISVILLE PARKWAY EXTENSION AND NC 540 INTERCHANGE FROM WEST OF HIGHCROFT DRIVE TO EAST OF MILLS PARK DRIVE IN CARY
TYPE OF WORK: UTILITY WORK

T.I.P. NO.	SHEET NO.
U-5315AU-5315B	UC-1



**DOCUMENT NOT CONSIDERED FINAL
UNLESS ALL SIGNATURES COMPLETED**



INDEX OF SHEETS	
SHEET NO.	DESCRIPTION
UC-1	TITLE SHEET
UC-2	UTILITY SYMBOLOGY
UC-3	NOTES
UC-3A THRU UC-3C	DETAILS
UC-4 THRU UC-8	UTILITY CONSTRUCTION SHEETS
UC-9 THUR UC-10	PROFILE SHEETS

- WATER AND SEWER OWNERS ON PROJECT**
- (1) TOWN OF CARY 16" WATER LINE
 - (2) TOWN OF CARY 8" REUSE WATER LINE
 - (3) TOWN OF CARY 12" FSS SEWER (FUTURE FSS SEWER-BY OTHERS)

SEAL

PREPARED IN THE OFFICE OF:
RK&K
RUMMEL, KLEPPER & KAHL, LLP
900 RIDGEFIELD DRIVE, SUITE 130
RALEIGH, NORTH CAROLINA 27609
NC LICENSE NO. F-1012
FOR NORTH CAROLINA
DEPARTMENT OF TRANSPORTATION

2012 STANDARD SPECIFICATIONS

RIGHT OF WAY DATE:
NOVEMBER 20, 2015

LETTING DATE:
DECEMBER 19, 2017

STEPHEN ROBERTS, P.E.
PROJECT ENGINEER

BRIAN PEELER, P.E.
PROJECT DESIGN ENGINEER