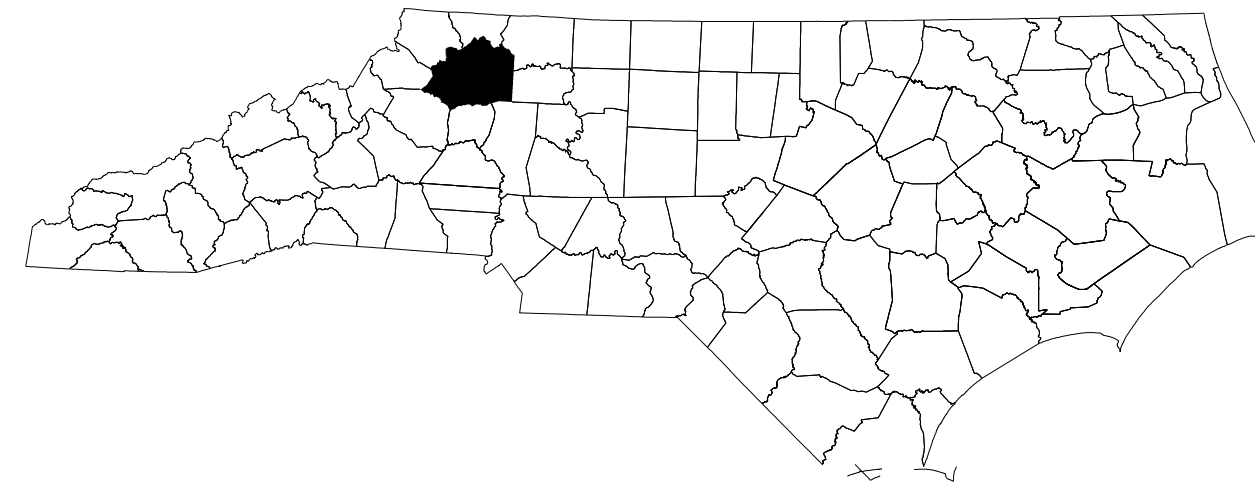


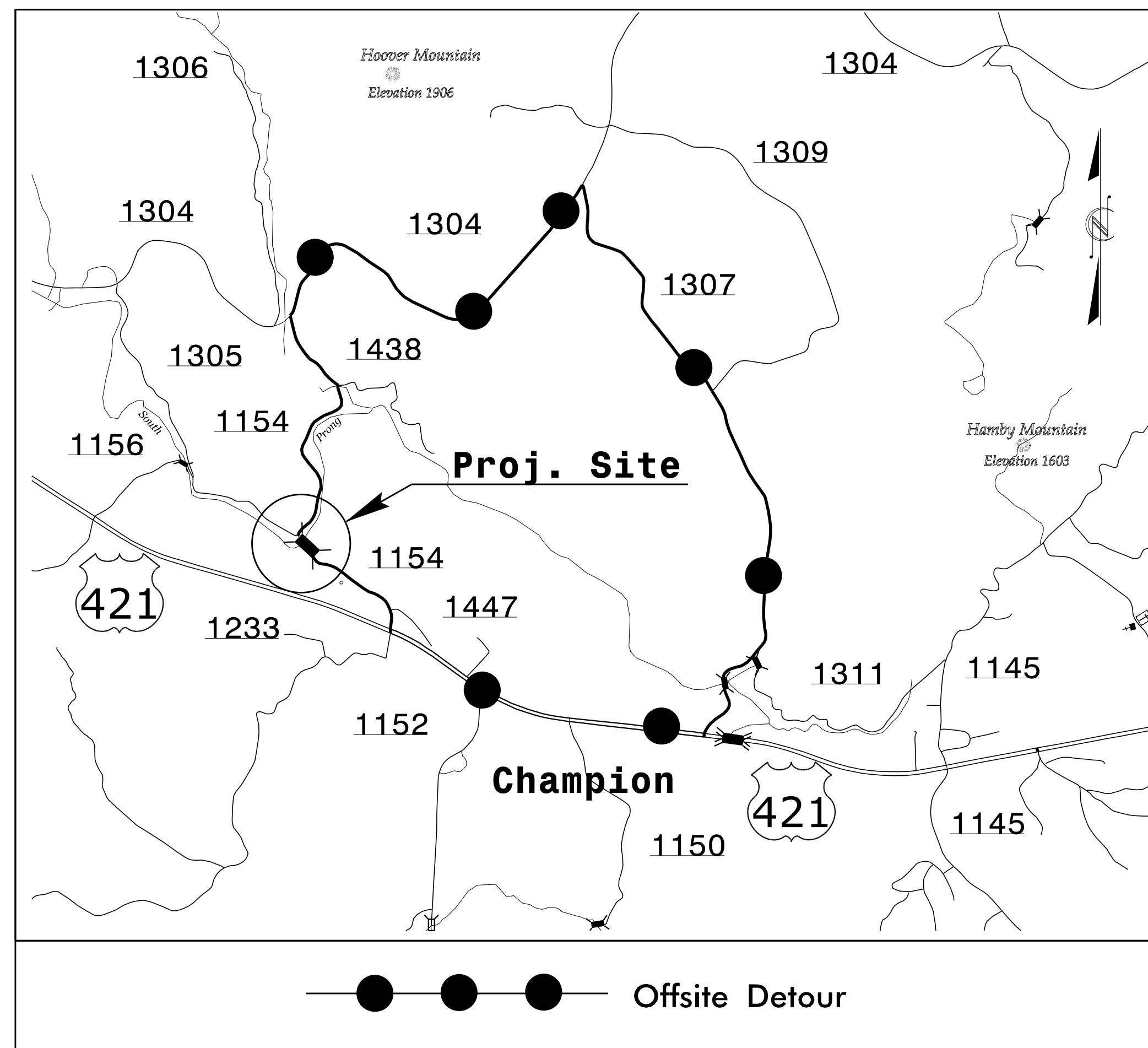
STATE OF NORTH CAROLINA  
DIVISION OF HIGHWAYS

**TRANSPORTATION MANAGEMENT PLAN**

**WILKES COUNTY**



LOCATION: REPLACE BRIDGE NO.82 ON SR 1154 OVER SOUTH PRONG LEWIS FORK CREEK



**VICINITY MAP**


<b>INDEX OF SHEETS</b>	
SHEET NO.	TITLE
TMP-1	TITLE SHEET, VICINITY MAP AND INDEX OF SHEETS
TMP-1A	LIST OF APPLICABLE ROADWAY STANDARD DRAWINGS, LEGEND, AND TEMPORARY PAVEMENT MARKINGS
TMP-1B	TRANSPORTATION OPERATIONS PLAN: TRAFFIC MANAGEMENT STRATEGIES, GENERAL NOTES, AND PHASING
TMP-2	SPECIAL SIGN DESIGN - MT. PLEASANT ROAD
TMP-3	SR 1154 (MT. PLEASANT ROAD) ROAD CLOSURE AND DETOUR ROUTE
TMP-4	DETOUR SIGNS AND DEVICES

SHEET NO.  
TMP-1

**B-4978**


**TIP PROJECT:**

9/5/2017 P:\TIP\Projects-B\B4978\TrafficControl\TCP\B-4978\_TC\_TMP\_01.dgn User:keddis



**N.C.D.O.T. WORK ZONE TRAFFIC CONTROL**  
1561 MAIL SERVICE CENTER (MSC) RALEIGH, NC 27699-1561  
750 N. GREENFIELD PARKWAY, GARNER, NC 27529 (DELIVERY)  
PHONE: (919) 773-2800 FAX: (919) 771-2745

J. E. HUMMER, PhD, PE STATE TRAFFIC MANAGEMENT ENGINEER  
D. A. PARKER, PE TRAFFIC CONTROL PROJECT ENGINEER  
R. M. GARRETT TRAFFIC CONTROL PROJECT DESIGN ENGINEER  
R. H. DEAN TRAFFIC CONTROL DESIGN ENGINEER



**DOCUMENT NOT CONSIDERED FINAL  
UNLESS ALL SIGNATURES COMPLETED**

APPROVED: Don A. Parker  
DATE: 9/5/2017

SEAL