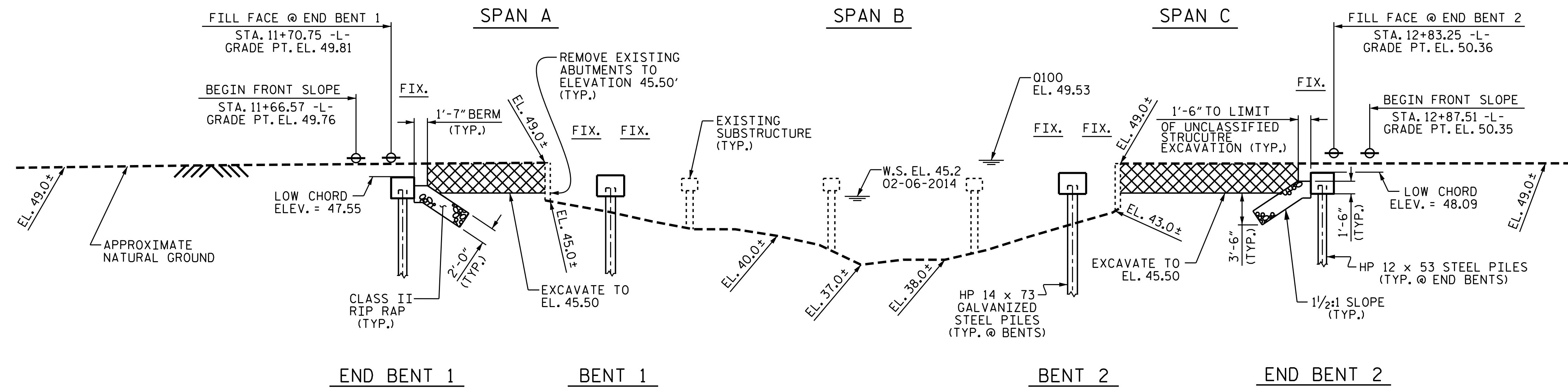


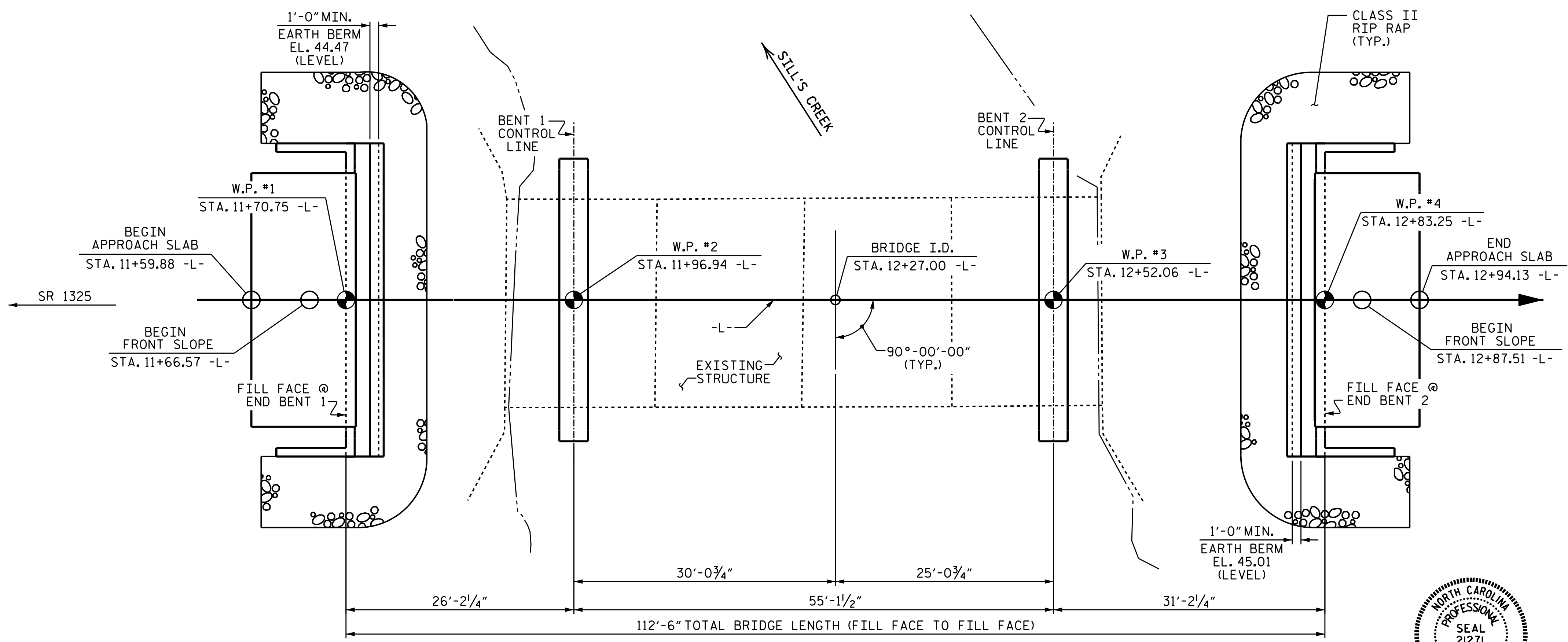
11+50 12+00 12+50 13+00

+1.6171% -0.5946%
 PI STA. 12+25.00
 EL. = 50.80'
 VC = 200'
GRADE DATA



SECTION ALONG -L-

I HEREBY CERTIFY THESE PLANS ARE THE AS-BUILT PLANS




PLAN

(FOR CLARITY, PILES ARE NOT SHOWN IN PLAN VIEW)

PROJECT NO. B-5304
PENDER COUNTY
 STATION: 12+27.00 -L-
 SHEET 1 OF 3 REPLACES BRIDGE NO. 203

STATE OF NORTH CAROLINA
 DEPARTMENT OF TRANSPORTATION
 RALEIGH
GENERAL DRAWING
 BRIDGE OVER SILL'S CREEK
 ON SR 1324 BETWEEN
 SR 1325 AND NC-11



DRAWN BY : G. KOUCHEKI DATE : 9/16
 CHECKED BY : J. D. HAWK DATE : 8/10/17
 DESIGN ENGINEER OF RECORD: P. K. NEWTON DATE : 8/11/17

DOCUMENT NOT CONSIDERED
 FINAL UNLESS ALL
 SIGNATURES COMPLETED

REVISIONS						SHEET NO.
NO.	BY:	DATE:	NO.	BY:	DATE:	S-1
1			3			TOTAL SHEETS
2			4			25