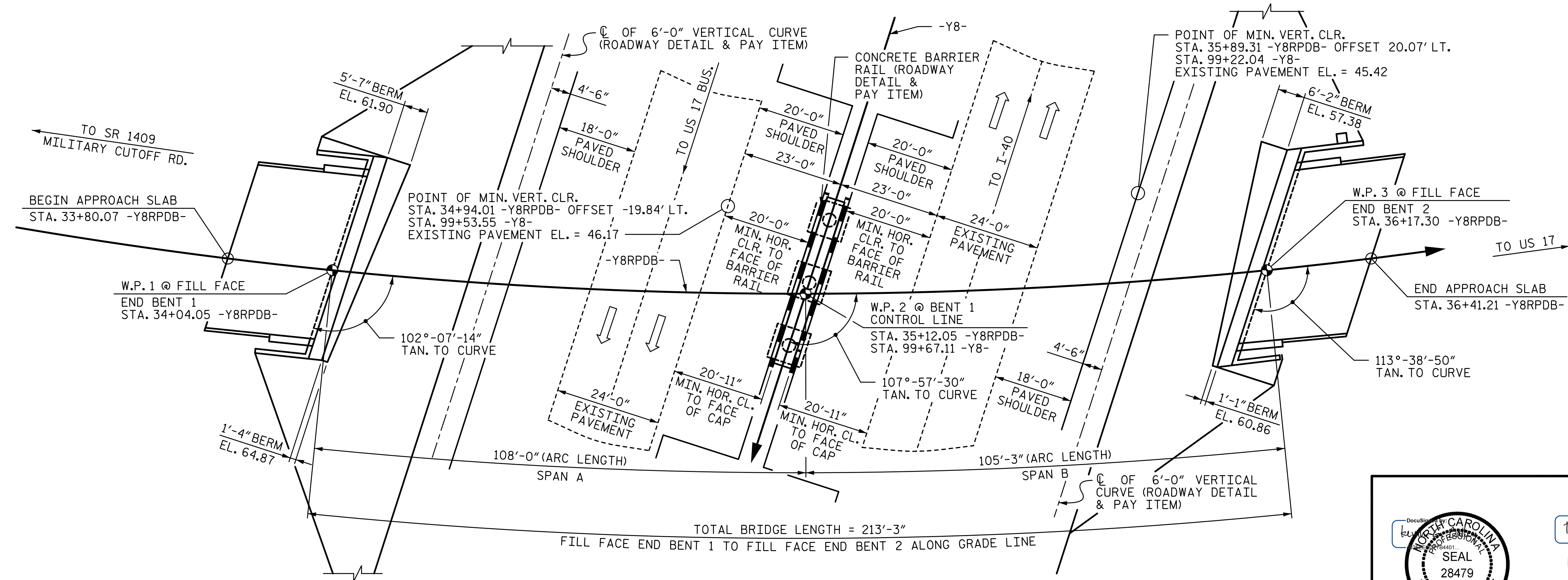
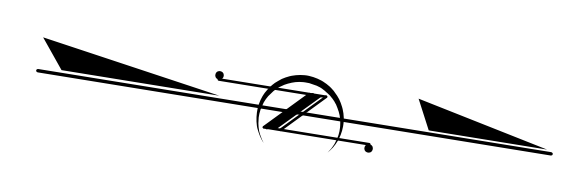
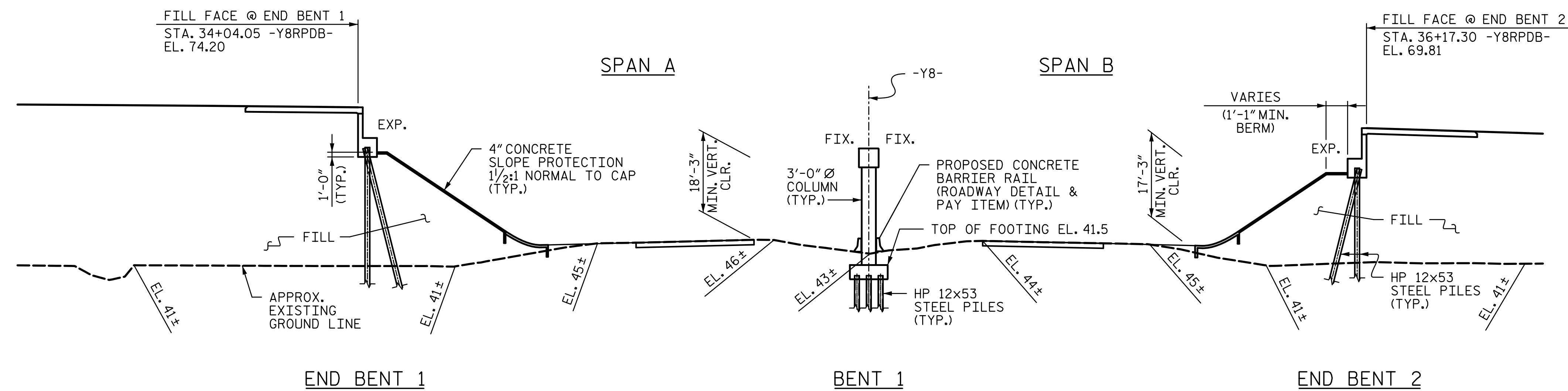



(+).3.6296%, (-).4.9988%  
**GRADE DATA**  
 PVI STA. 33+53.00 -Y8RPDB-  
 PVI EL. = 85.34  
 LVC = 990.00'

34+00 35+00 36+00 37+00



**HORIZ. CURVE DATA**  
 -Y8RPDB-  
 PI STA. = 50+39.08 -Y8RPDB-  
 $\Delta = 126^\circ 18' 36.0"$  (LT.)  
 $D = 5^\circ 24' 18.9"$   
 $L = 2,336.80'$   
 $T = 2,094.35'$   
 $R = 1,060.00'$

PROJECT NO. U-4751  
 NEW HANOVER COUNTY  
 STATION: 35+12.05 -Y8RPDB-  
99+67.11 -Y8-  
 SHEET 1 OF 4 BRIDGE NO. 204



STATE OF NORTH CAROLINA  
 DEPARTMENT OF TRANSPORTATION  
 RALEIGH  
**GENERAL DRAWING**  
 FOR BRIDGE ON -Y8RPDB-  
 OVER US 17 BYPASS

DRAWN BY: MBC DATE: 3-17  
 CHECKED BY: TRL DATE: 3-17  
 DESIGN ENGINEER OF RECORD: T. LAWS DATE: 5-17

DOCUMENT NOT CONSIDERED FINAL  
 UNLESS ALL SIGNATURES COMPLETED

REVISIONS		SHEET NO.
NO.	DATE	
1		S4-1
2		TOTAL SHEETS 36