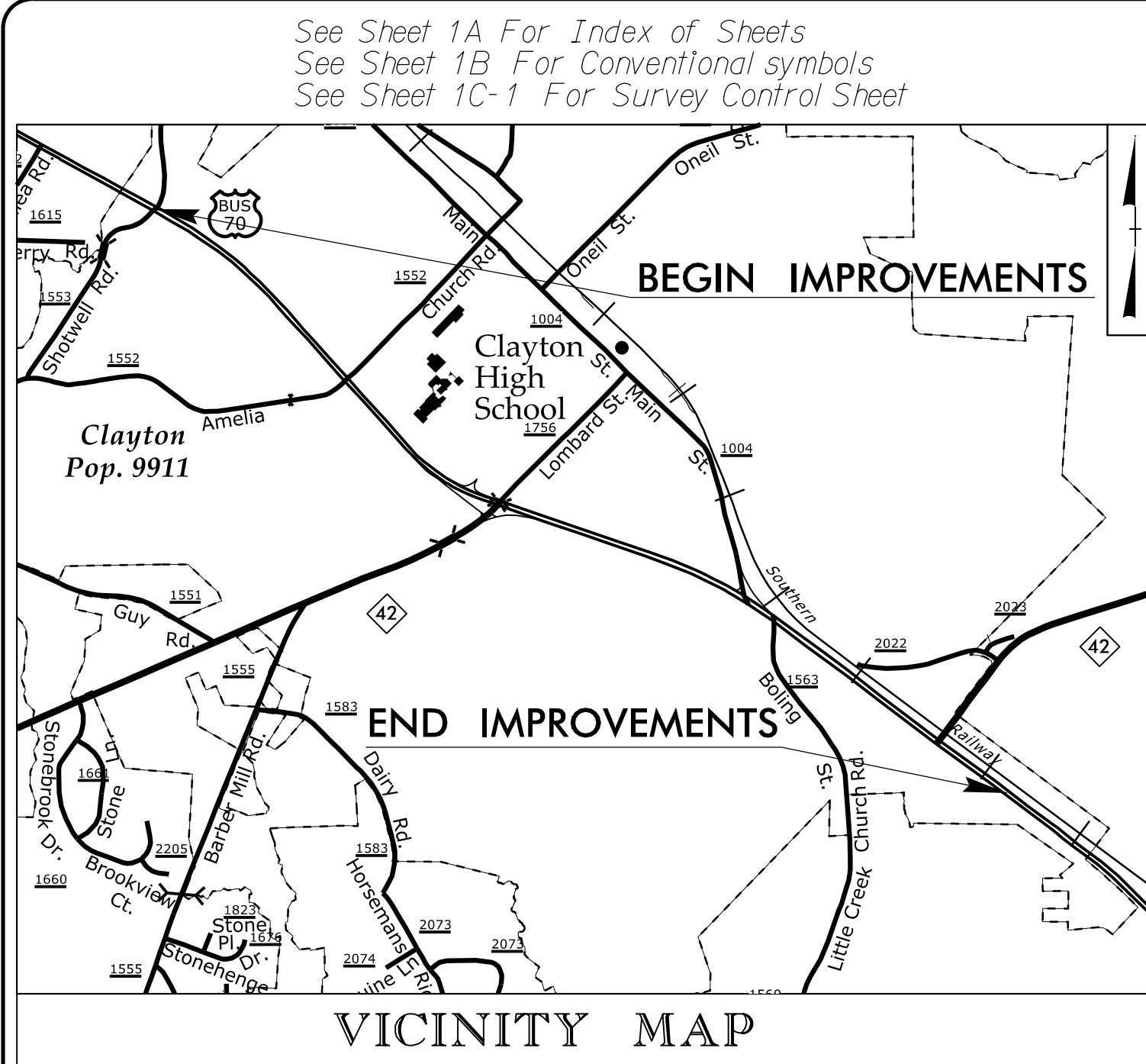


TIP PROJECT: W-5704A&B

CONTRACT: C203885



STATE OF NORTH CAROLINA
DIVISION OF HIGHWAYS

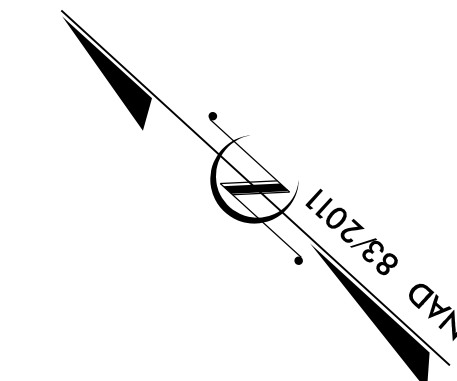
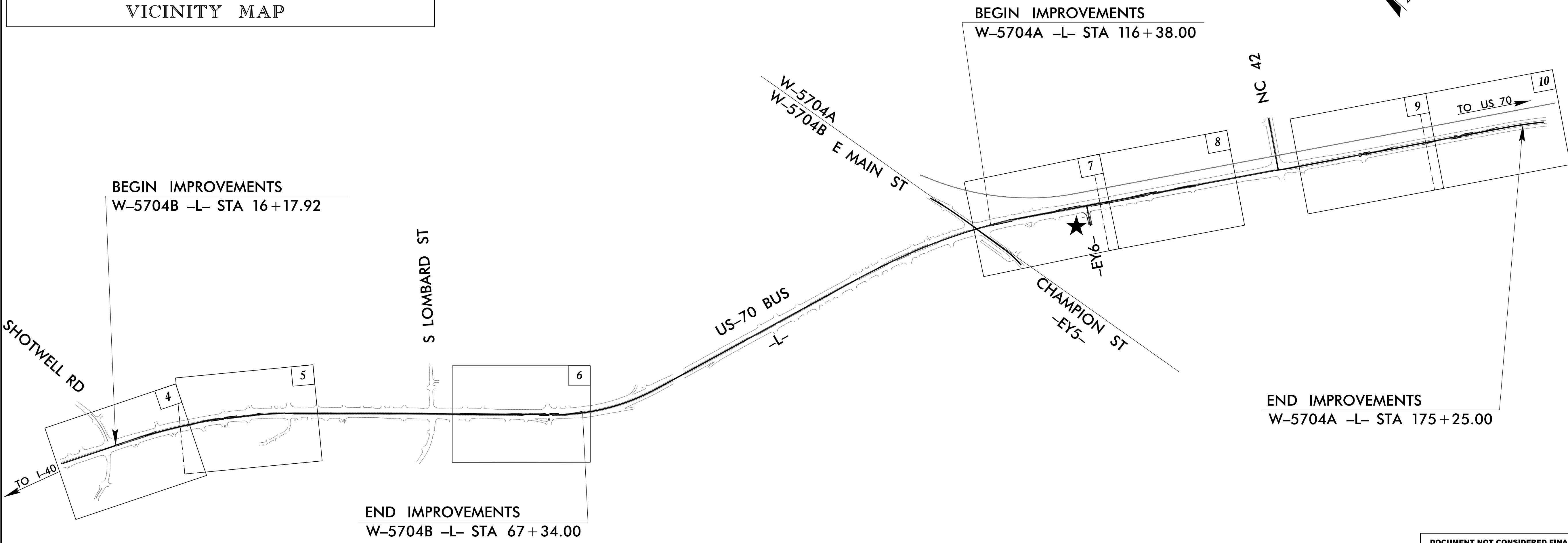
JOHNSTON COUNTY

**LOCATION: US-70 BUSINESS FROM SR 1553 (SHOTWELL ROAD)
TO WILDWOOD DRIVE**

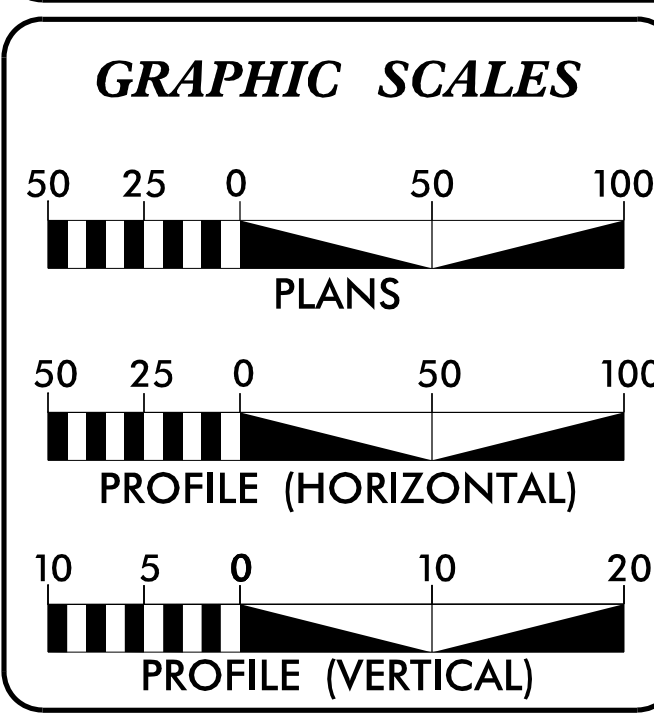
**TYPE OF WORK: GRADING, DRAINAGE, PAVING, SIGNAL,
AND PAVEMENT MARKING**

STATE	STATE PROJECT REFERENCE NO.	SHEET NO.	TOTAL SHEETS
N.C.	W-5704A, W-5704B, 2016CPT.04.10.10511.1	1	
STATE PROJ. NO.	F.A. PROJ. NO.	DESCRIPTION	
44850.1.1	HSIP-0070(204)	W-5704A (PE)	
44850.1.2	HSIP-1553(007)	W-5704B (PE)	
44850.3.1	HSIP-0070(204)	W-5704A (CONST.)	
44850.3.1	HSIP-0070(204)	W-5704B (CONST.)	
2016CPT.04.10.10511.1		RESURF. (CONST.)	

★ SIGNAL PROPOSED



DOCUMENT NOT CONSIDERED FINAL
UNLESS ALL SIGNATURES COMPLETED



DESIGN DATA

ADT 2015 = 36000

K = %
D = %
T = % *
V = 50 MPH

* TTST = DUAL =
FUNC CLASS =
OTHER PRINCIPAL
ARTERIAL

PROJECT LENGTH

LENGTH OF PROJECT W-5704A = 1.115 MILES
LENGTH OF PROJECT W-5704B = 0.969 MILES
TOTAL LENGTH OF PROJECT W-5704A&B = 2.084 MILES

Prepared in the Office of:

SEPI
ENGINEERING & CONSTRUCTION
1025 Wade Avenue
Raleigh, NC 27605
Tel: 919-789-9977
Fax: 919-789-9591
License: C-2197

2012 STANDARD SPECIFICATIONS

RIGHT OF WAY DATE:

LETTING DATE:
NOVEMBER 21, 2017

STEVE SCOTT, PE
PROJECT ENGINEER

MATTHEW COPPLE, PE
PROJECT DESIGN ENGINEER

MATT CLARKE, PE
NCDOT CONTACT

HYDRAULICS ENGINEER

DocuSigned by:
Andrew Farrell
SIGNATURE: Andrew Farrell
P.E. 10/4/2017

ROADWAY DESIGN ENGINEER

DocuSigned by:
Matthew Copple
SIGNATURE: Matthew Copple
P.E. 10/4/2017

