

CONTRACT: C204013 TIP PROJECT: R-5752

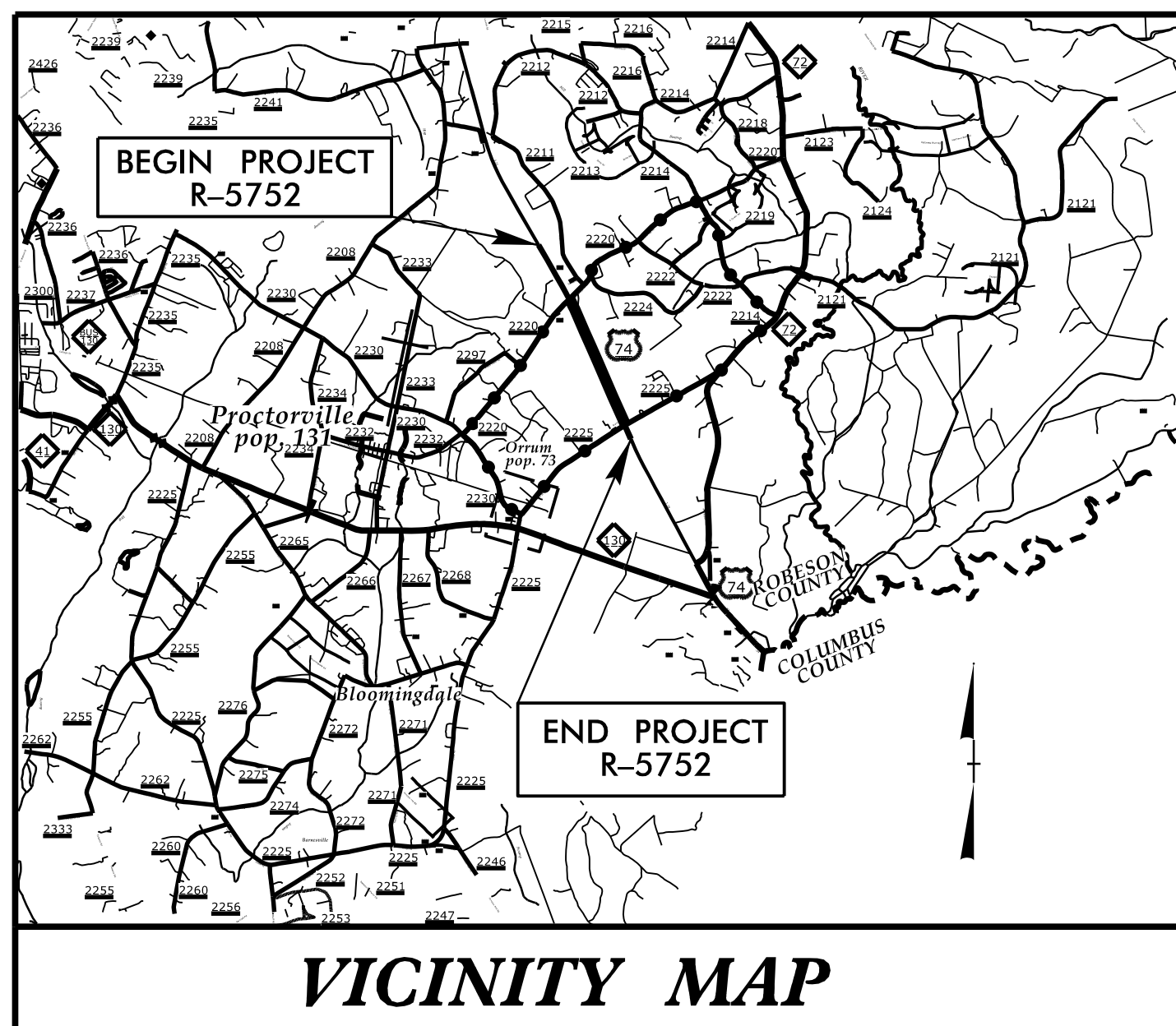
STATE	STATE PROJECT REFERENCE NO.	SHEET NO.	TOTAL SHEETS
N.C.	R-5752		
STATE PROJ. NO.	F. A. PROJ. NO.	DESCRIPTION	
53088.1.FD1	HSIP-0074 (170)	P.E.	
53088.2.1	HSIP-0074 (170)	RW & UTILITIES	
53088.3.1	HSIP-0074 (170)	CONST.	

STATE OF NORTH CAROLINA
DIVISION OF HIGHWAYS

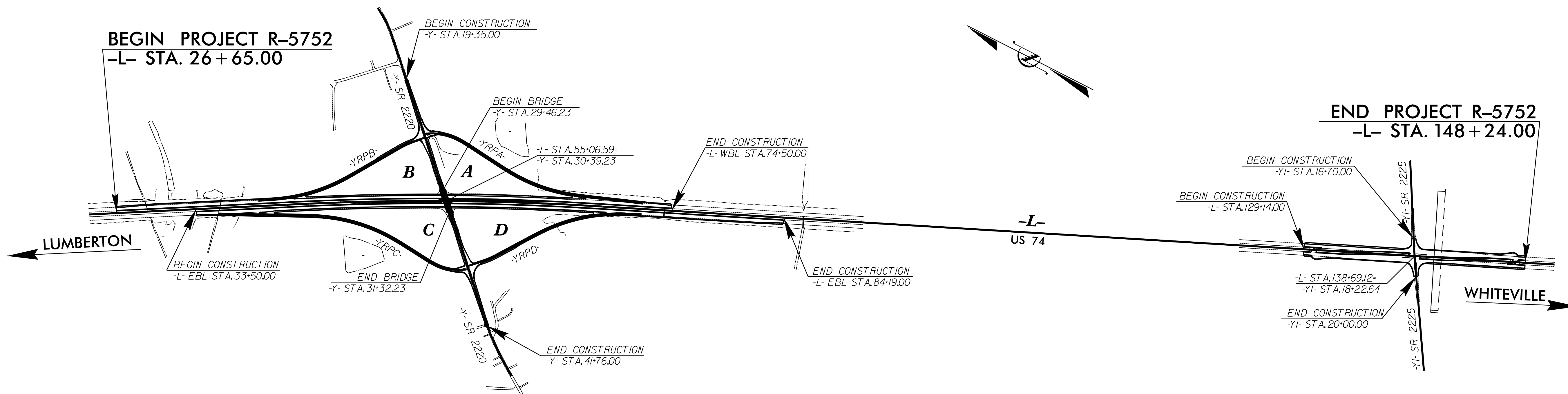
ROBESON COUNTY

LOCATION: US 74 AT SR 2220 (BROADRIDGE ROAD) - CONVERT AT GRADE INTERSECTION TO INTERCHANGE AND US 74 AT SR 2225 (CREEK ROAD) - CONVERT AT GRADE INTERSECTION TO DIRECTIONAL CROSSOVER


TYPE OF WORK: GRADING, DRAINAGE, PAVING, STRUCTURE AND SIGNING



●-●-●-●- OFF-SITE DETOUR ROUTE



STRUCTURE



DESIGN DATA

ADT 2018	=	10,100
ADT 2038	=	16,400
DHV	=	9 %
D	=	55 %
T	=	20 % *
V	=	75 MPH
* TTST = 17 DUAL 3		
FUNC CLASS = INTERSTATE STATEWIDE TIER		

PROJECT LENGTH

LENGTH ROADWAY TIP PROJECT R-5752	=	1.452 MILES
LENGTH STRUCTURE TIP PROJECT R-5752	=	0.000 MILES
TOTAL LENGTH OF TIP PROJECT R-5752	=	1.452 MILES

Prepared in the Office of:
DIVISION OF HIGHWAYS
STRUCTURES MANAGEMENT UNIT
1000 BIRCH RIDGE DR.
RALEIGH, N.C. 27610

2012 STANDARD SPECIFICATIONS

LETTING DATE : October 17, 2017

DAVID J. CLOGGO, P.E. PROJECT ENGINEER	CDM Smith
JOSH B. TAYLOR, P.E. PROJECT DESIGN ENGINEER	

CDM SMITH
5400 Glenwood Avenue, Suite 400
Raleigh, NC 27612-3228
NC COA No. F-1255