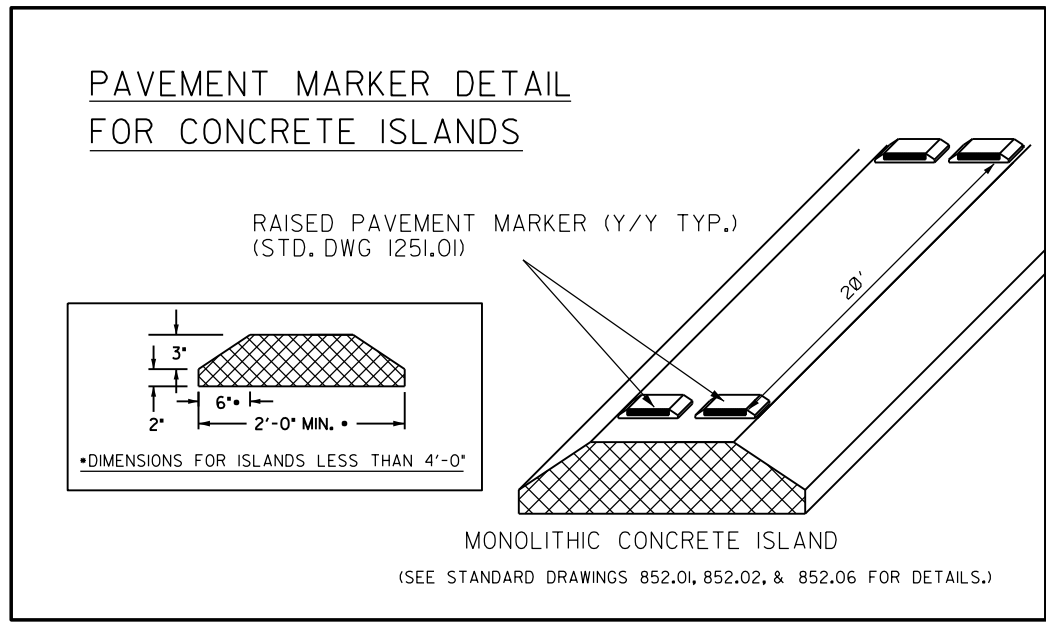
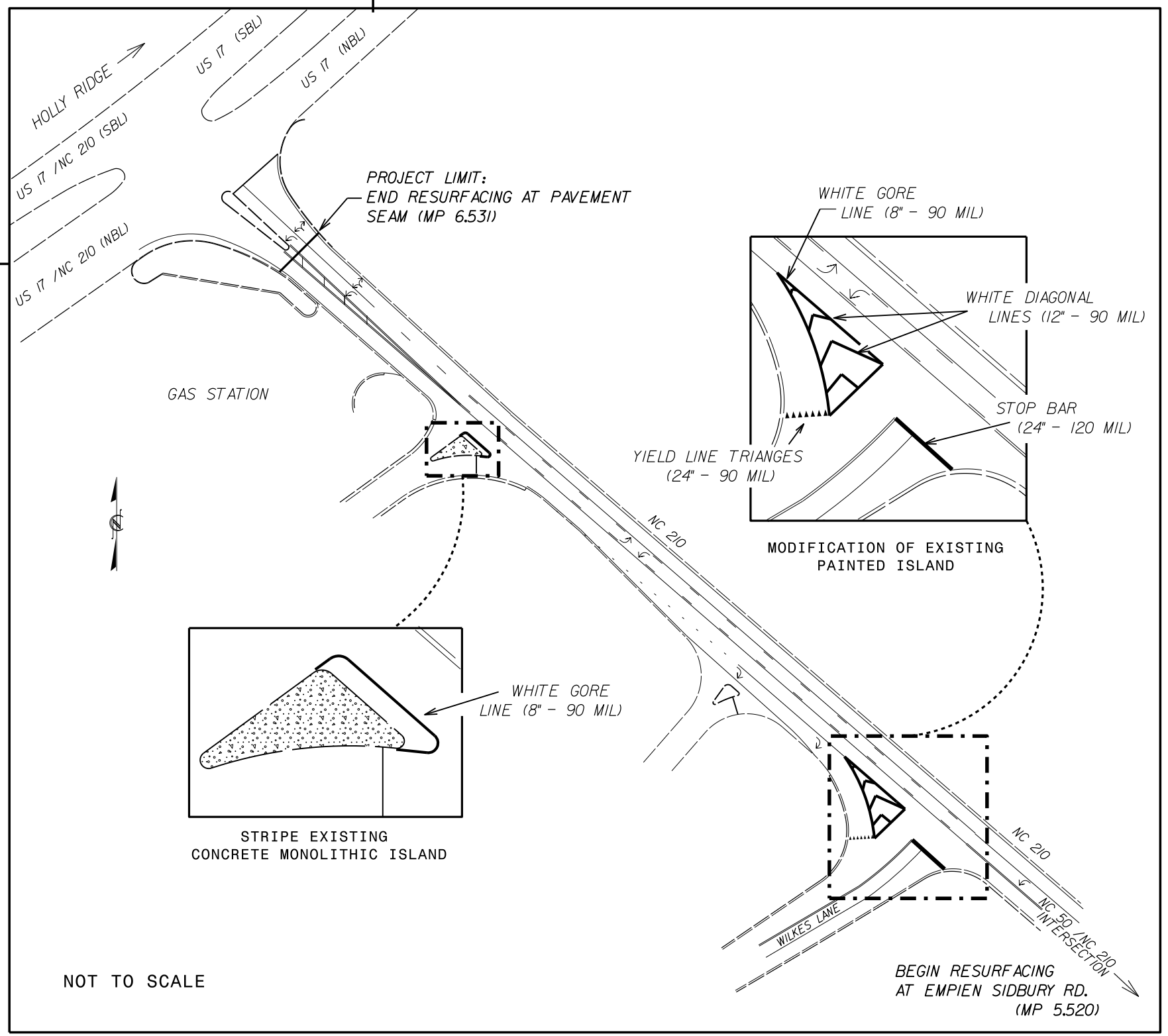
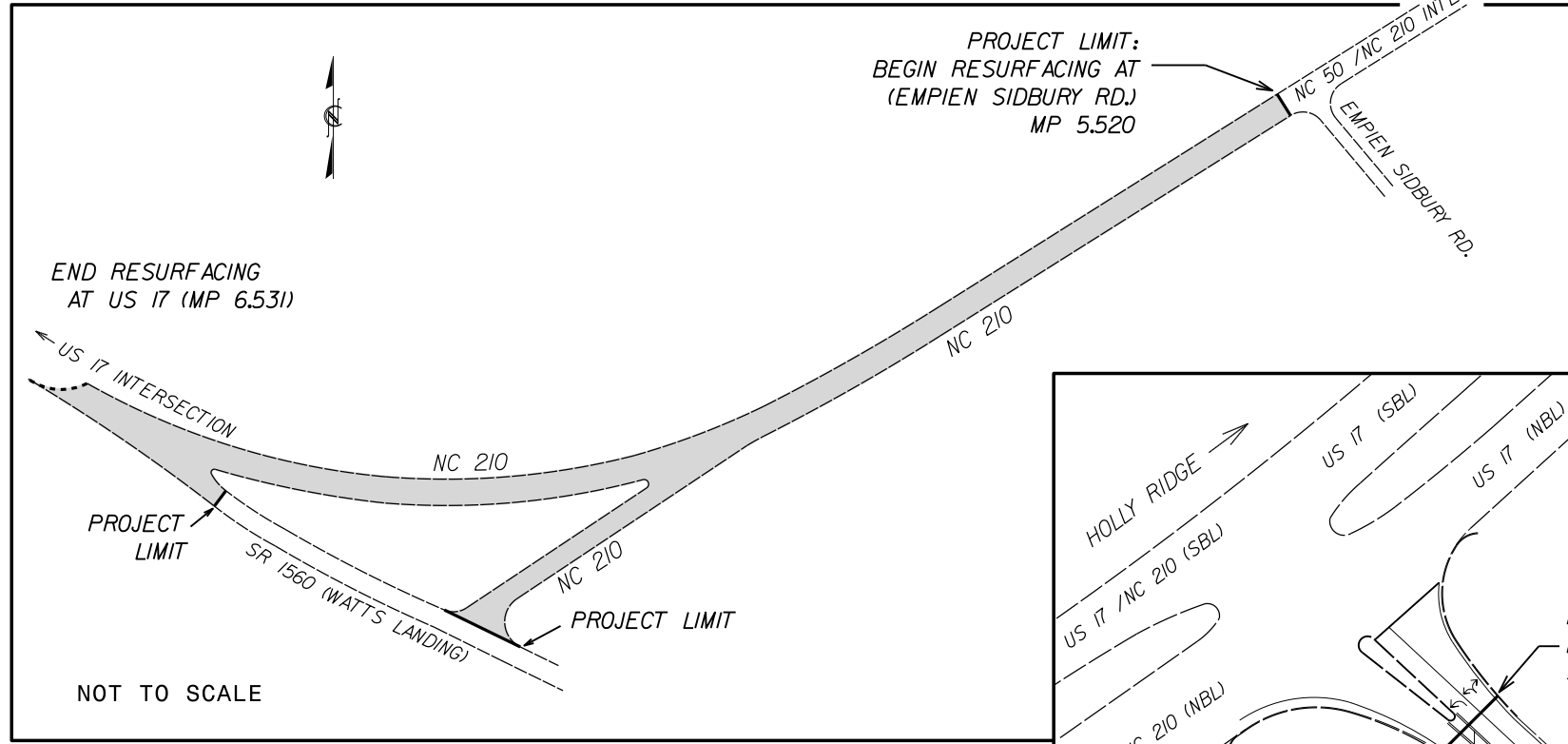


**MAP 2: NC 210 RESURFACING LIMITS,  
PAVEMENT MARKING & MARKER DETAILS**



20-AUG-2017 11:42  
 S:\Division\Resurfacing\Resurfacing Data\2018  
 Resurfacing\Pender\_Co\2018CPT.03.05.10711, Etc.\NC 50 & 210\2018CPT.03.05.10711, Etc.\Rdy\_Typ.dgn  
 \$\$\$USERNAME\$\$\$