

**This electronic collection of documents is provided
for the convenience of the user
and is Not a Certified Document –**

**The documents contained herein were originally issued
and sealed by the individuals whose names and license
numbers appear on each page, on the dates appearing
with their signature on that page.**

**This file or an individual page
shall not be considered a certified document.**

STATE OF NORTH CAROLINA
 DIVISION OF HIGHWAYS

WILSON COUNTY
U-5935

INDEX OF SHEETS

DESCRIPTION	SHEET NO.		
INDEX OF SHEETS	X-1		
SUMMARY SHEETS	X-1A	TO	X-1D
-L-	X-2	TO	X-30
-EY10-	X-31	TO	X-39
-EY17-	X-40	TO	X-52
-EY20-	X-53	TO	X-65

Note: Earthwork quantities are calculated by the Roadway Design Unit.
 These earthwork quantities are based in part on subsurface data
 provided by the Geotechnical Engineering Unit.

05-JUL-2017 08:26
 R:\Roadway\XSCU-5935_RDY_XPL_INDEX.dgn
 \$\$\$USERNAME\$\$\$

REVISIONS

8/17/99

STATE OF NORTH CAROLINA DIVISION OF HIGHWAYS

PROJ. REFERENCE NO.	SHEET NO.
U-5935	X-1A

Quantities are approximate only. The Resident Engineer will recross-section the work accurately when the project is staked out. These cross-section notes will be used in computing the final quantities for which the contractor will be paid.

NOTE: EMBANKMENT COLUMN DOES NOT INCLUDE BACKFILL FOR UNDERCUT.

CROSS-SECTION SUMMARY

Station	Uncl. Exc.	Embt		Station	Uncl. Exc.	Embt		Station	Uncl. Exc.	Embt		Station	Uncl. Exc.	Embt
PHASE I CONSTRUCT -L- (MED) SUMMARY NO. 1				SUMMARY NO. 2 (MED)				SUMMARY NO. 3 (LT)						
L	(cu. yd.)	(cu. yd.)		L	(cu. yd.)	(cu. yd.)		L	(cu. yd.)	(cu. yd.)		L	(cu. yd.)	(cu. yd.)
16+20.00	0	0		43+00.00	0	38		67+50.00	0	15		20+00.00	0	33
16+50.00	4	34		43+50.00	0	39		68+00.00	0	7		21+00.00	3	18
17+00.00	8	78		44+00.00	1	29		68+50.00	0	0		21+50.00	5	36
17+50.00	9	86		44+50.00	2	24		69+00.00	0	6		22+00.00	5	38
18+00.00	7	97		45+00.00	4	27		69+50.00	0	13		22+50.00	3	20
18+50.00	5	101		45+50.00	5	24		70+00.00	0	16		23+50.00	0	0
19+00.00	4	95		46+00.00	7	19		70+50.00	0	19		24+00.00	0	0
19+50.00	4	75		46+50.00	8	9		71+00.00	0	22		24+50.00	5	13
20+00.00	4	53		47+00.00	17	1		71+50.00	0	30		25+00.00	12	29
20+50.00	2	35		47+50.00	13	0		72+00.00	0	44		25+50.00	13	32
21+00.00	1	22		48+00.00	0	0		72+50.00	1	55		26+00.00	12	34
21+50.00	1	17		48+50.00	11	0		73+00.00	1	51		26+50.00	7	18
22+00.00	1	8		49+00.00	17	1		73+50.00	0	38		27+00.00	2	0
23+00.00	0	0		49+50.00	7	17		74+00.00	0	29		27+50.00	4	24
23+50.00	0	0		50+00.00	3	34		74+50.00	1	27		28+00.00	5	52
24+00.00	0	0		50+50.00	3	45		75+00.00	0	31		28+50.00	4	53
24+50.00	0	0		51+00.00	3	60		75+50.00	0	17		29+00.00	3	74
25+00.00	0	0		51+50.00	3	70		76+00.00	0	1		29+50.00	3	101
25+50.00	1	16		52+00.00	3	80		76+50.00	0	1		30+00.00	3	94
26+00.00	1	36		52+50.00	2	90		77+00.00	0	0		30+50.00	1	43
26+50.00	1	39		53+00.00	2	94		77+50.00	0	0		31+50.00	1	22
27+00.00	1	38		53+50.00	2	93		78+00.00	0	0		32+00.00	1	44
27+50.00	1	29		54+00.00	3	94		78+50.00	0	0		32+50.00	1	43
28+00.00	1	31		54+50.00	2	97		79+00.00	0	21		33+00.00	1	42
28+50.00	0	53		55+00.00	1	97		79+50.00	1	40		33+50.00	2	41
29+00.00	0	43		55+50.00	1	98		80+00.00	1	28		34+00.00	1	20
29+50.00	0	17		56+00.00	1	84		80+50.00	2	13		34+50.00	2	17
30+00.00	0	8		56+50.00	1	62		81+00.00	2	8		35+00.00	2	17
30+50.00	0	2		57+00.00	1	57		81+50.00	2	6		36+00.00	1	32
31+00.00	0	0		57+50.00	0	55		82+00.00	1	2		36+50.00	3	63
31+50.00	0	10		58+00.00	0	49		82+50.00	0	0		37+00.00	3	51
32+00.00	0	23		58+50.00	0	36		83+00.00	0	0		37+50.00	4	55
32+50.00	0	42		59+00.00	1	22		83+50.00	0	0		38+00.00	4	71
33+00.00	0	63		59+50.00	1	14		84+50.00	0	0		38+50.00	2	36
33+50.00	0	70		60+00.00	0	4		85+00.00	0	0		39+00.00	2	23
34+00.00	0	70						85+50.00	0	0		39+50.00	2	23
34+50.00	0	68						86+00.00	0	0		40+00.00	0	0
35+00.00	0	62						86+50.00	0	0		40+50.00	3	37
35+50.00	1	60						87+00.00	0	0		41+00.00	4	64
36+00.00	2	56		60+00.00	0	0		87+50.00	4	2		41+50.00	3	78
36+50.00	3	45		60+50.00	0	4		87+55.00	1	0		42+00.00	1	107
37+00.00	3	34		61+00.00	0	0						42+50.00	0	124
37+50.00	3	23		62+00.00	0	0						43+00.00	0	67
38+00.00	4	17		62+50.00	1	15						45+00.00	0	63
38+50.00	3	8		63+00.00	2	27						45+50.00	0	115
39+00.00	8	0		63+50.00	3	24		16+20.00	0	0		46+00.00	0	51
39+50.00	8	0		64+00.00	3	24		16+50.00	4	7		47+00.00	0	0
40+00.00	4	0		64+50.00	2	30		17+00.00	6	31		47+50.00	0	0
40+50.00	5	0		65+00.00	1	28		17+50.00	5	43		48+00.00	0	0
41+00.00	6	0		65+50.00	0	9		18+00.00	2	56		49+00.00	1	28
41+50.00	4	10		66+00.00	0	0		18+50.00	0	74		49+50.00	2	61
42+00.00	2	23		66+50.00	0	9		19+00.00	0	83		50+00.00	1	71
42+50.00	0	30		67+00.00	0	17		19+50.00	0	77		50+50.00	1	73

STATE OF NORTH CAROLINA DIVISION OF HIGHWAYS

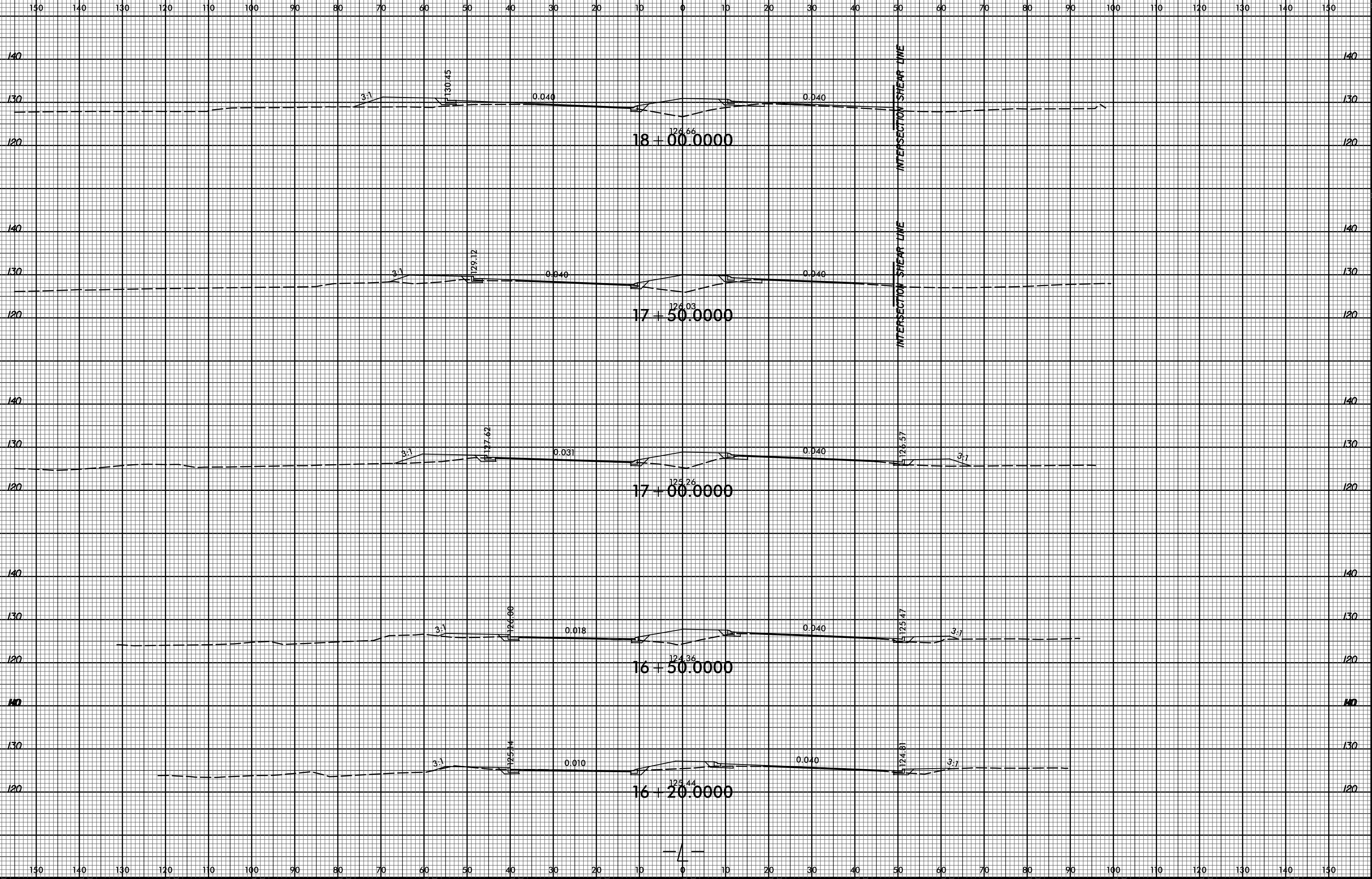
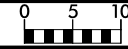
PROJ. REFERENCE NO.	SHEET NO.
U-5935	X-1C

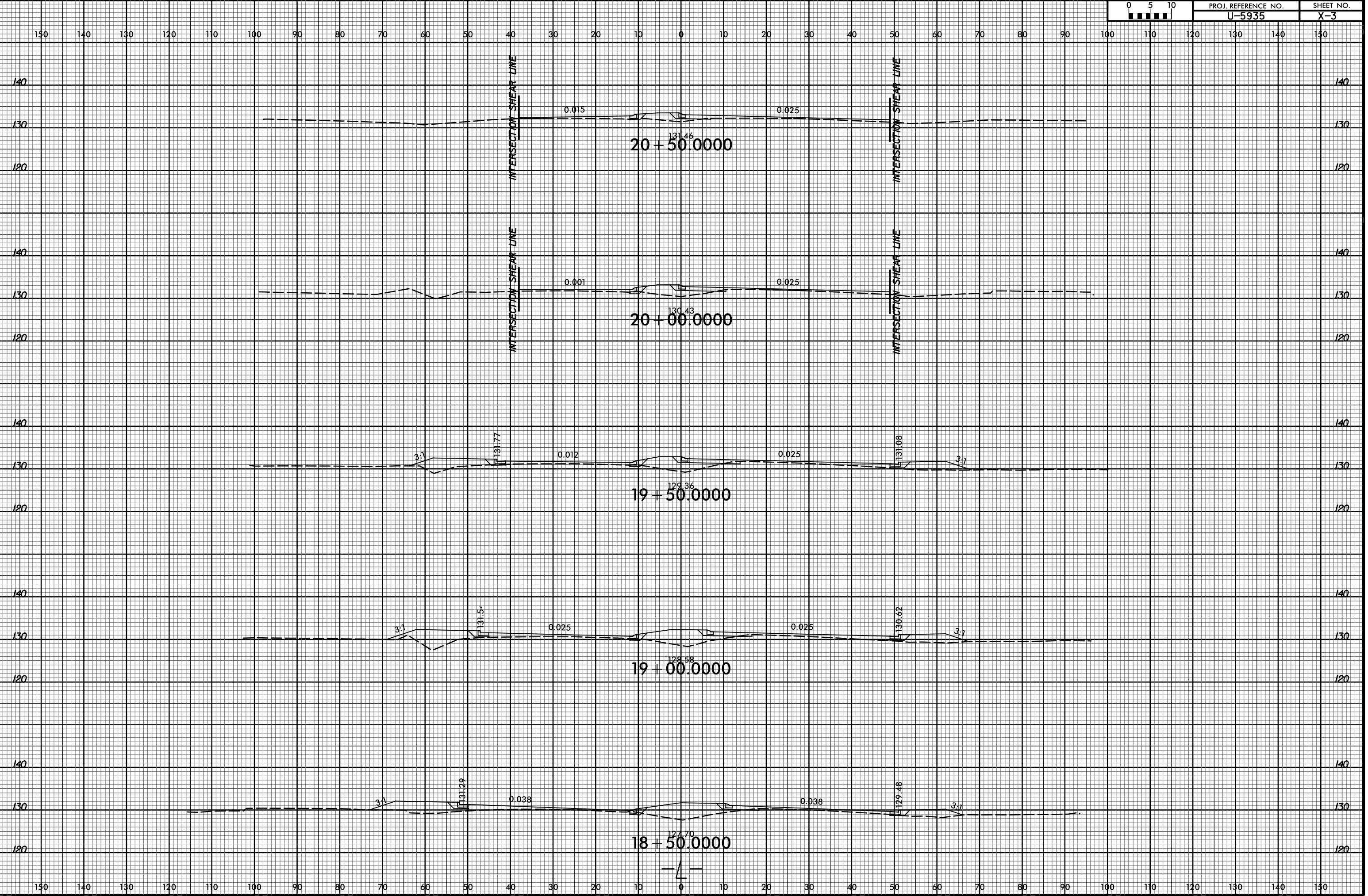
Quantities are approximate only. The Resident Engineer will re-cross-section the work accurately when the project is staked out. These cross-section notes will be used in computing the final quantities for which the contractor will be paid.

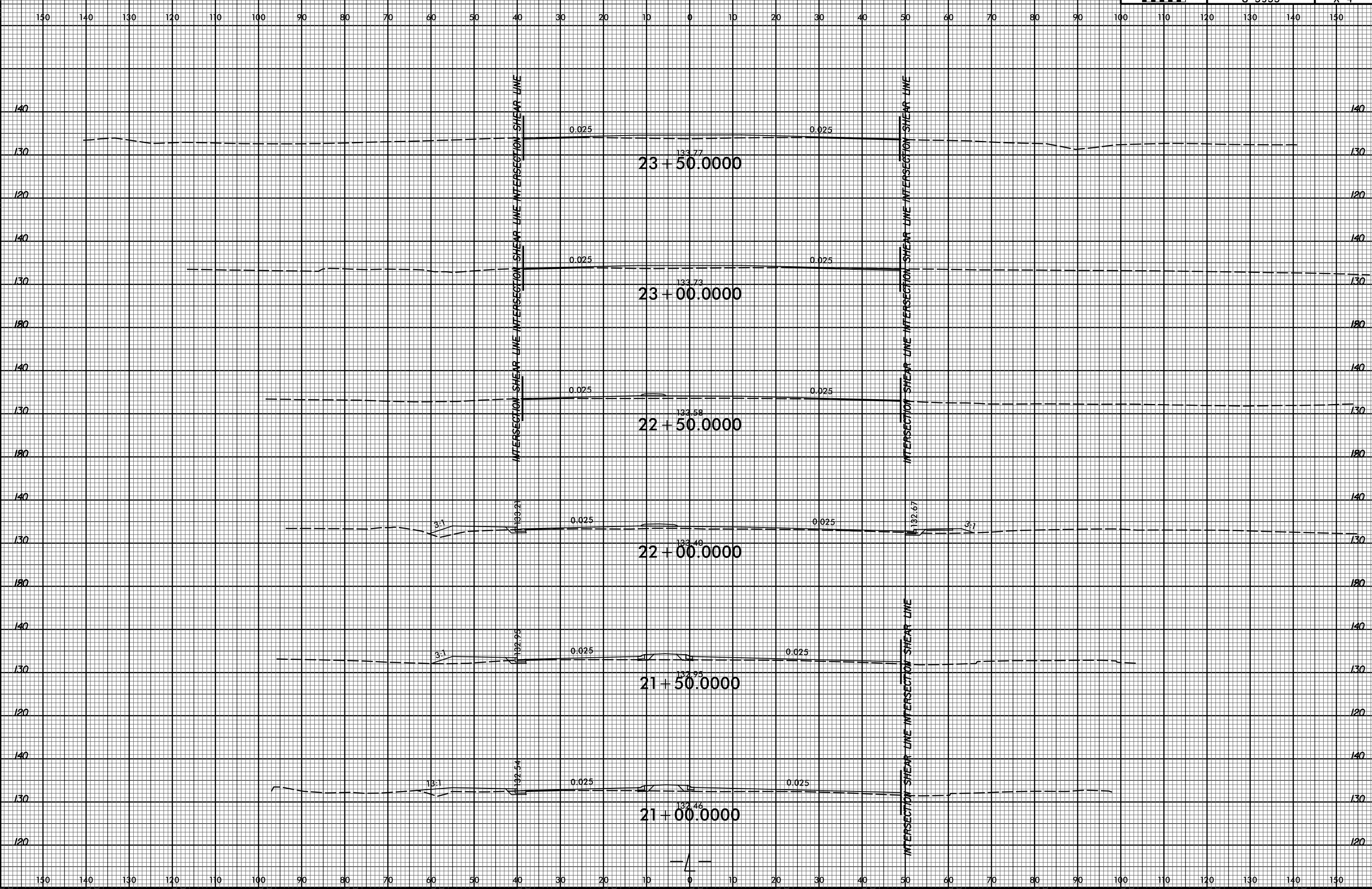
NOTE: EMBANKMENT COLUMN DOES NOT INCLUDE BACKFILL FOR UNDERCUT.

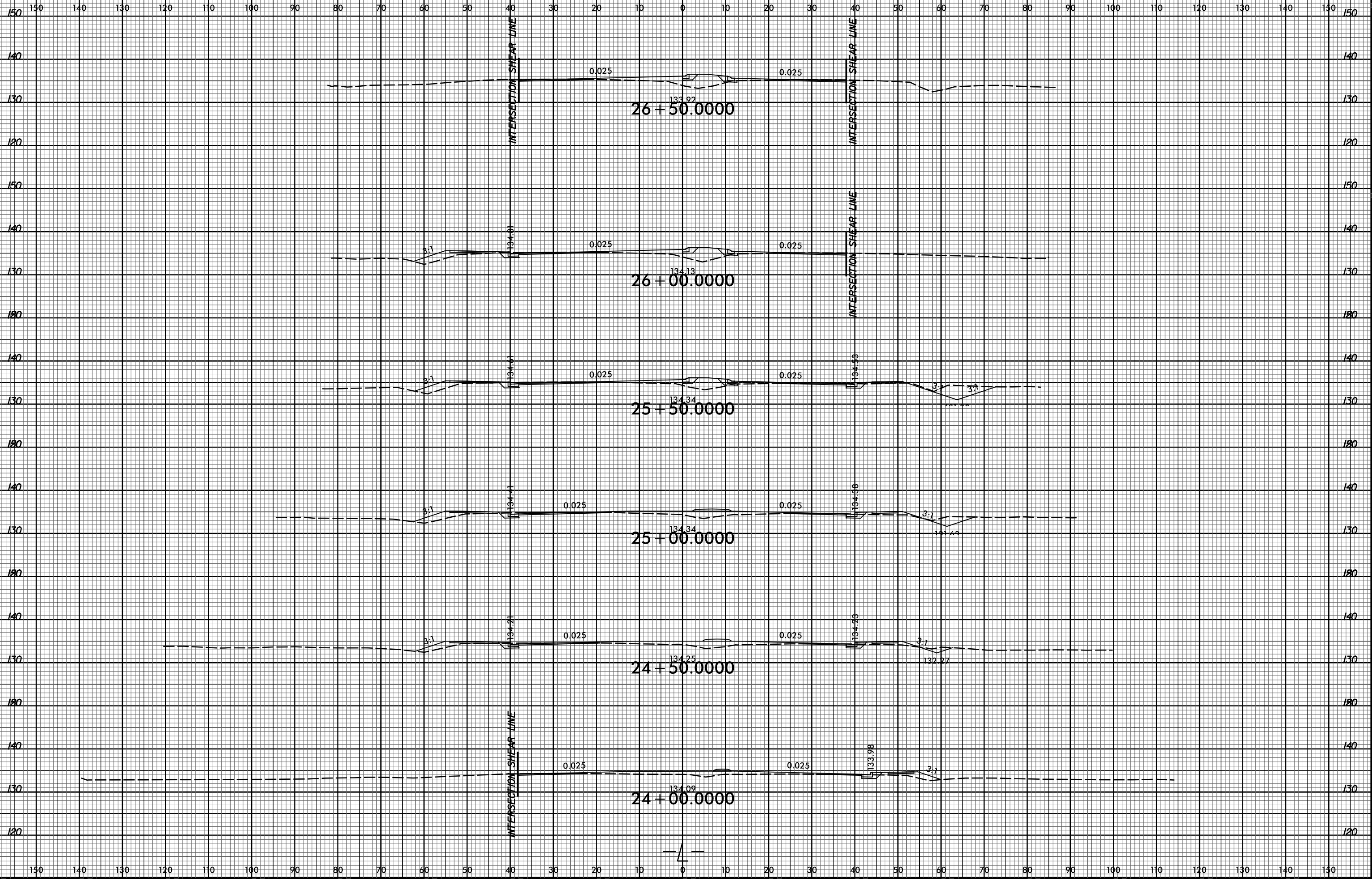
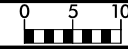
CROSS-SECTION SUMMARY

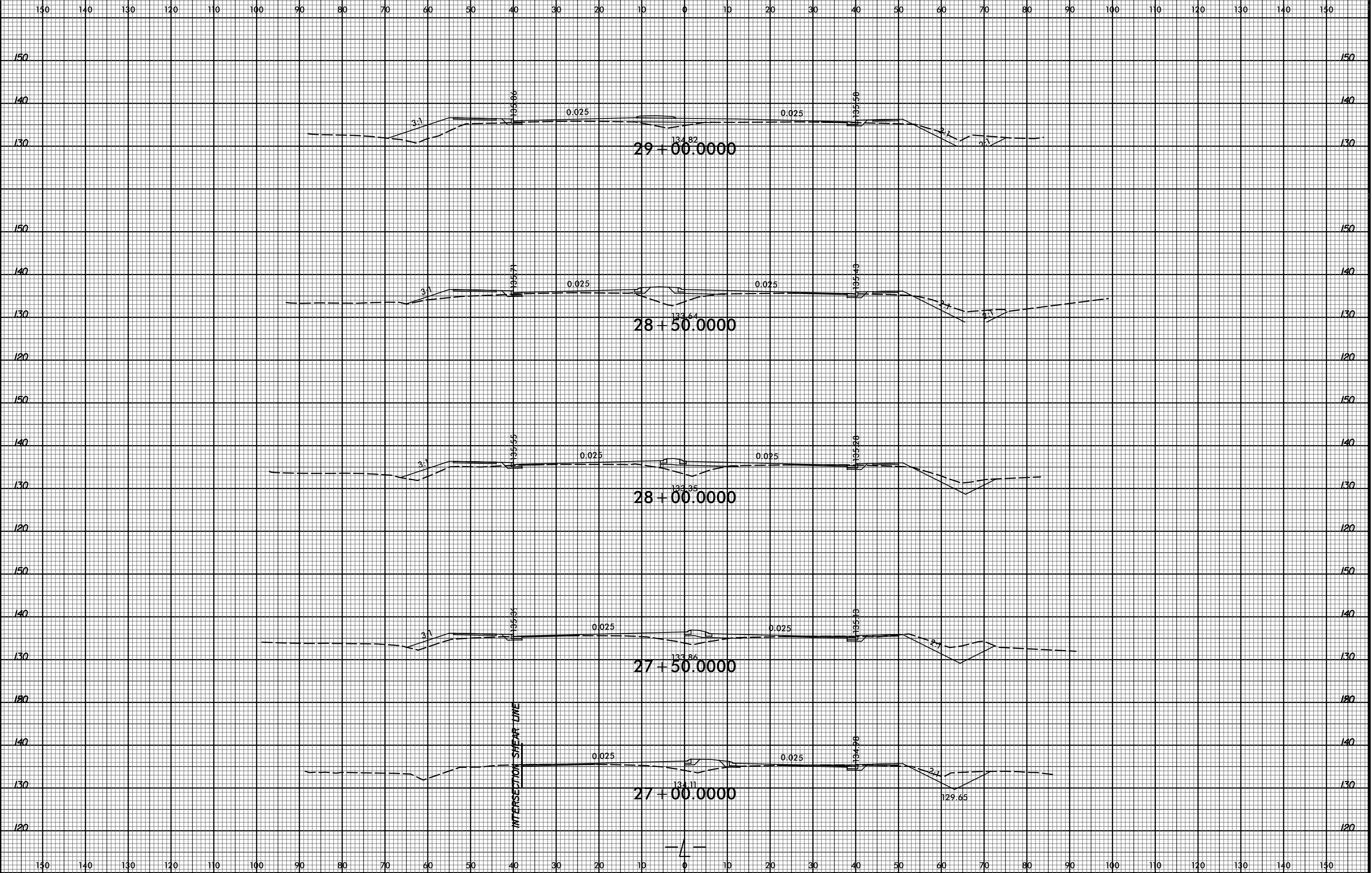
Station	Uncl. Exc.	Embt		Station	Uncl. Exc.	Embt		Station	Uncl. Exc.	Embt		Station	Uncl. Exc.	Embt			
EY10	(cu. yd.)	(cu. yd.)		EY17	(cu. yd.)	(cu. yd.)		EY17	(cu. yd.)	(cu. yd.)		EY20	(cu. yd.)	(cu. yd.)			
10+50.00	2	2		16+50.00	22	0		45+50.00	3	0		17+50.00	20	0			
11+00.00	3	0		17+00.00	23	0		46+00.00	5	1		18+00.00	18	0			
12+00.00	6	0		17+50.00	11	0		46+50.00	4	2		18+50.00	13	0			
12+50.00	1	0		18+00.00	0	0		47+00.00	3	2		19+00.00	12	0			
15+00.00	0	6		19+00.00	4	24		47+50.00	3	3		19+50.00	12	0			
15+50.00	0	2		19+50.00	2	44		48+00.00	5	3		20+00.00	15	0			
16+00.00	0	1		20+00.00	3	56		48+50.00	5	1		20+50.00	20	0			
16+50.00	0	4		20+50.00	3	51		49+00.00	5	1		21+50.00	99	0			
17+50.00	2	8		21+00.00	1	54		50+00.00	10	1		22+00.00	89	0			
18+00.00	1	1		21+50.00	1	33		50+50.00	5	0		22+50.00	108	0			
18+50.00	1	1		22+00.00	2	6		51+00.00	8	0		23+00.00	99	0			
19+00.00	1	1		22+50.00	4	0		51+50.00	6	0		23+50.00	82	0			
19+50.00	0	2		23+00.00	10	0		52+00.00	2	3		24+00.00	71	0			
20+00.00	3	1		23+50.00	12	0		52+50.00	1	6		24+50.00	68	0			
20+50.00	4	0		24+00.00	6	0		53+00.00	1	6		25+00.00	37	0			
21+00.00	3	0		24+50.00	2	0		53+50.00	2	3		25+50.00	11	0			
21+50.00	1	0		25+00.00	6	0		54+00.00	6	0		26+00.00	18	0			
22+00.00	0	1		25+50.00	13	0		54+50.00	8	0		26+50.00	15	0			
22+50.00	3	0		26+00.00	16	0		55+00.00	8	0		27+00.00	18	0			
23+00.00	5	0		26+50.00	15	0		55+50.00	7	0		28+00.00	44	0			
24+00.00	9	1		27+00.00	17	0		56+00.00	6	0		28+50.00	23	0			
24+50.00	2	1		27+50.00	21	0		56+50.00	6	0		29+00.00	24	0			
25+00.00	0	2		28+00.00	24	0		57+00.00	4	1		30+00.00	35	11			
25+50.00	0	1		28+50.00	25	0		57+50.00	4	1		30+50.00	10	8			
26+00.00	0	0		29+00.00	25	0		58+00.00	3	3		31+00.00	8	4			
26+50.00	0	0		29+50.00	28	0		58+50.00	3	3		31+50.00	8	4			
27+00.00	0	10		30+00.00	30	0		60+00.00	18	0		32+00.00	5	14			
27+50.00	0	16		30+50.00	25	0		60+50.00	5	0		32+50.00	1	74			
28+00.00	0	13		31+50.00	46	0		61+00.00	4	2		33+00.00	1	91			
28+50.00	0	7		32+00.00	34	0		61+50.00	2	4		33+50.00	1	53			
29+00.00	2	0		32+50.00	46	0		62+00.00	3	3		34+00.00	2	67			
29+50.00	1	2		33+00.00	49	0		62+50.00	6	0		34+50.00	2	68			
31+00.00	0	6		33+50.00	47	0		62+65.98	1	0		35+00.00	4	33			
31+50.00	0	1		34+00.00	68	0		SUMMARY NO. 9			35+50.00	4	9				
32+00.00	0	12		34+50.00	91	0		Station	Uncl. Exc.	Embt		36+00.00	4	6			
38+50.00	0	0		35+00.00	46	3		EY20	(cu. yd.)	(cu. yd.)		36+50.00	3	5			
39+00.00	0	3		35+50.00	0	6		8+50.00	0	0		37+00.00	1	2			
39+32.38	0	2		36+00.00	0	5		9+00.00	5	2		37+50.00	2	1			
SUMMARY NO. 8				36+50.00	0	3		9+50.00	9	3		38+00.00	2	2			
Station	Uncl. Exc.	Embt		37+00.00	0	2		10+00.00	12	2		38+50.00	2	3			
EY17	(cu. yd.)	(cu. yd.)		37+50.00	1	2		10+50.00	6	3		39+50.00	8	5			
10+85.52	0	0		38+00.00	0	2		11+00.00	1	9		40+00.00	5	2			
11+00.00	20	0		38+50.00	1	1		11+50.00	9	7		40+50.00	4	2			
11+50.00	87	0		39+00.00	2	1		12+00.00	14	0		41+00.00	4	2			
12+00.00	96	0		39+50.00	1	1		13+00.00	11	7		41+50.00	4	10			
12+50.00	94	0		40+00.00	1	2		13+50.00	3	4		42+00.00	2	20			
13+00.00	77	0		40+50.00	1	3		14+00.00	8	0		42+50.00	3	14			
13+50.00	79	0		41+00.00	0	3		14+50.00	10	0		43+00.00	5	4			
14+50.00	123	0		42+00.00	0	5		15+00.00	9	0		43+50.00	4	4			
15+00.00	30	0		42+50.00	0	2		15+50.00	3	0		44+00.00	3	7			
15+50.00	22	0		43+00.00	0	2		16+50.00	17	0		44+50.00	3	12			
16+00.00	23	0		43+50.00	3	1		17+00.00	17	0		45+00.00	3	17			
				45+29.59	20	4						45+50.00	3	18			

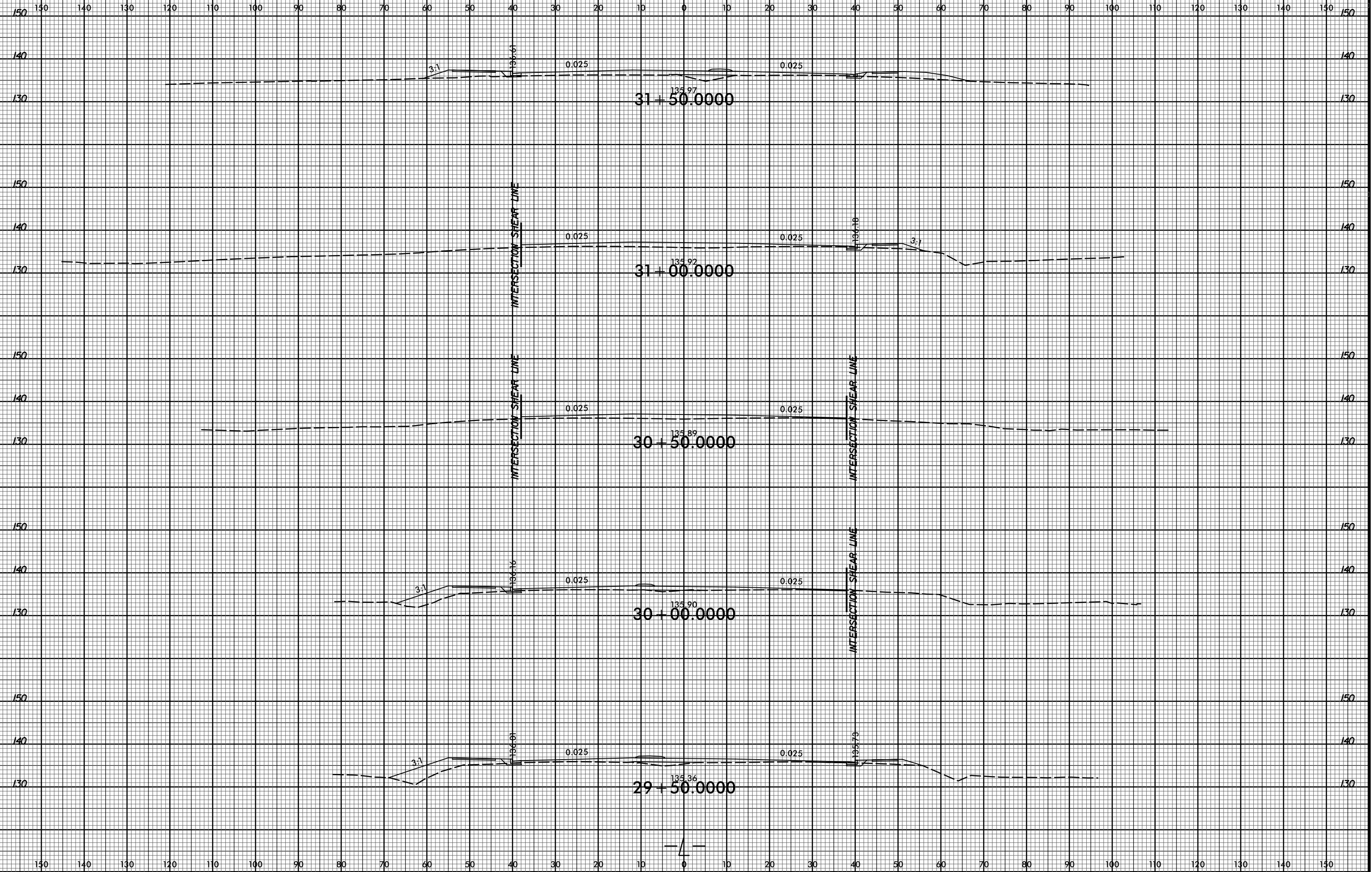
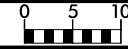




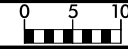






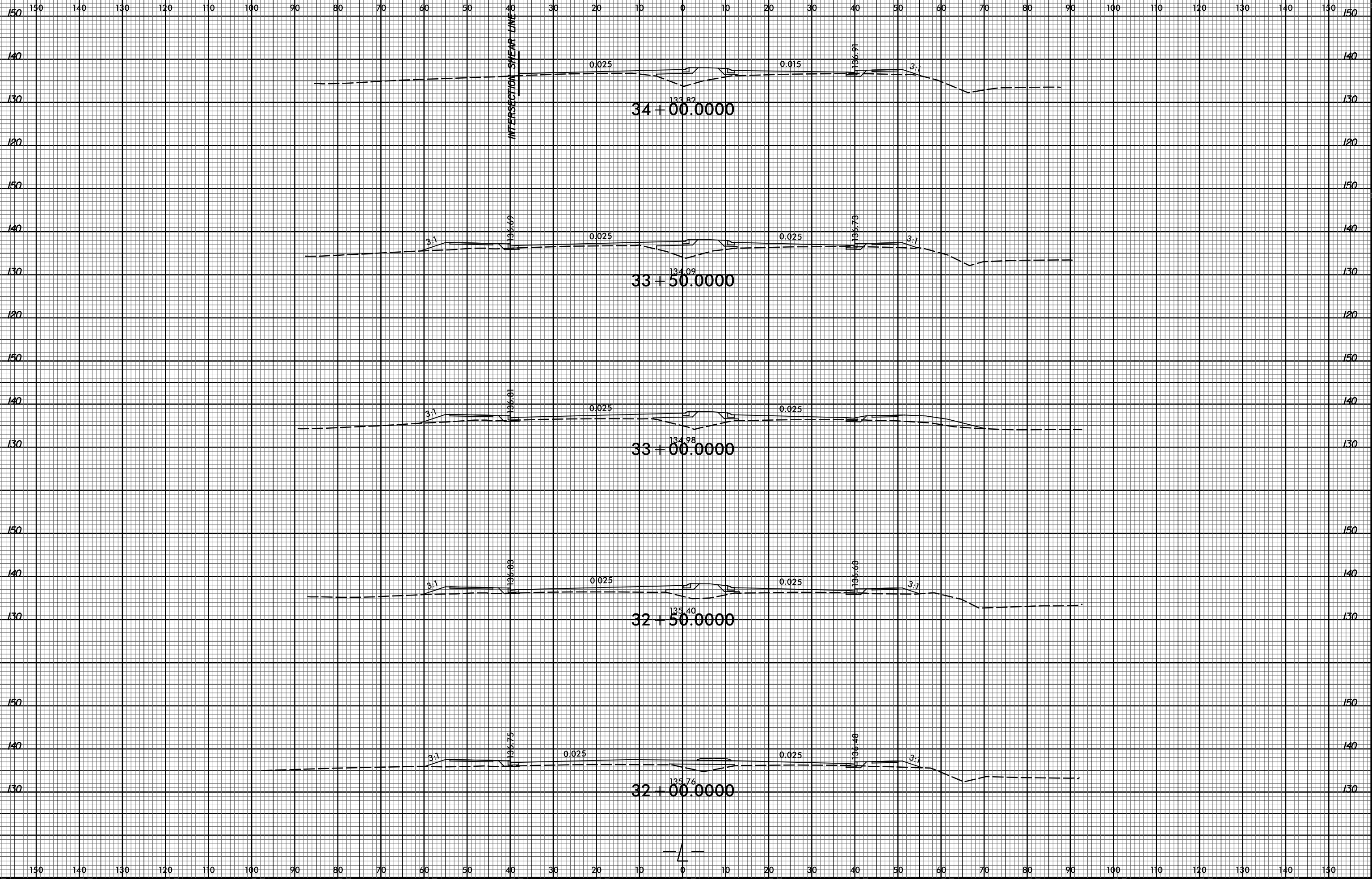


6/23/16



PROJ. REFERENCE NO.
U-5935

SHEET NO.
X-8



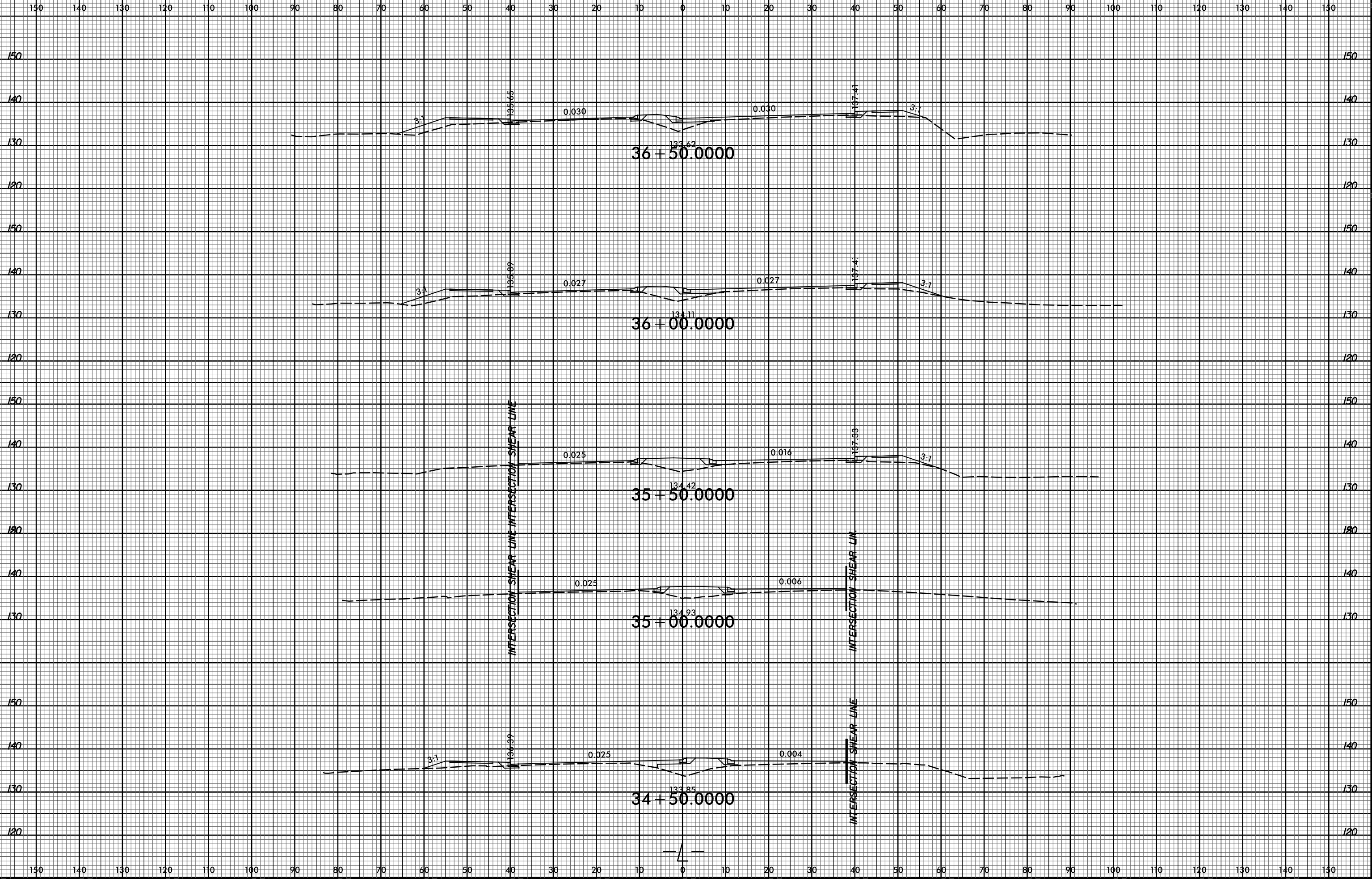
05-JUL-2017 08:26
R:\Roadway\XSS\U-5935_R0Y_L_XPL.dgn
\$\$\$\$\$USERNAME\$\$\$\$\$

6/23/16

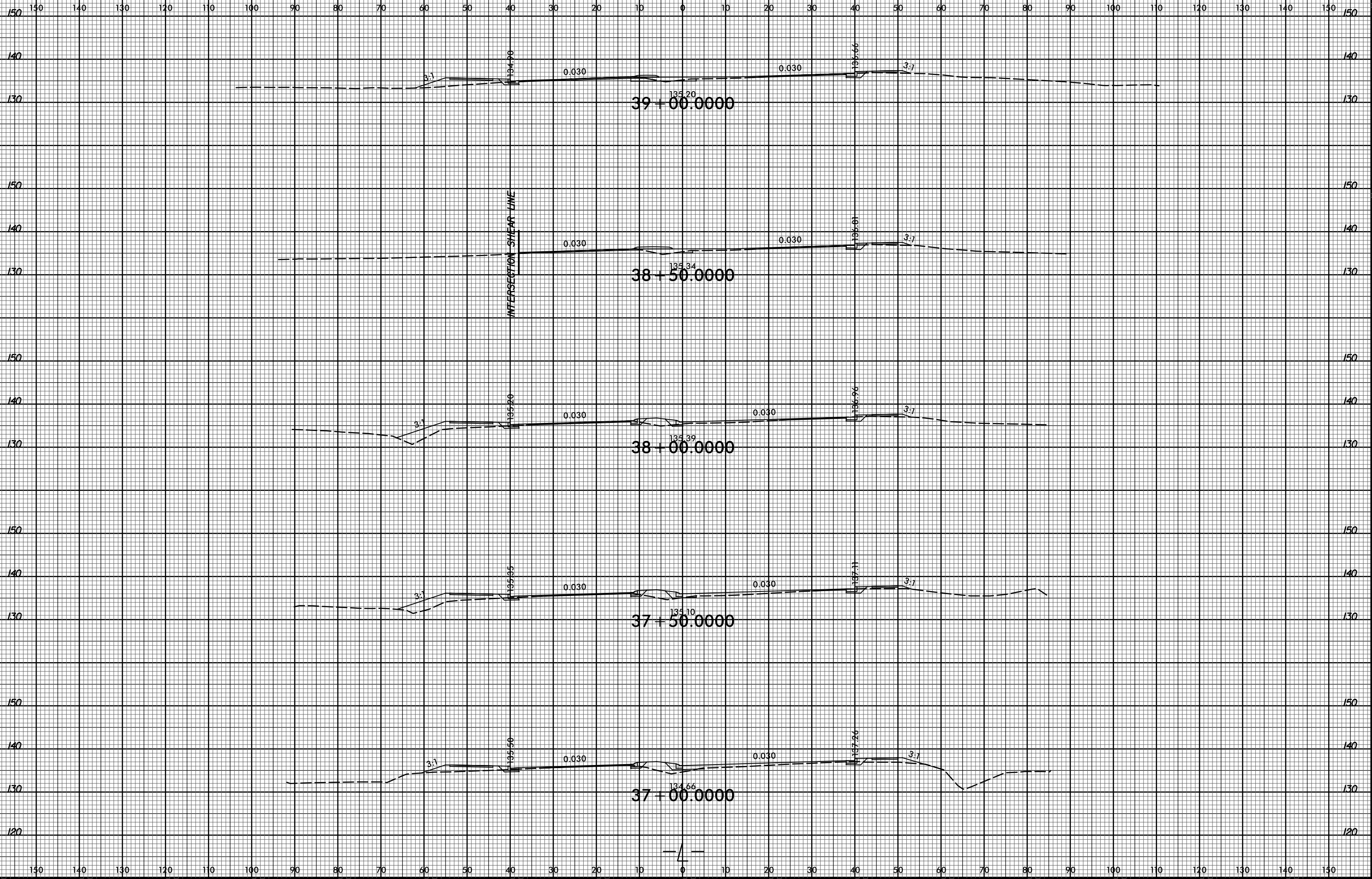
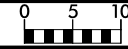


PROJ. REFERENCE NO.
U-5935

SHEET NO.
X-9



05-JUL-2017 08:26
R:\PROJECTS\XSE\U-5935\RDY_L_XPL.dgn
\$\$\$\$\$USERNAME\$\$\$\$

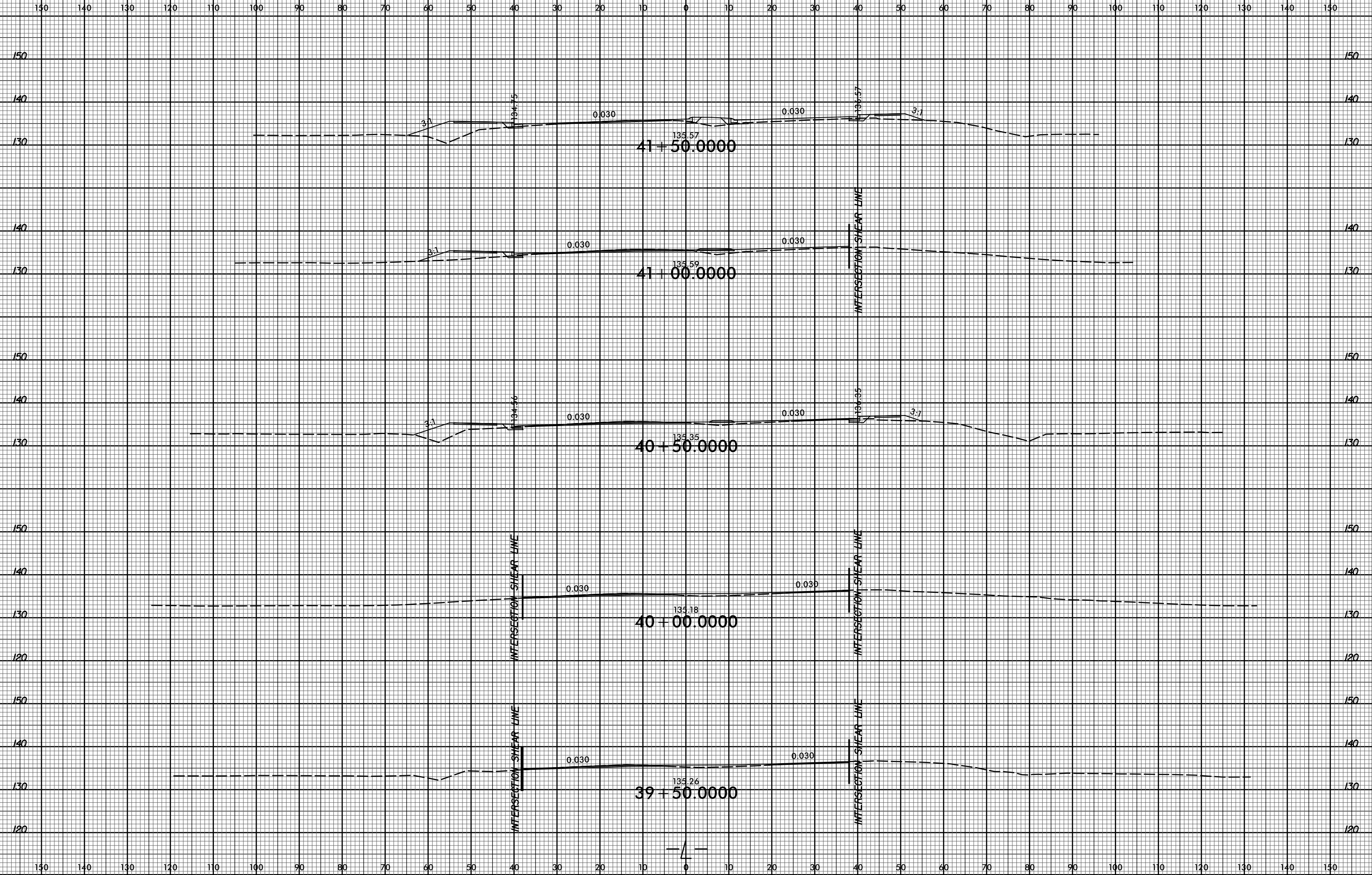


6/23/16

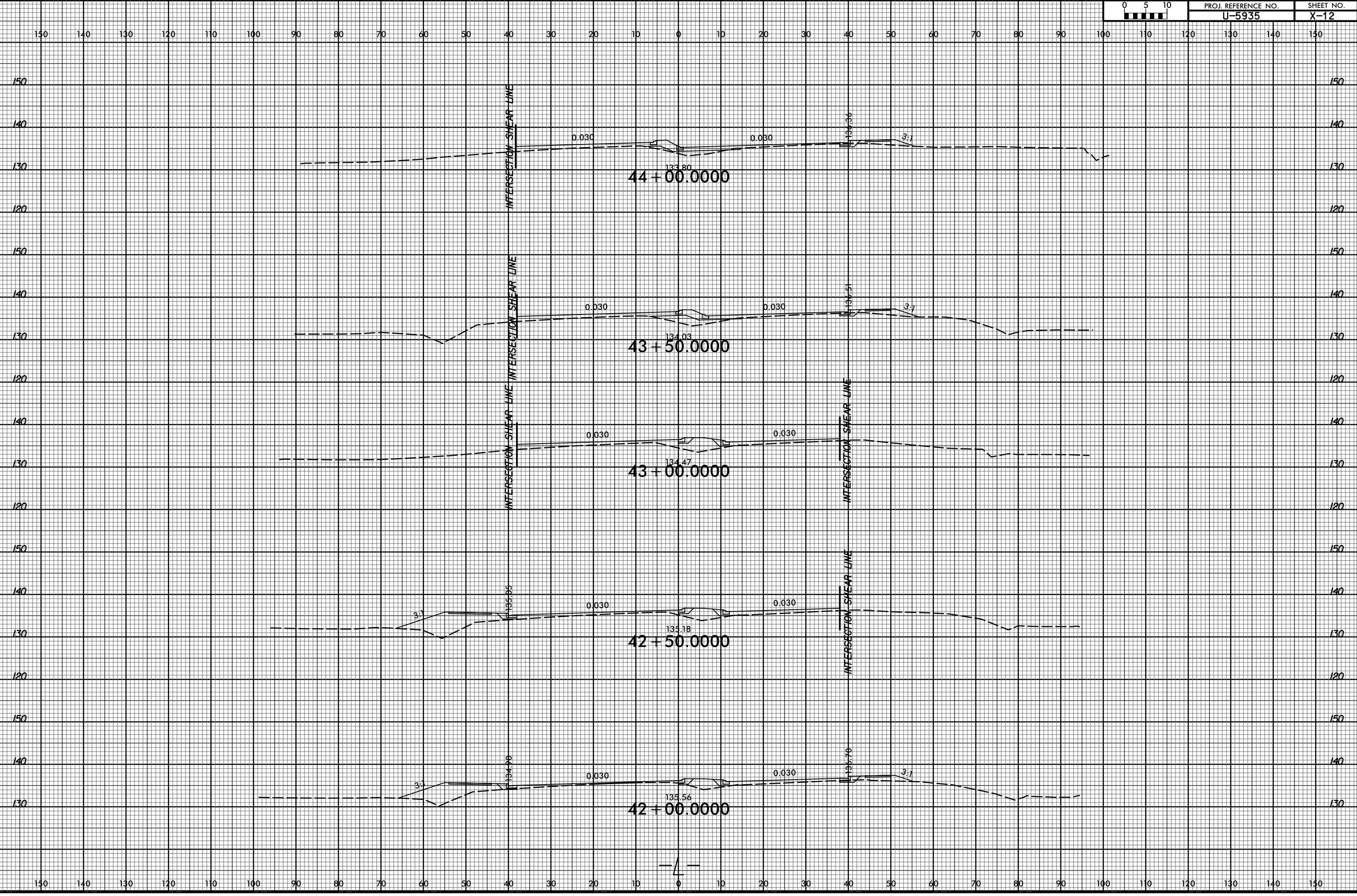


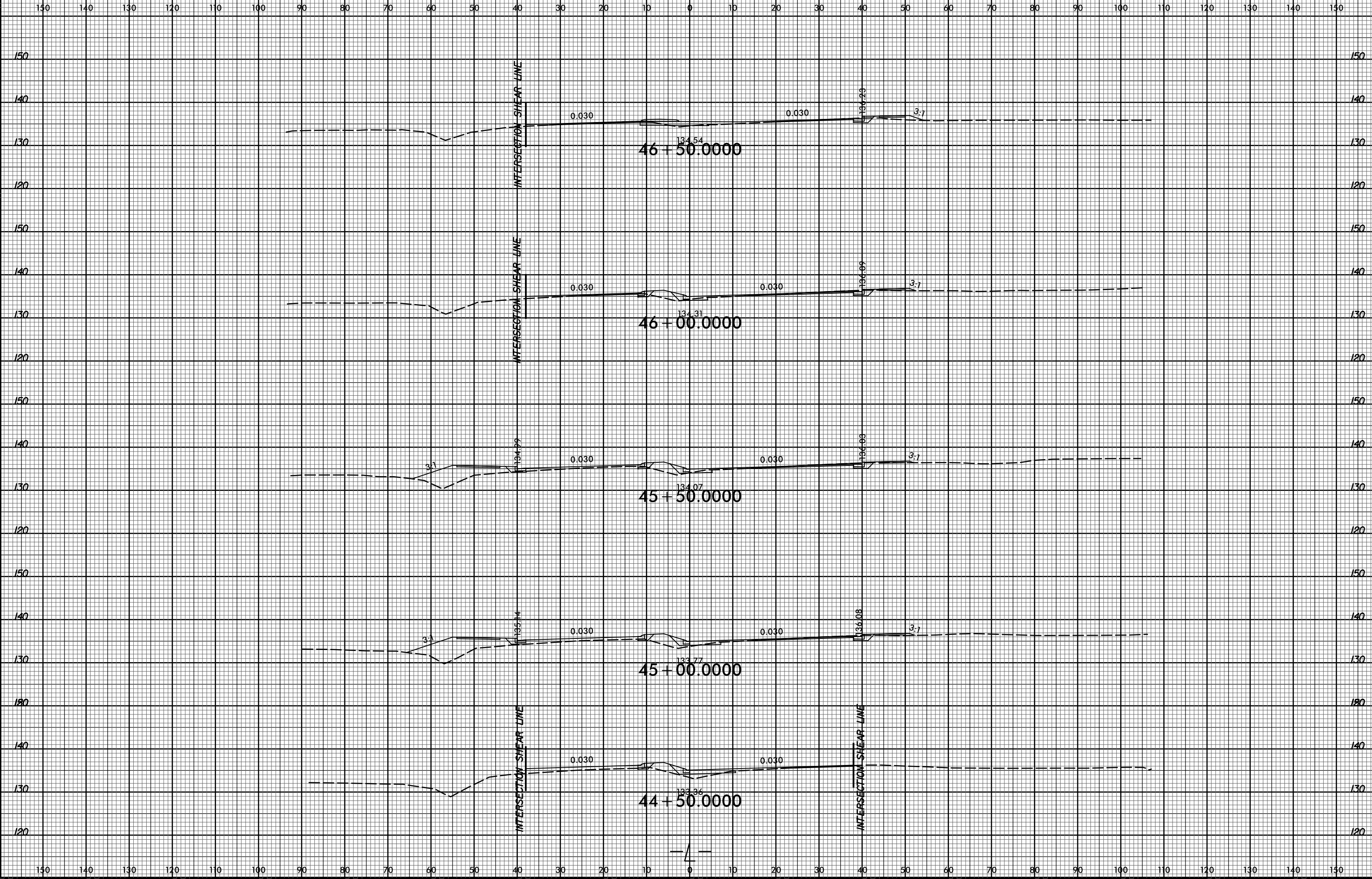
PROJ. REFERENCE NO.
U-5935

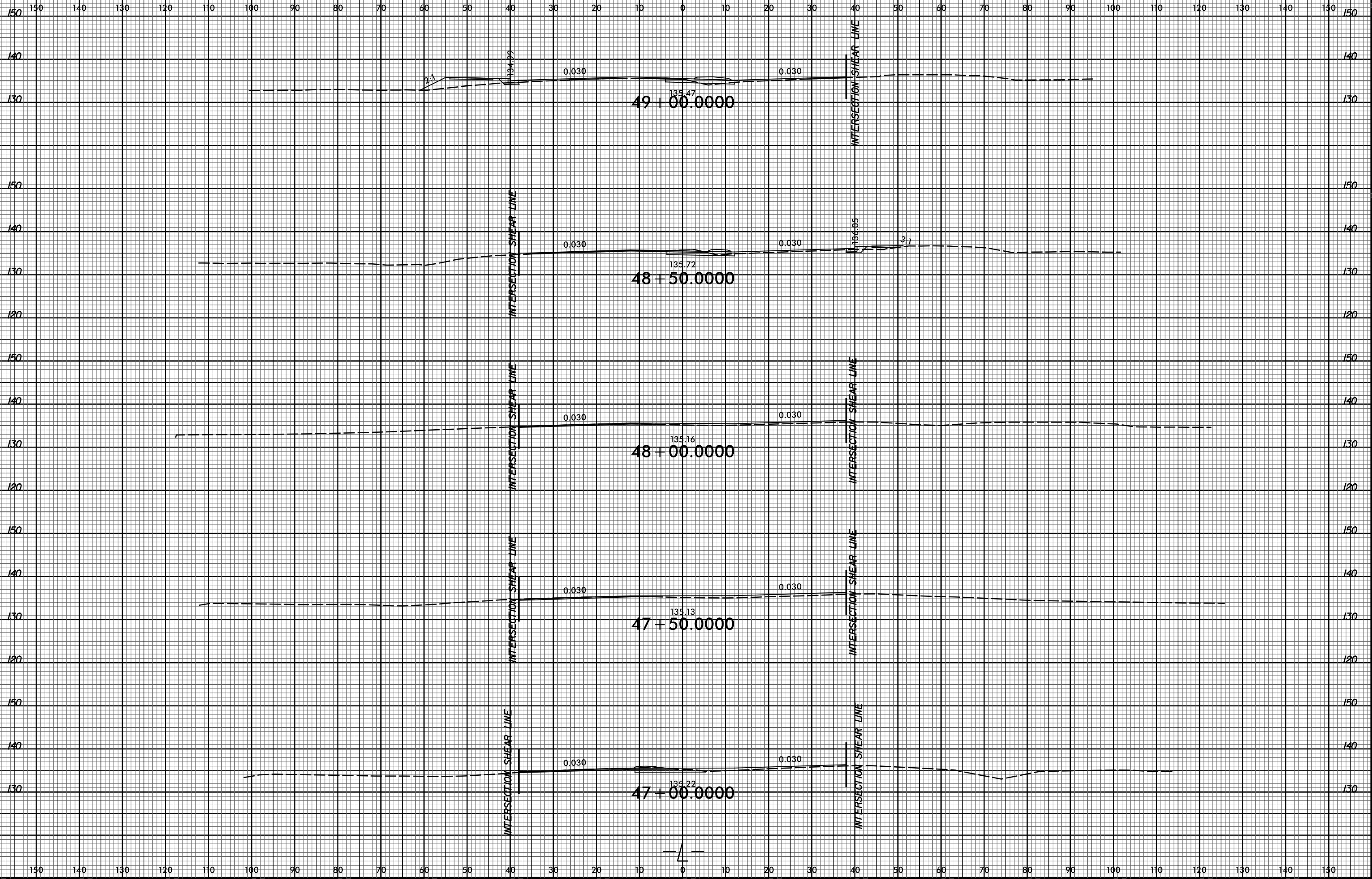
SHEET NO.
X-11

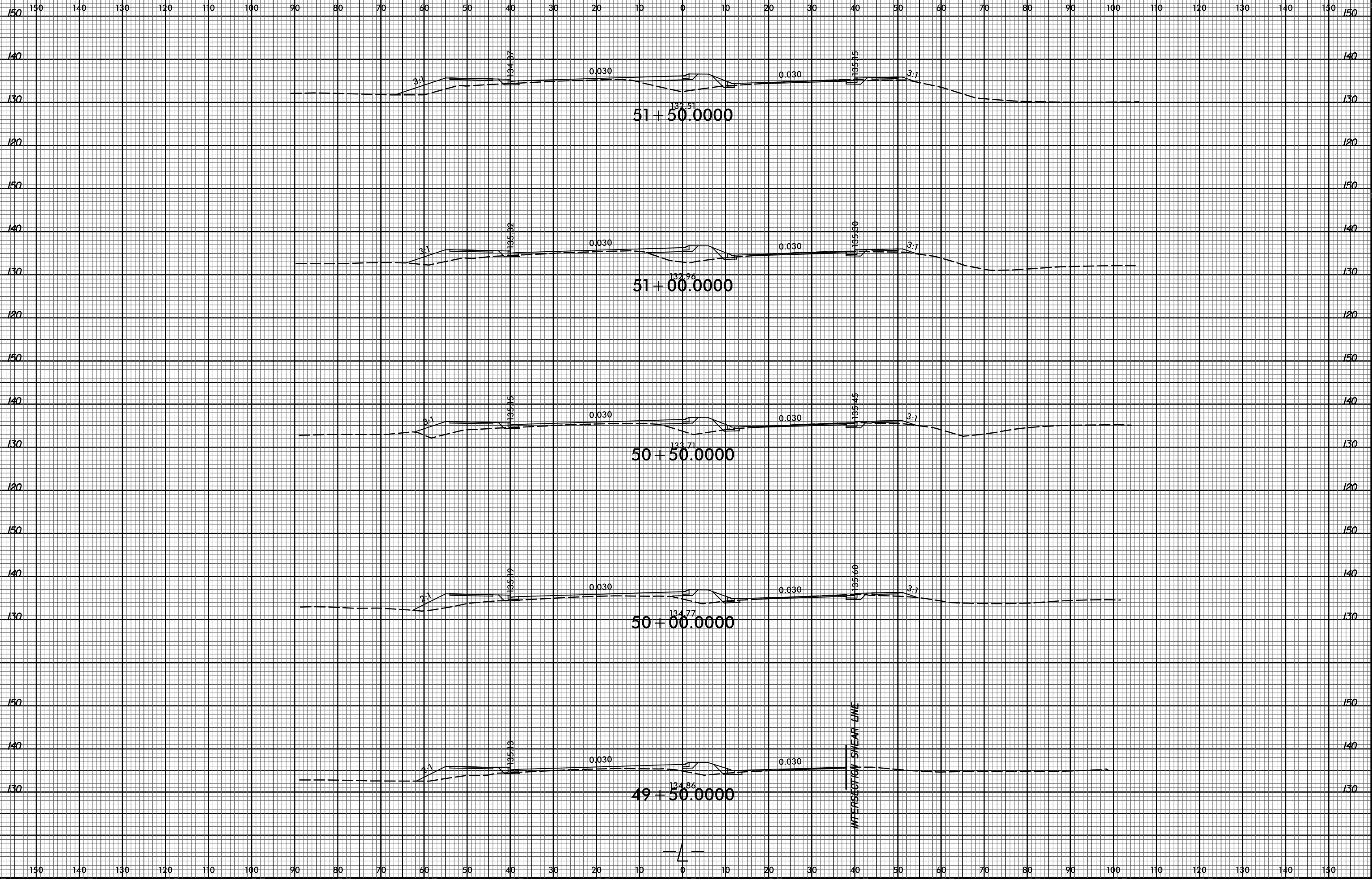


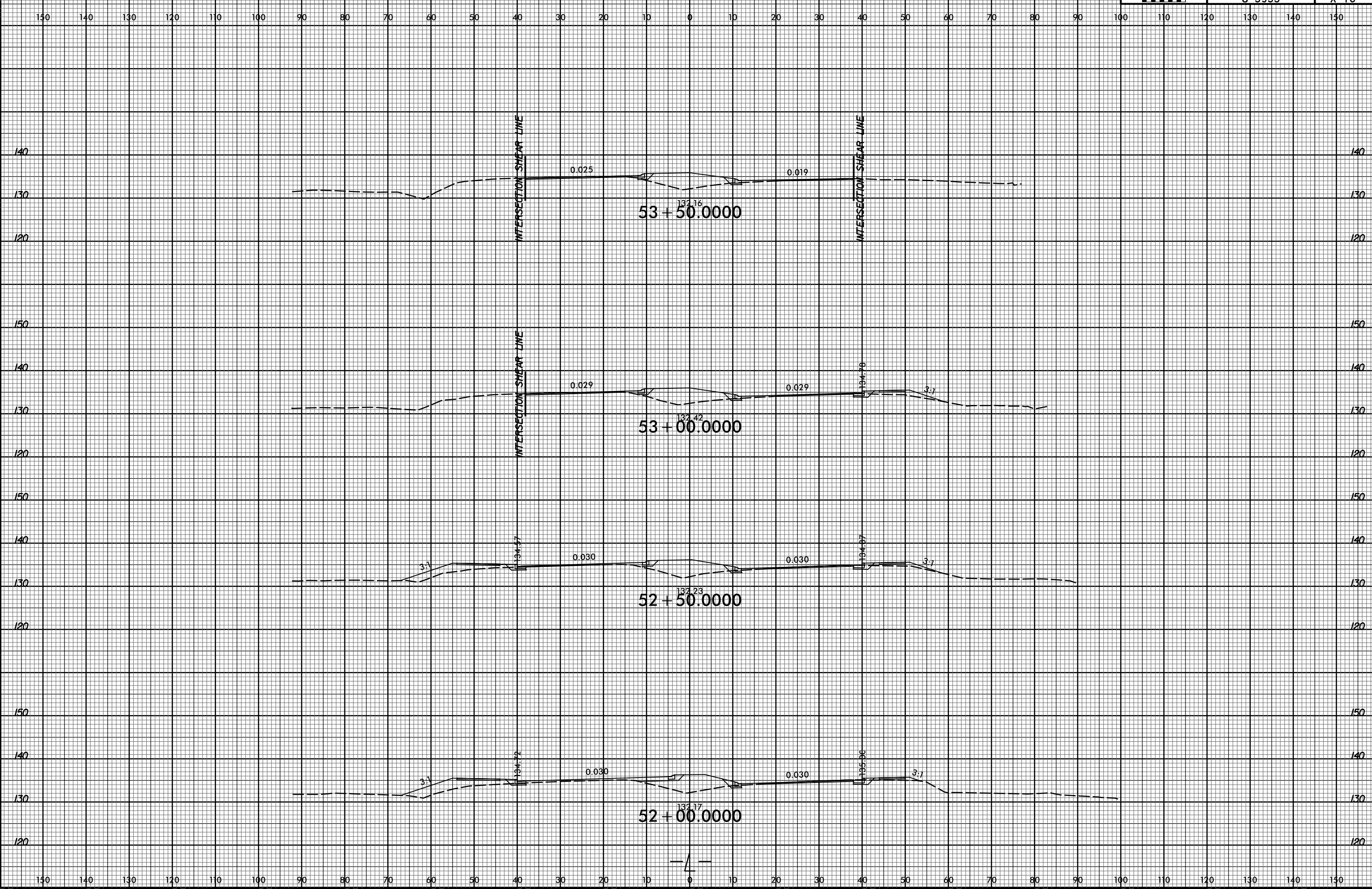
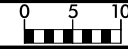
05-JUL-2017 08:26
R:\ROADWAY\XIS\U-5935\RDY_L_XPL.dgn
\$\$\$\$\$USERNAME\$\$\$\$









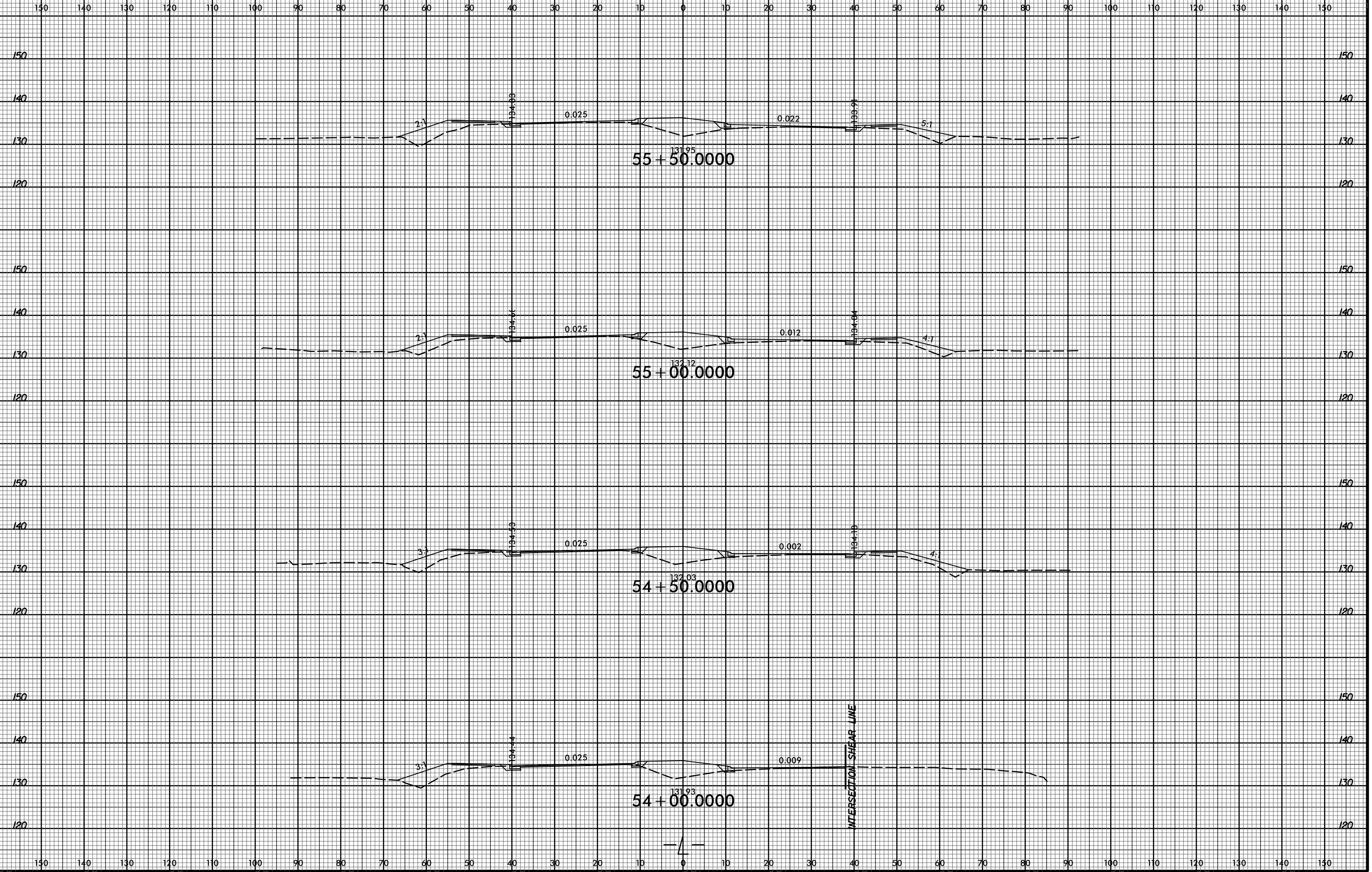


6/23/16

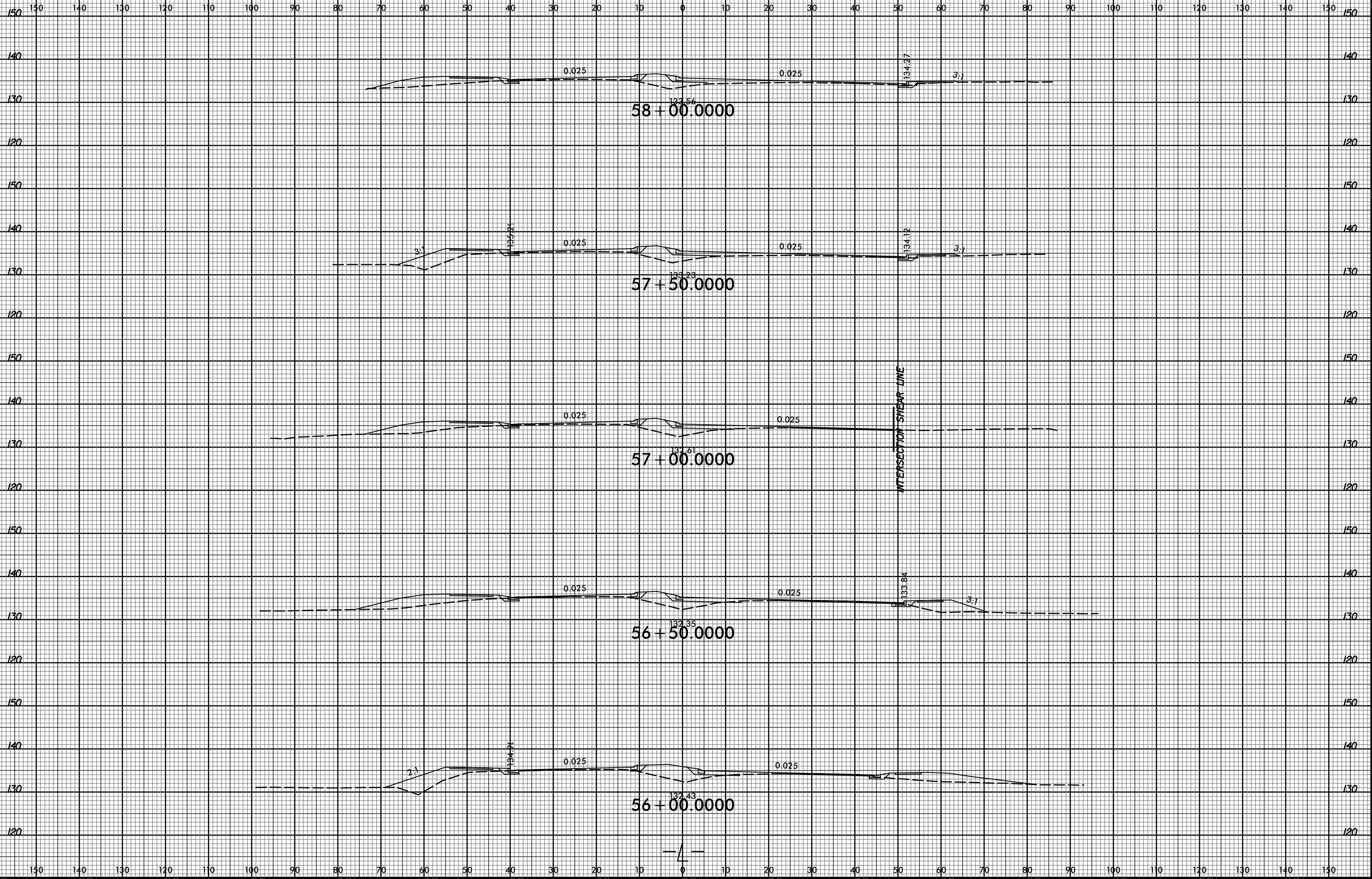
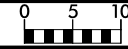


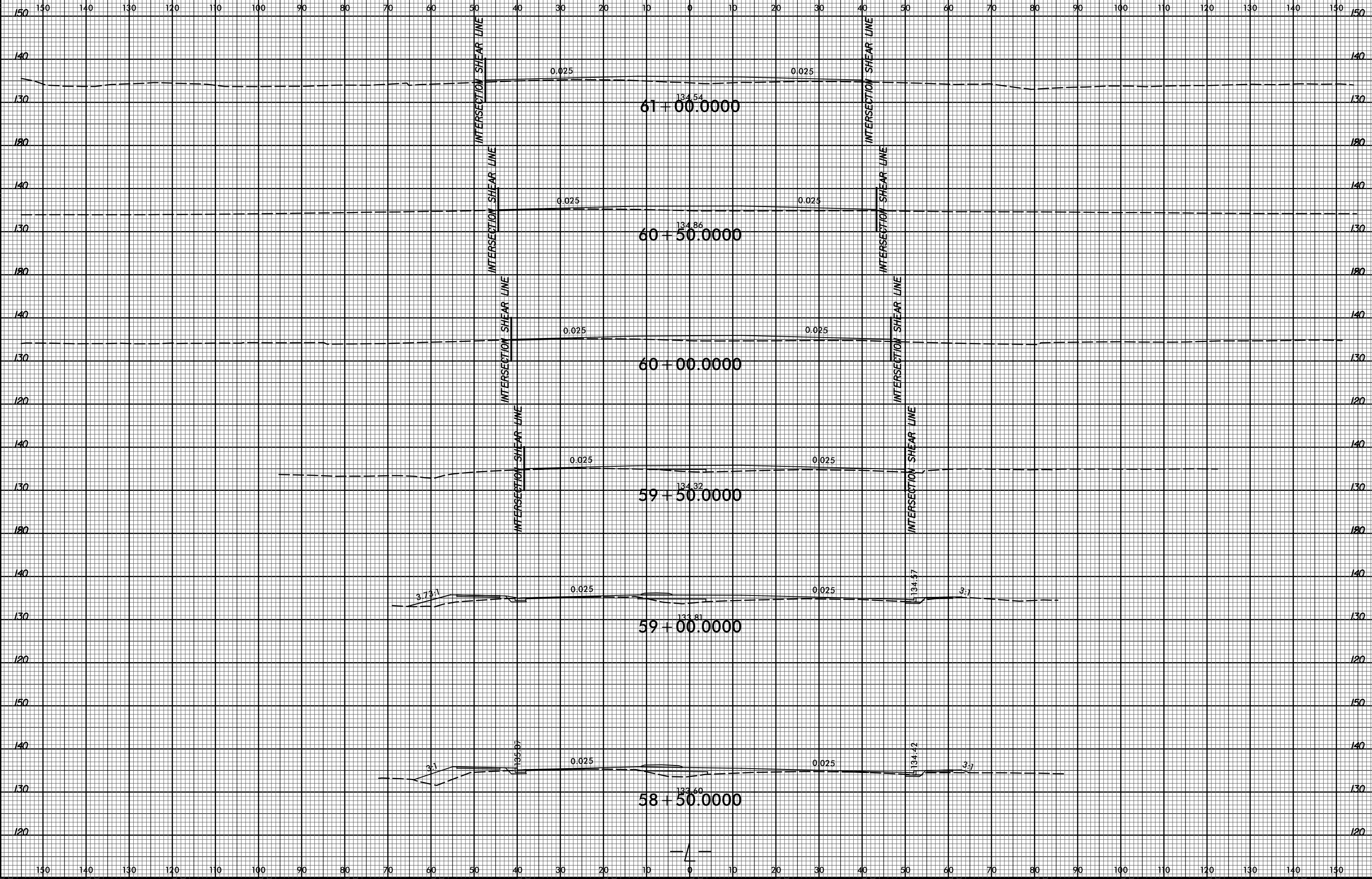
PROJ. REFERENCE NO.
U-5935

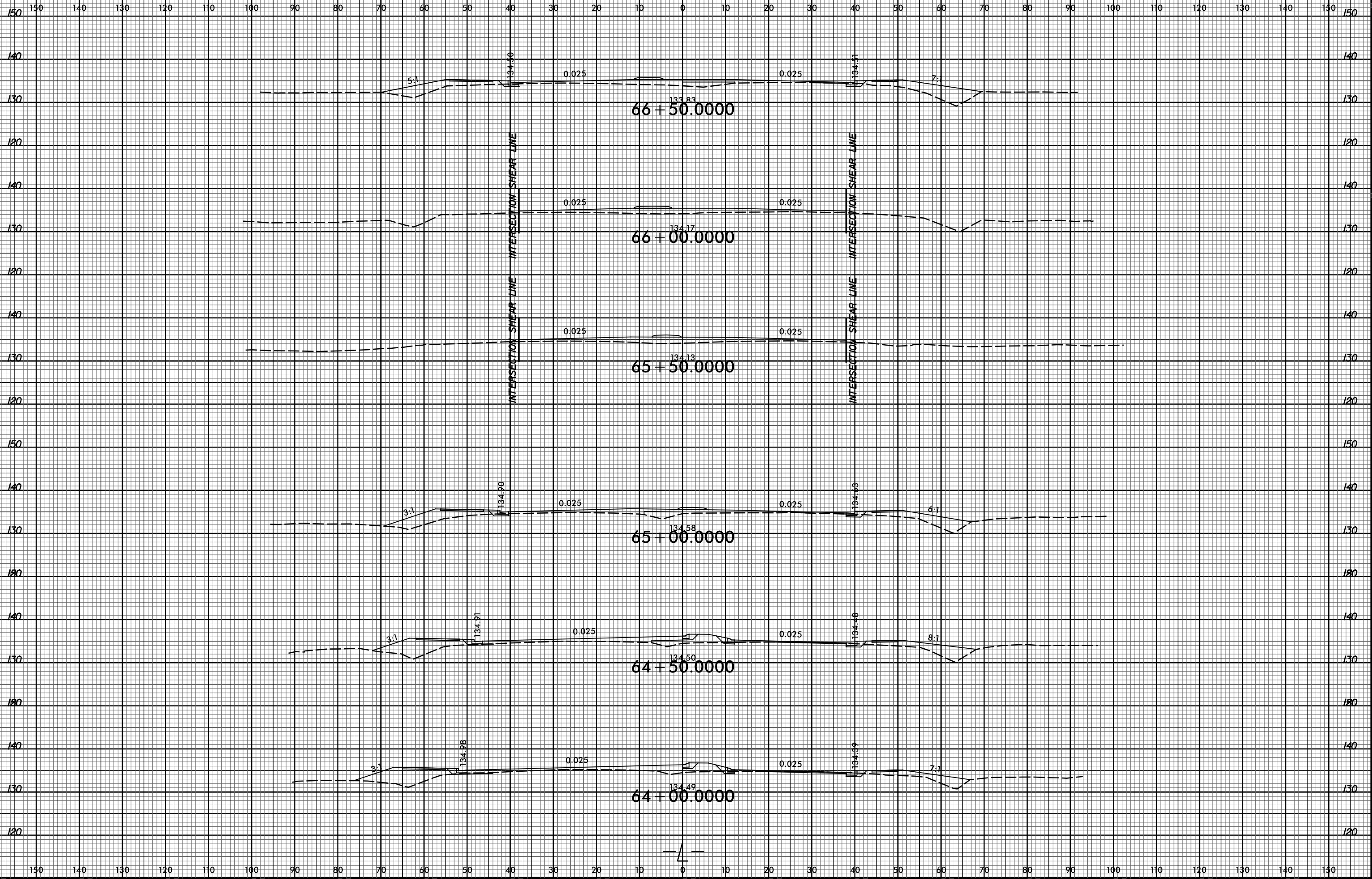
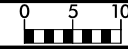
SHEET NO.
X-17

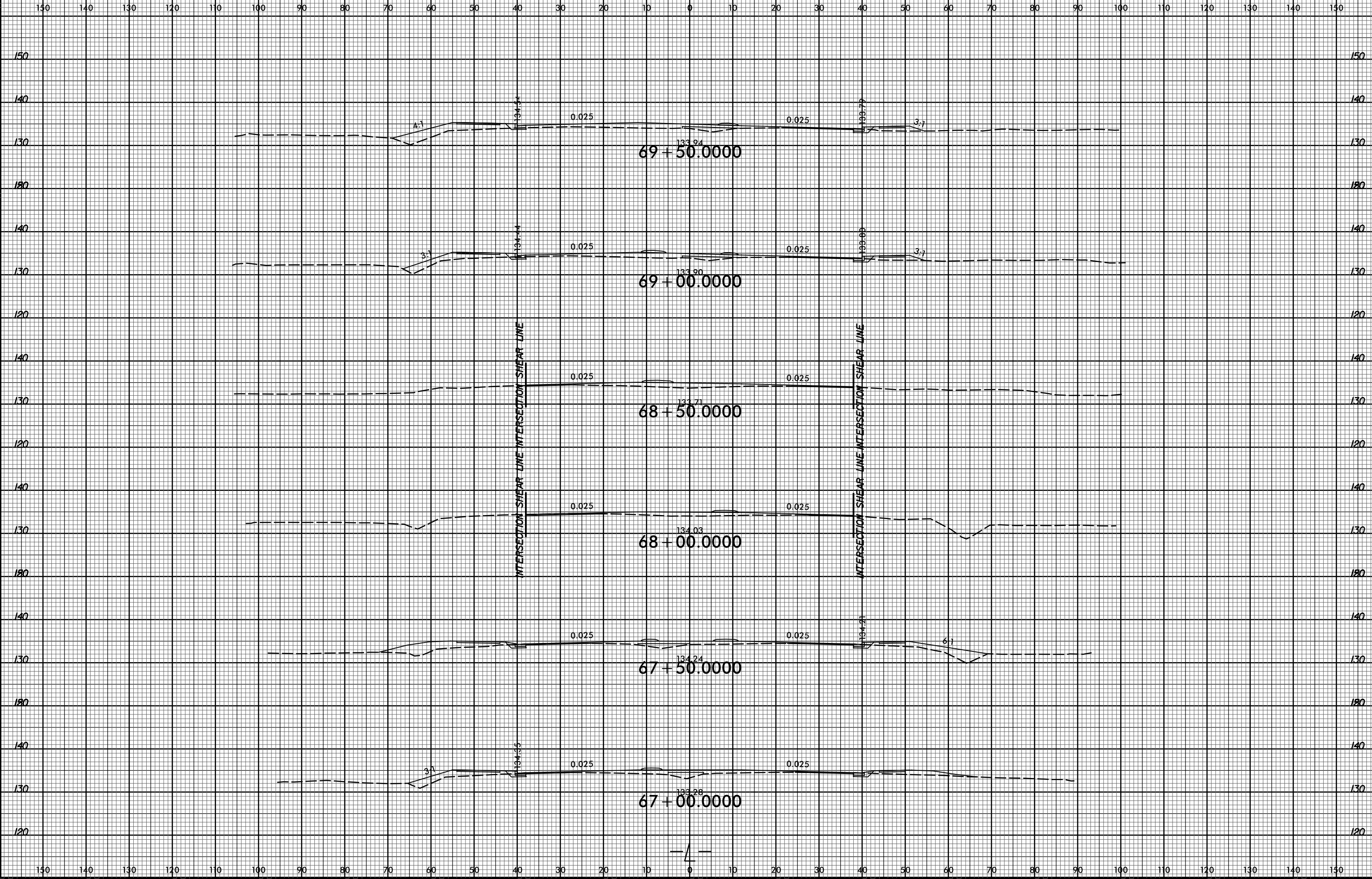


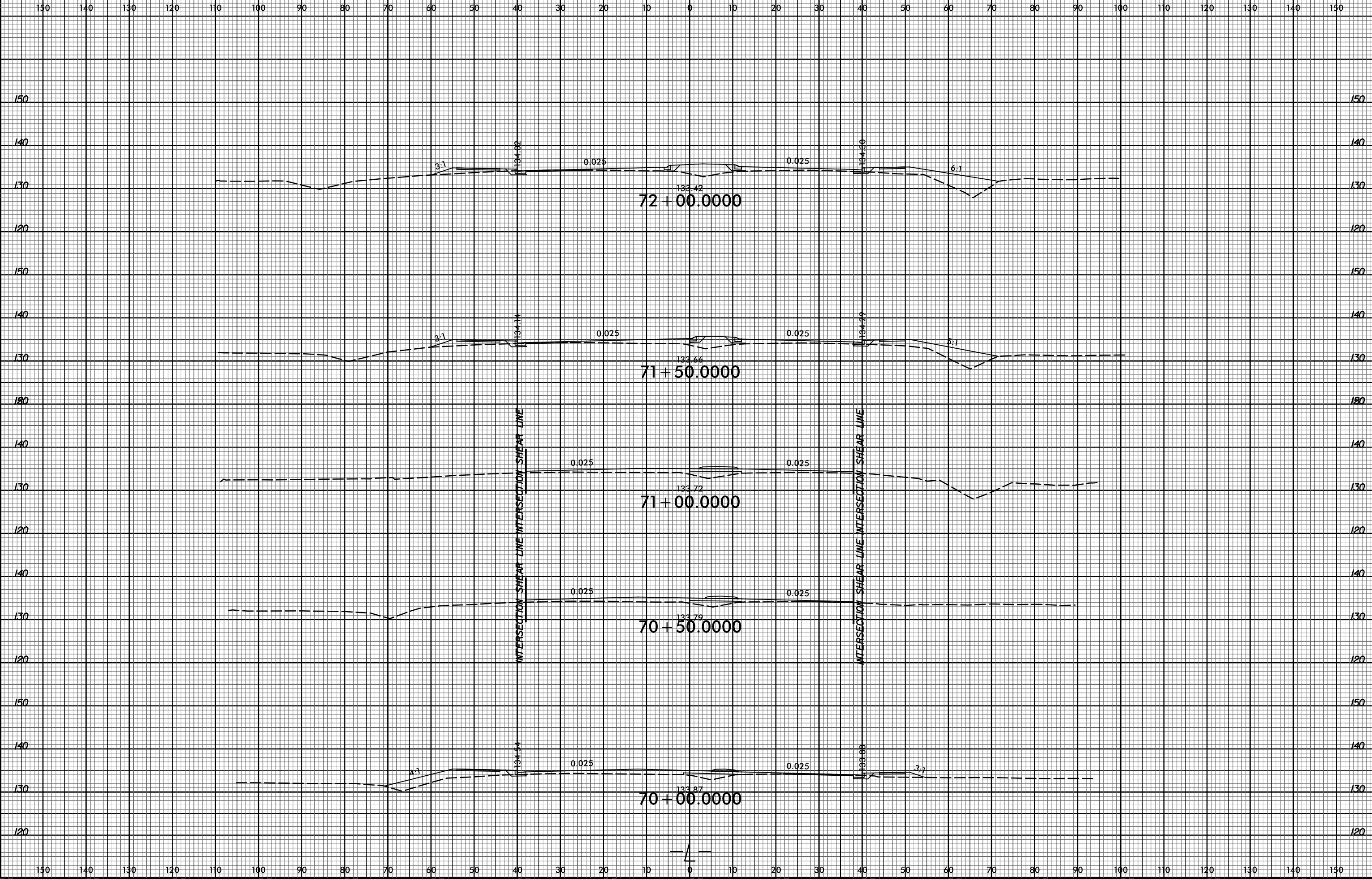
05-JUL-2017 08:26
R:\Roadway\XSS\U-5935_R0Y.L.XPL.dgn
\$\$\$\$\$USERNAME\$\$\$\$

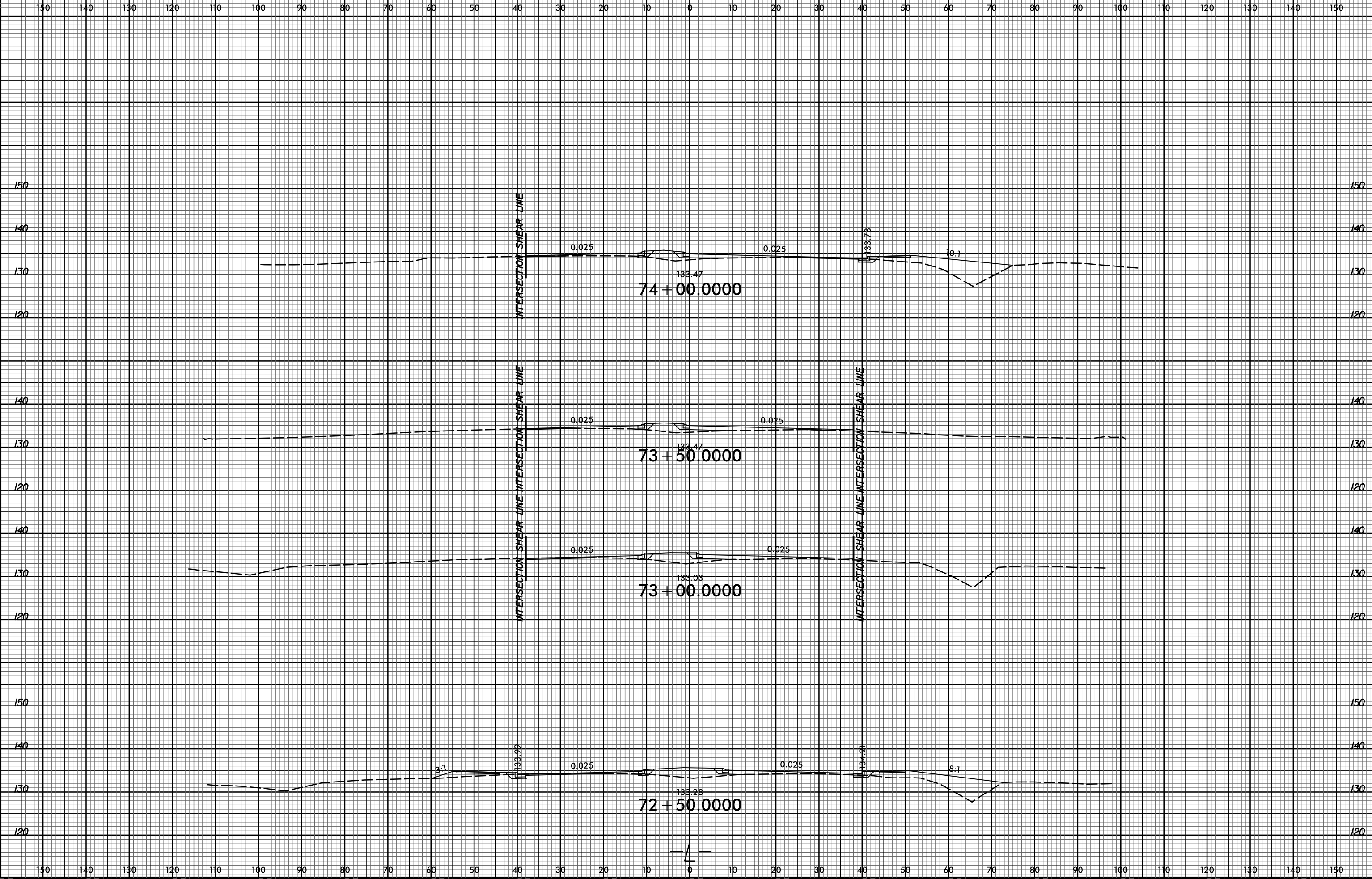


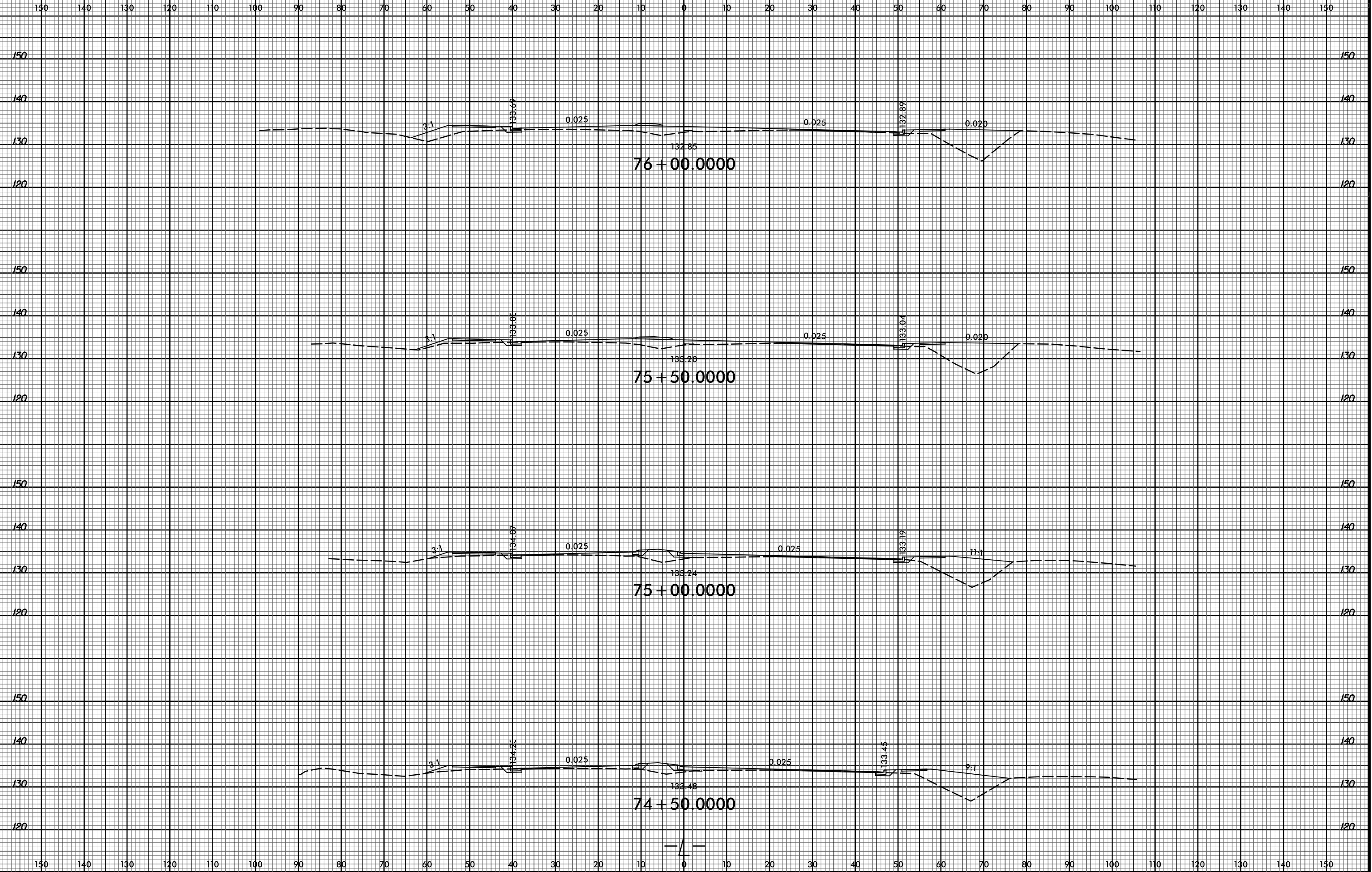


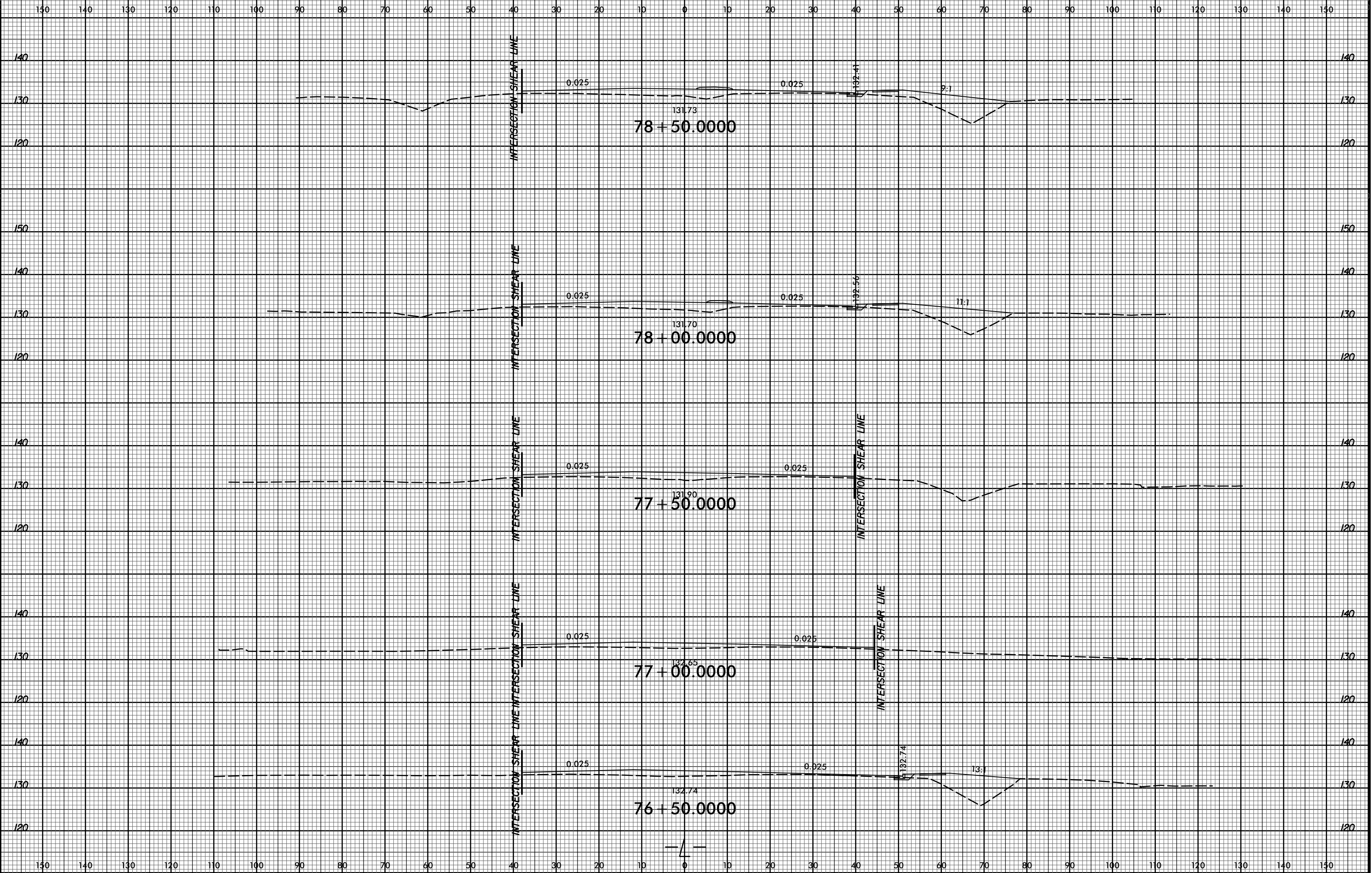
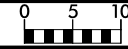


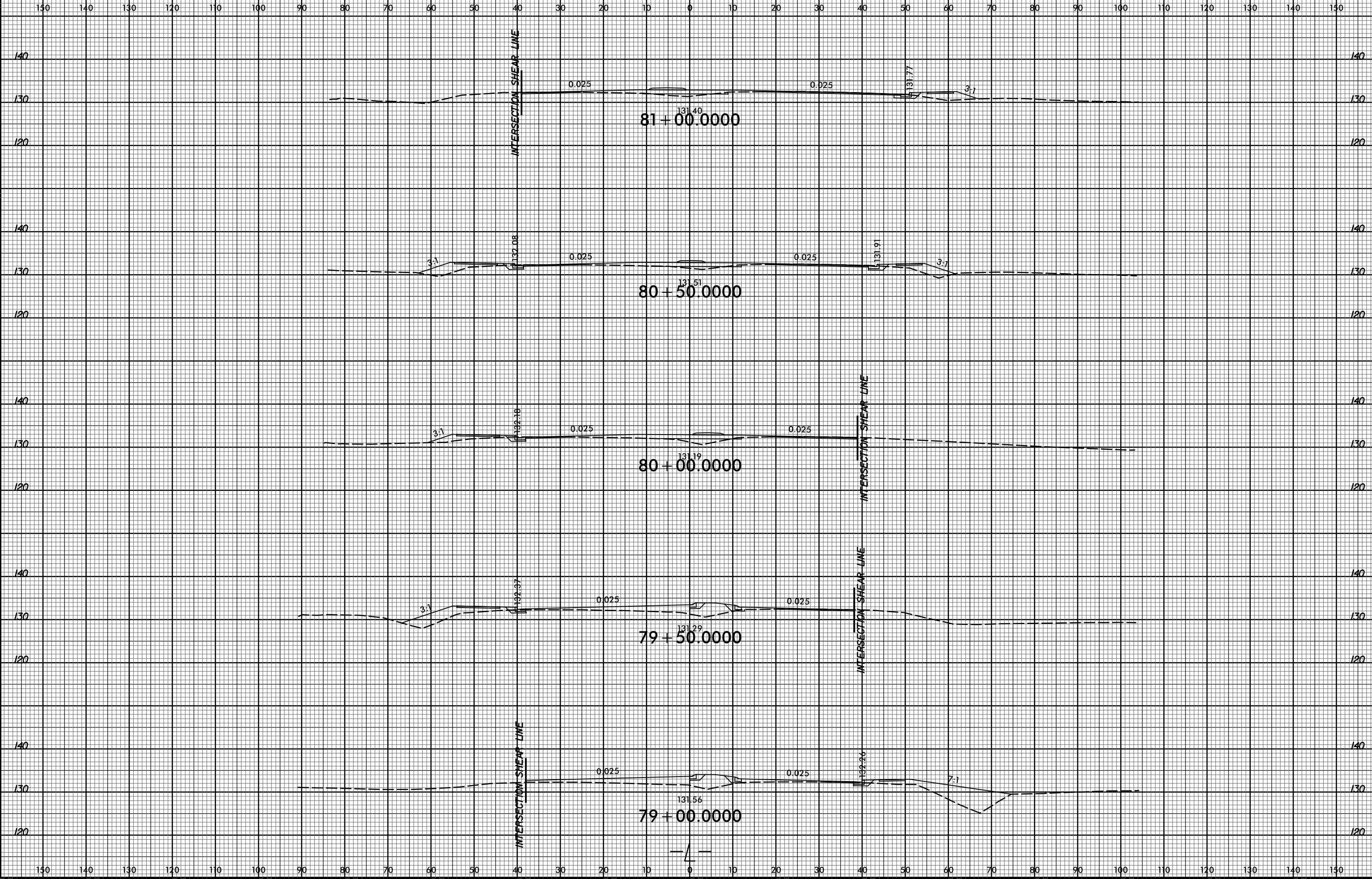


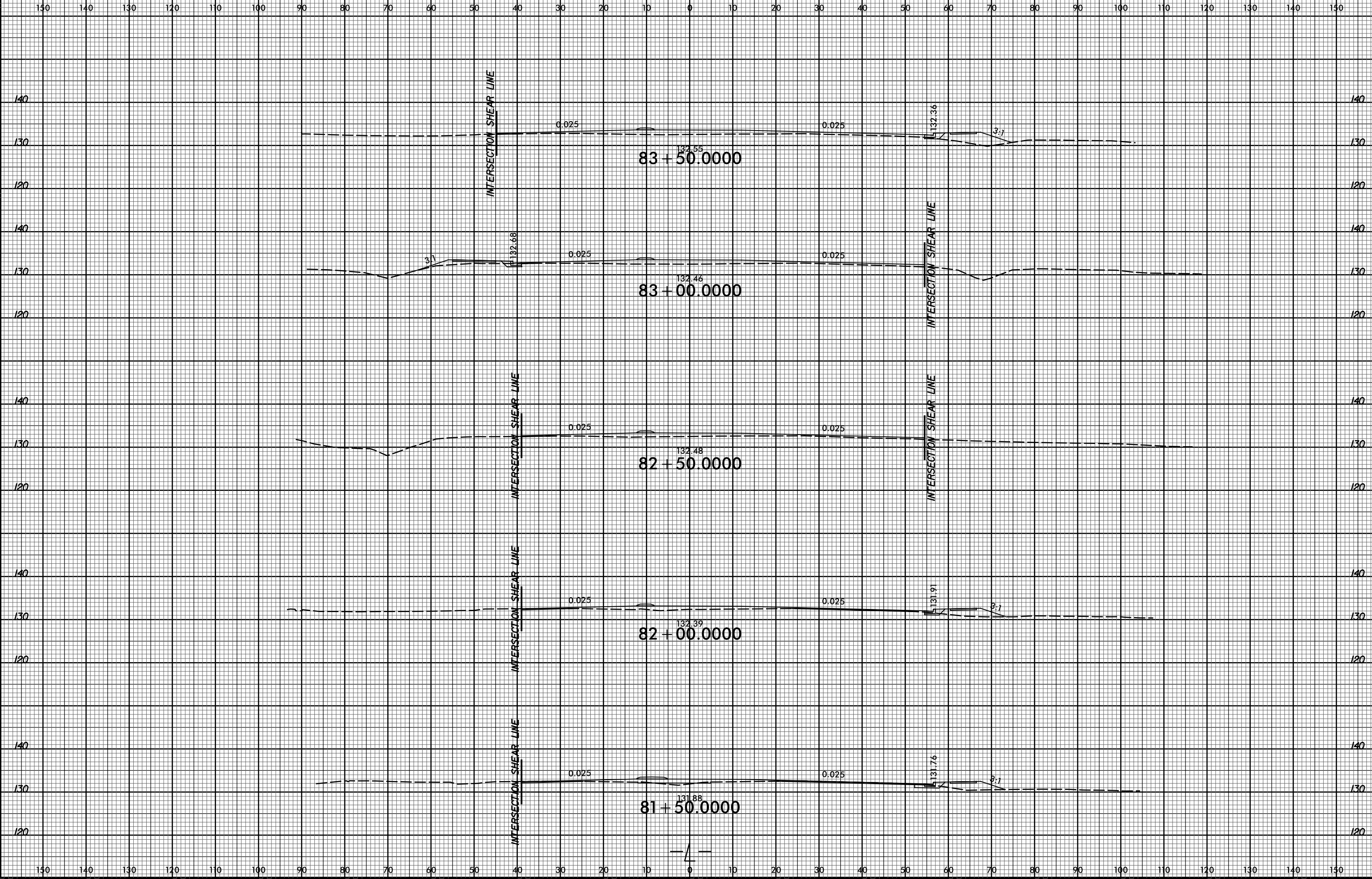


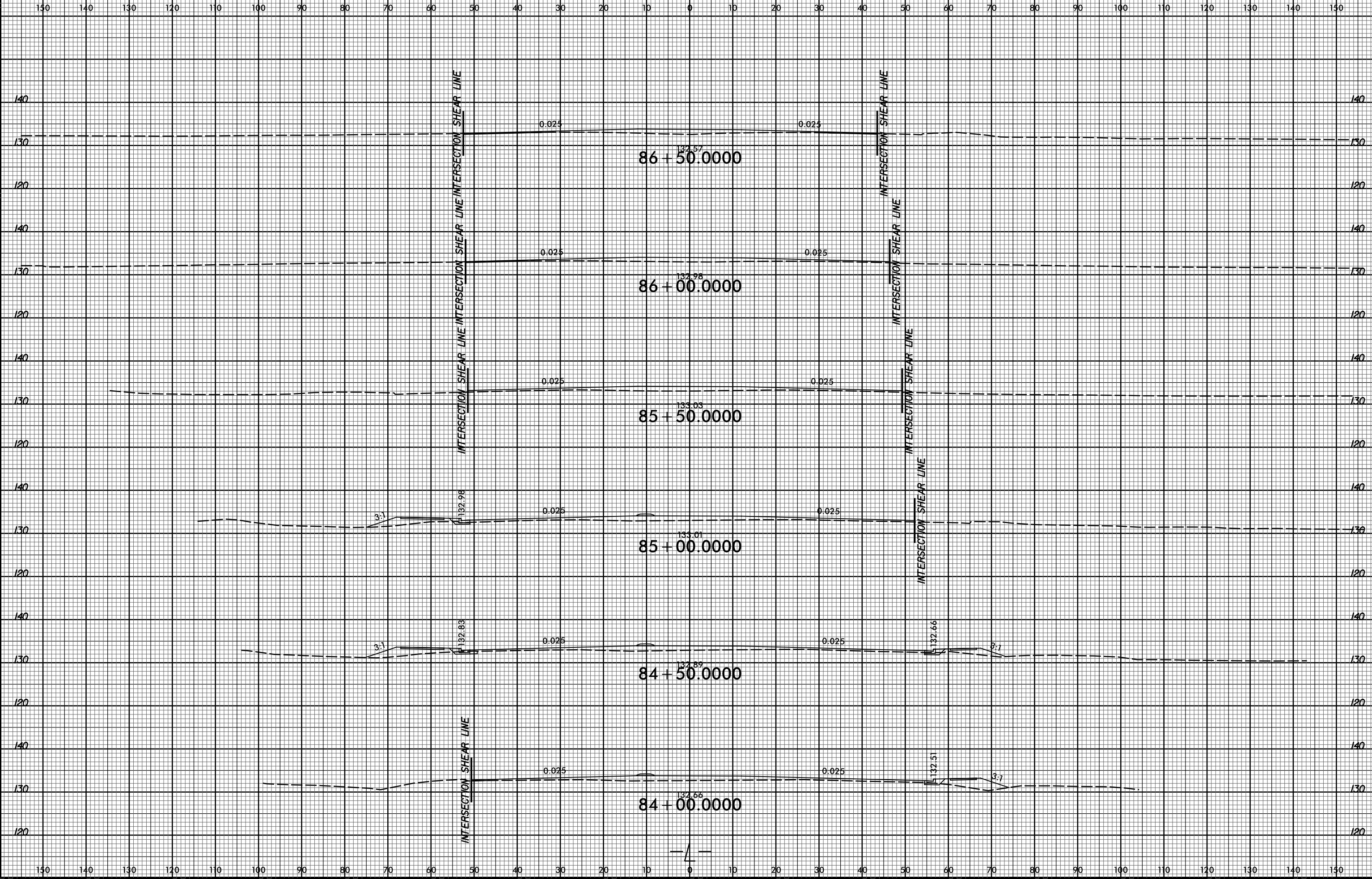


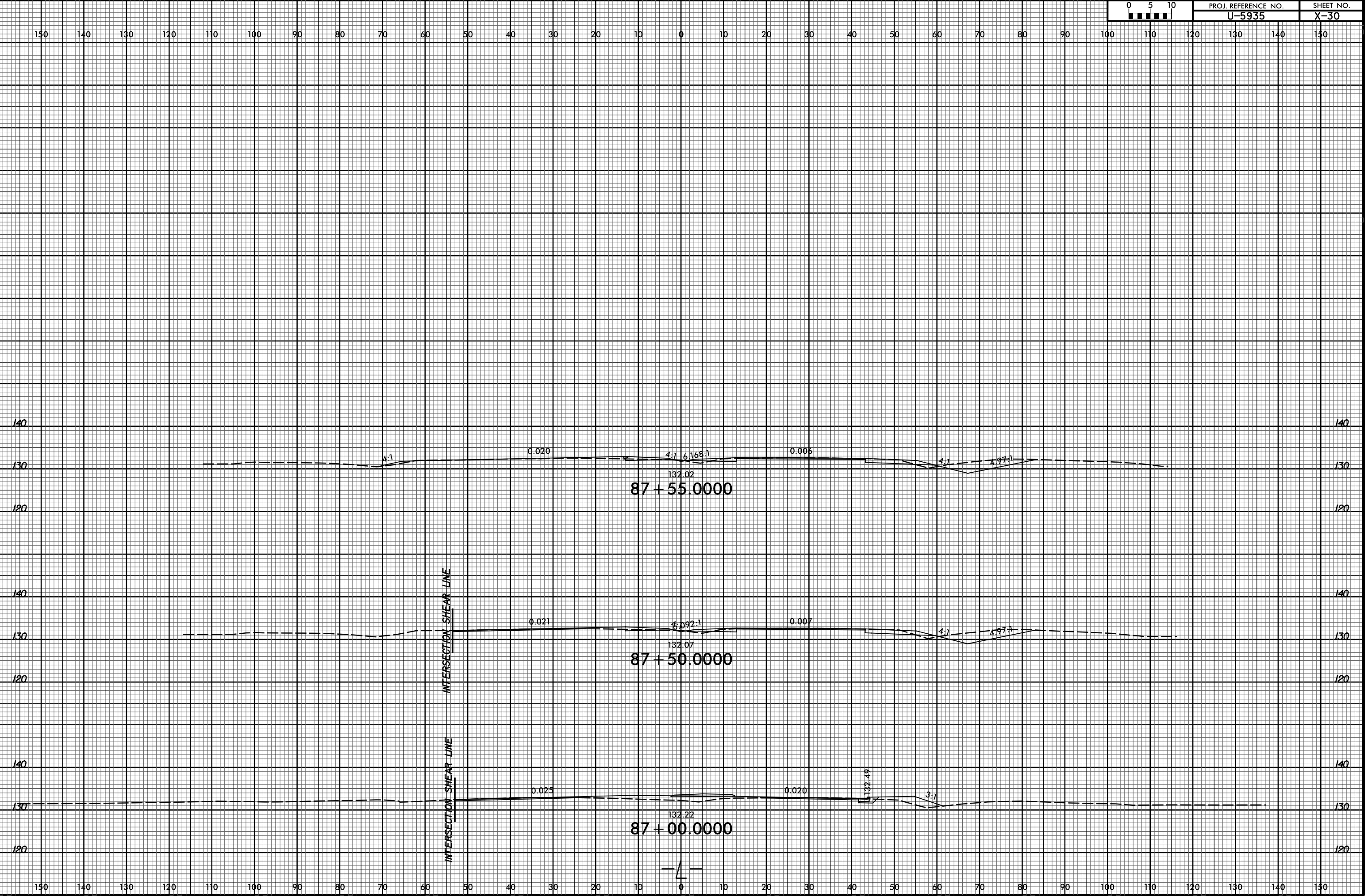


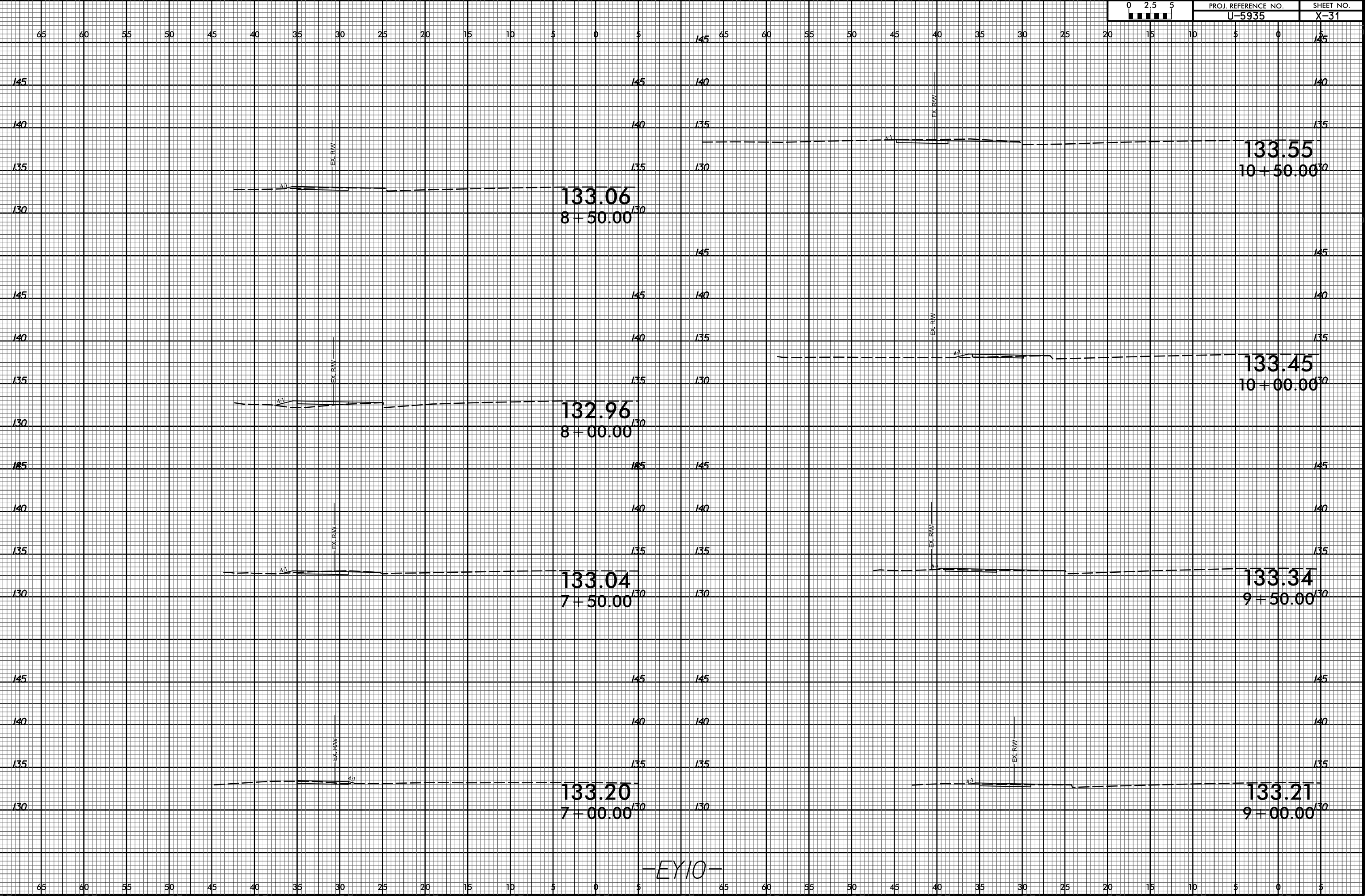




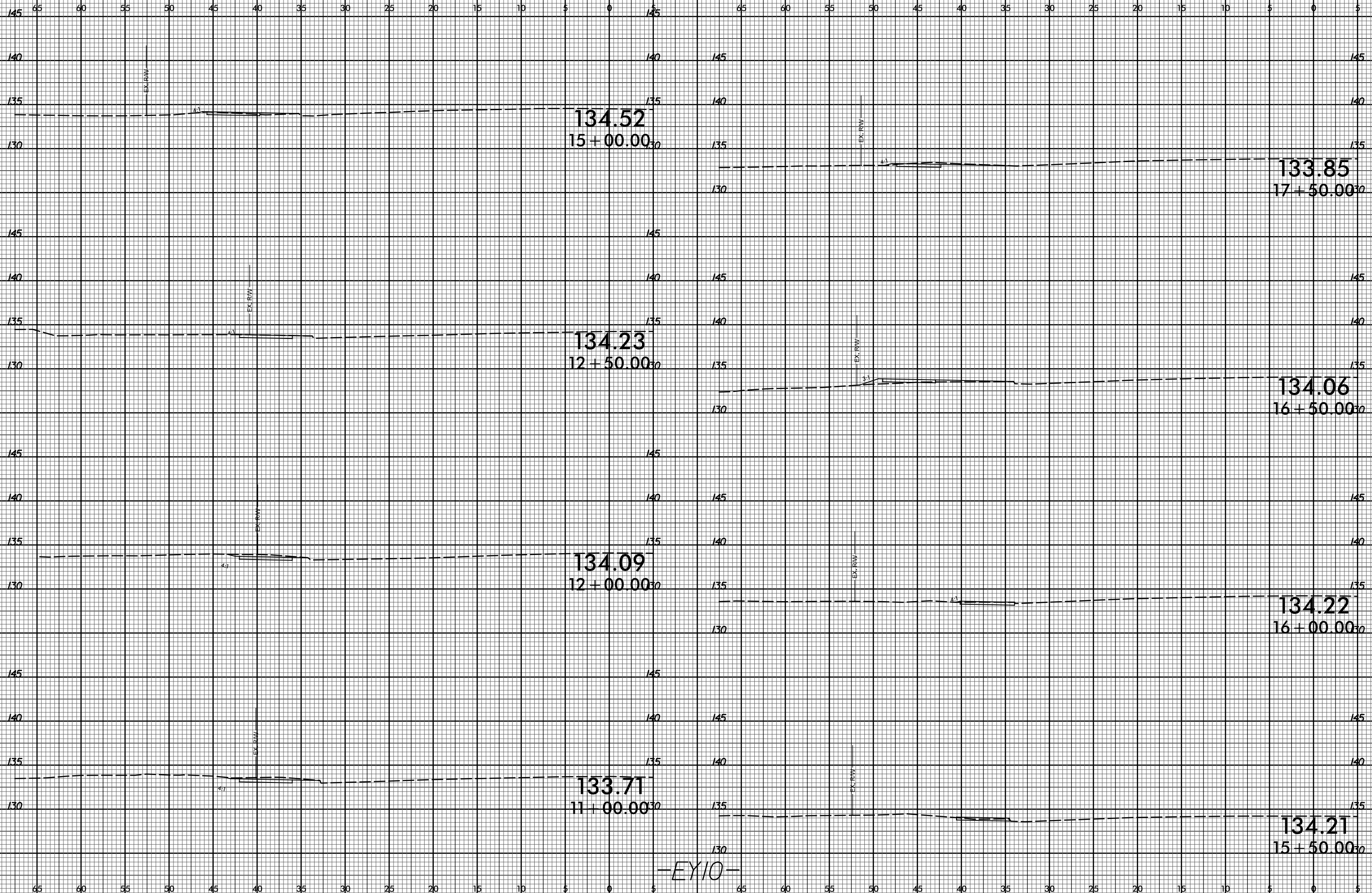




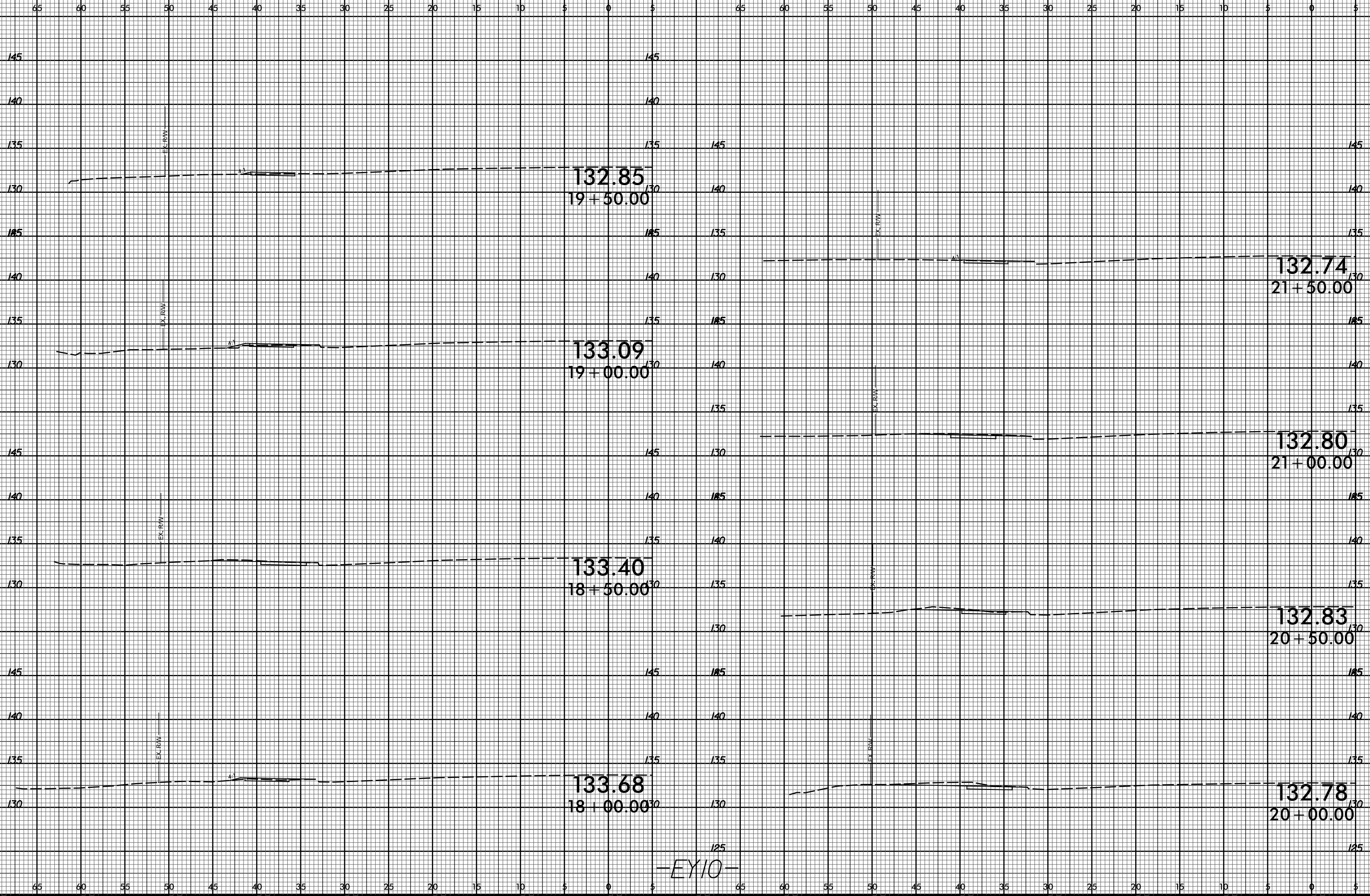




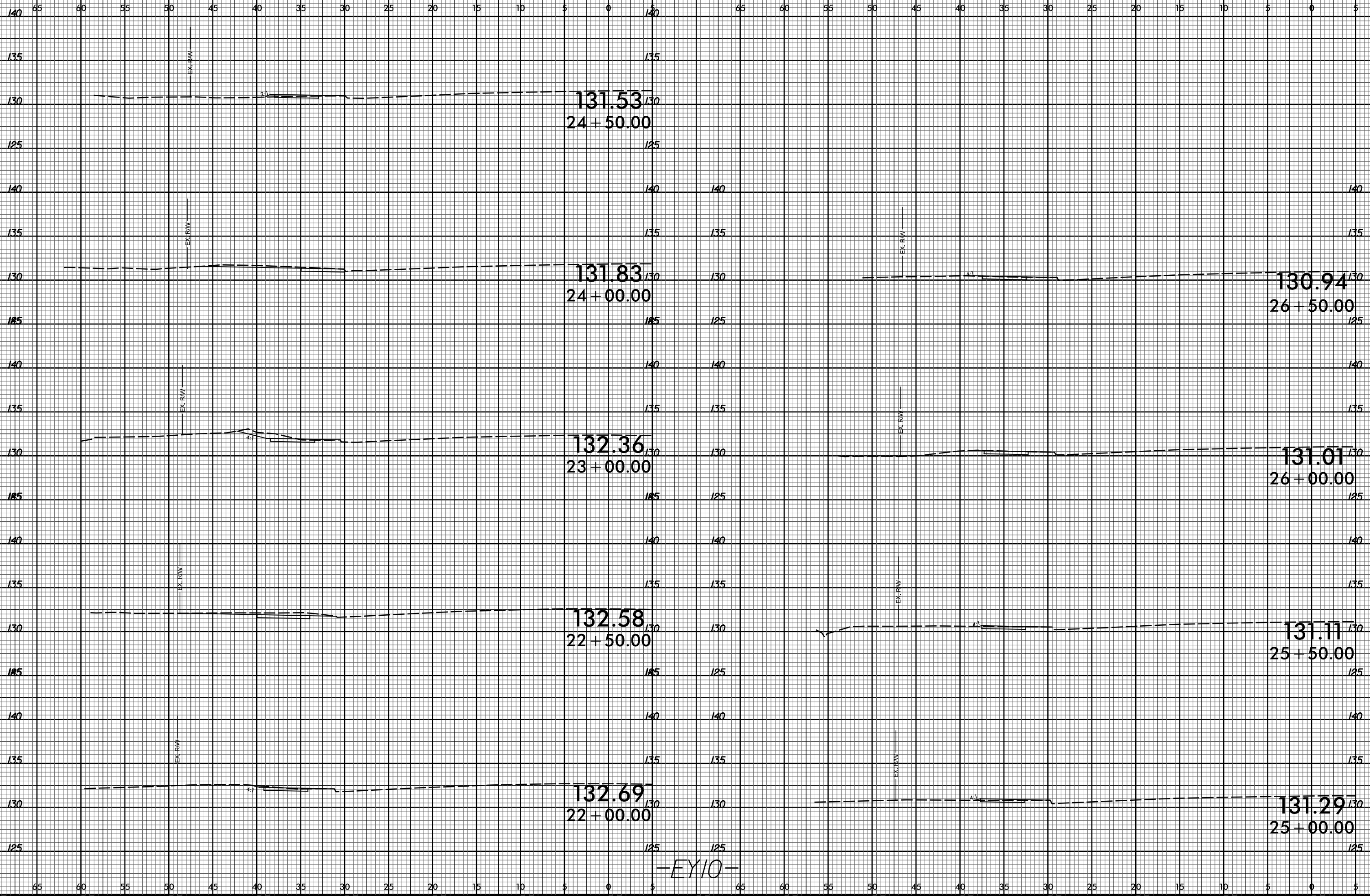
-EY10-



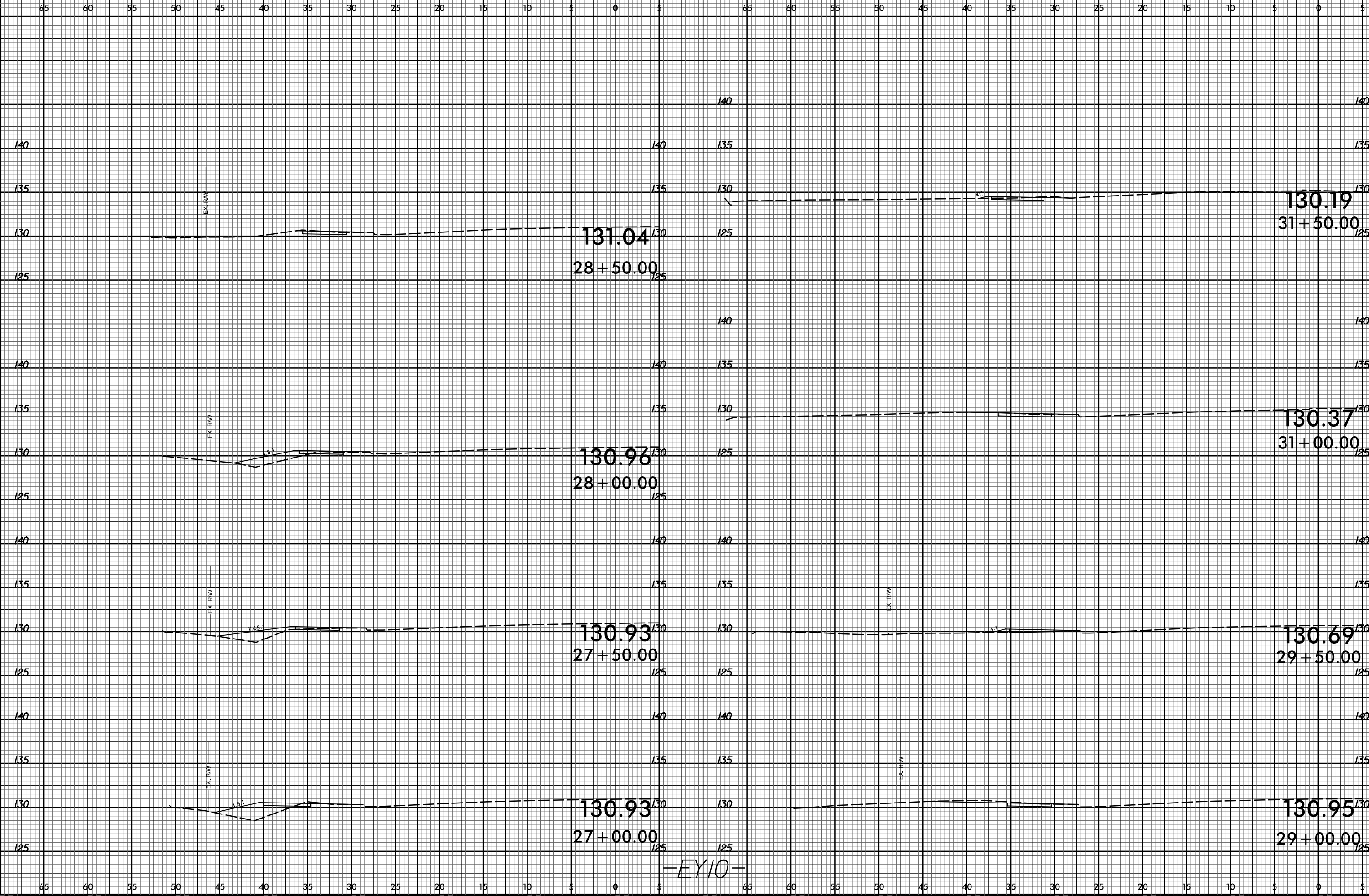
-EY10-



-EY10-



-EY10-



131.04
28 + 50.00

130.96
28 + 00.00

130.93
27 + 50.00

130.93
27 + 00.00

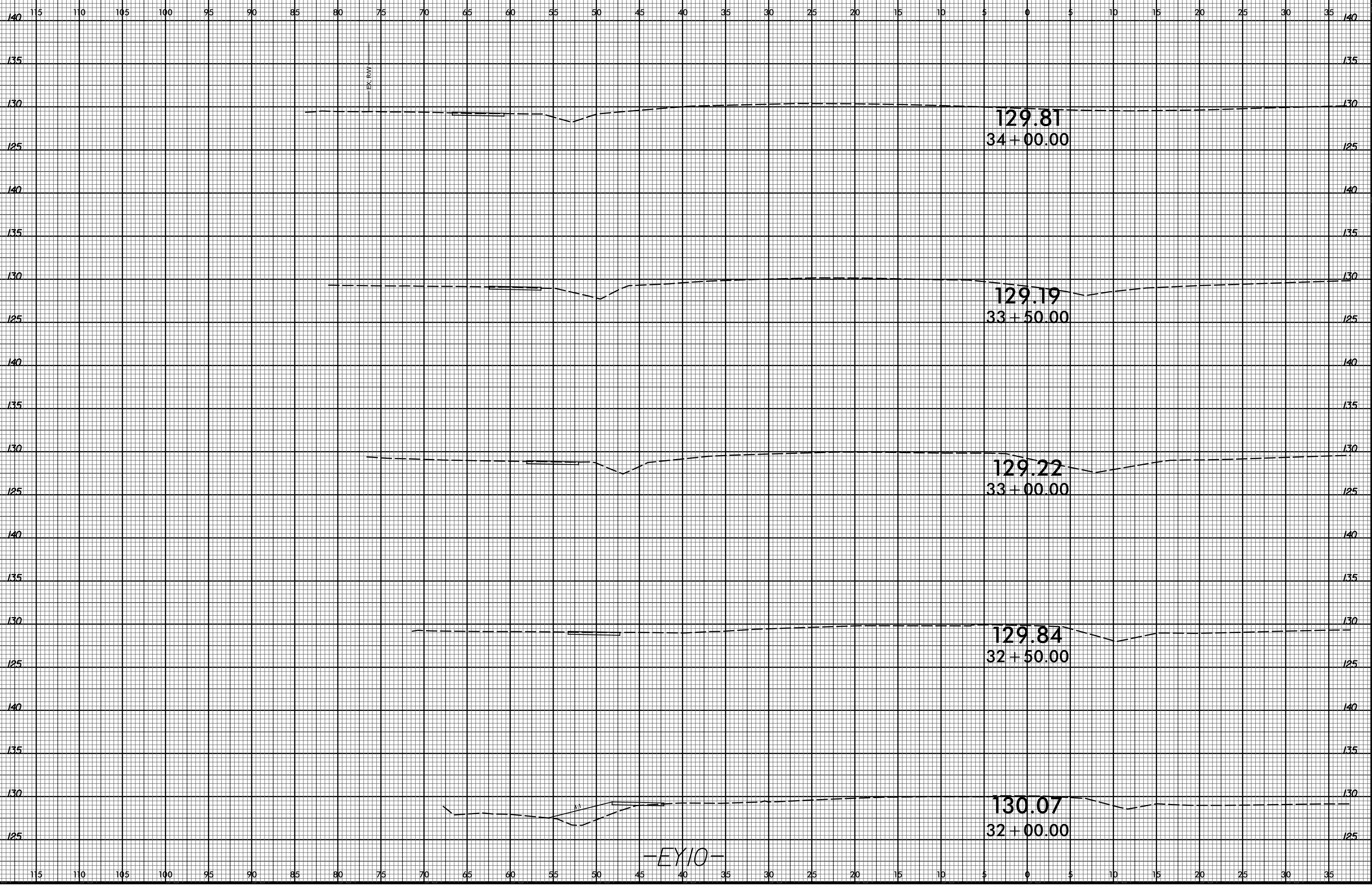
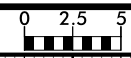
130.19
31 + 50.00

130.37
31 + 00.00

130.69
29 + 50.00

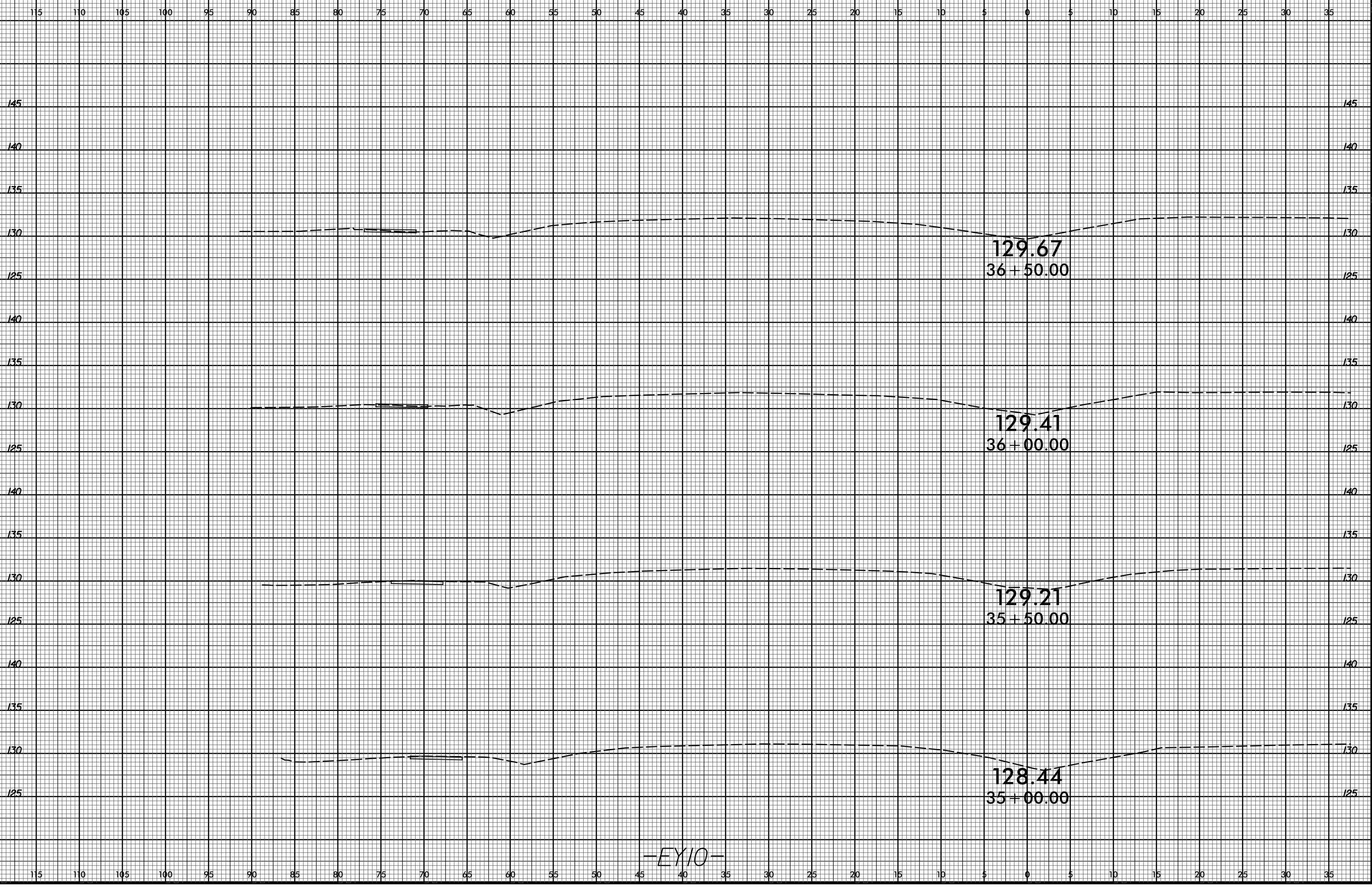
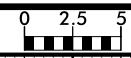
130.95
29 + 00.00

-EY10-

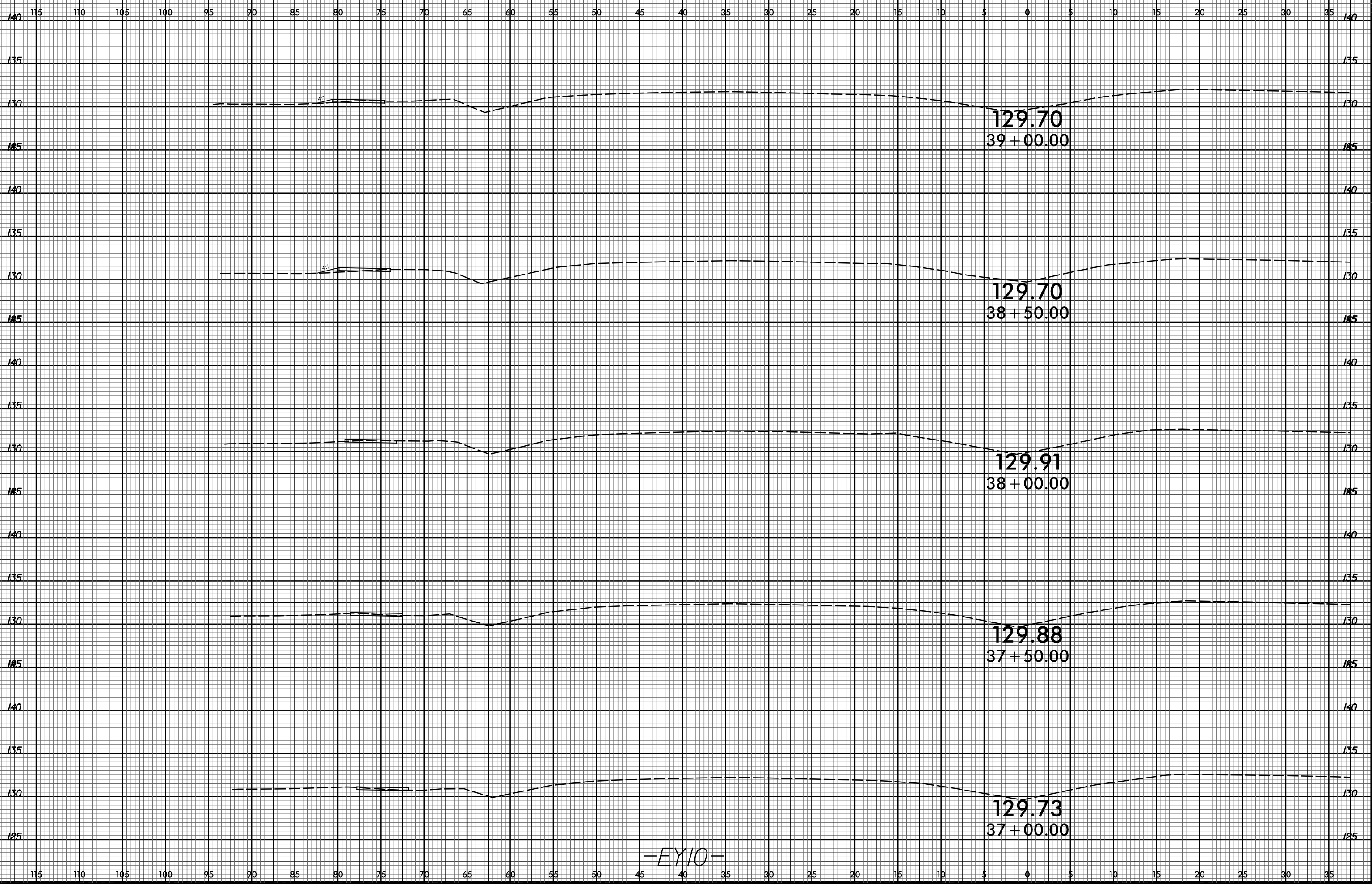
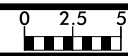


EX. RWY

-EY10-



-EY10-



-EY10-



115 110 105 100 95 90 85 80 75 70 65 60 55 50 45 40 35 30 25 20 15 10 5 0 5 10 15 20 25 30 35

140

140

135

135

130

130

125

125

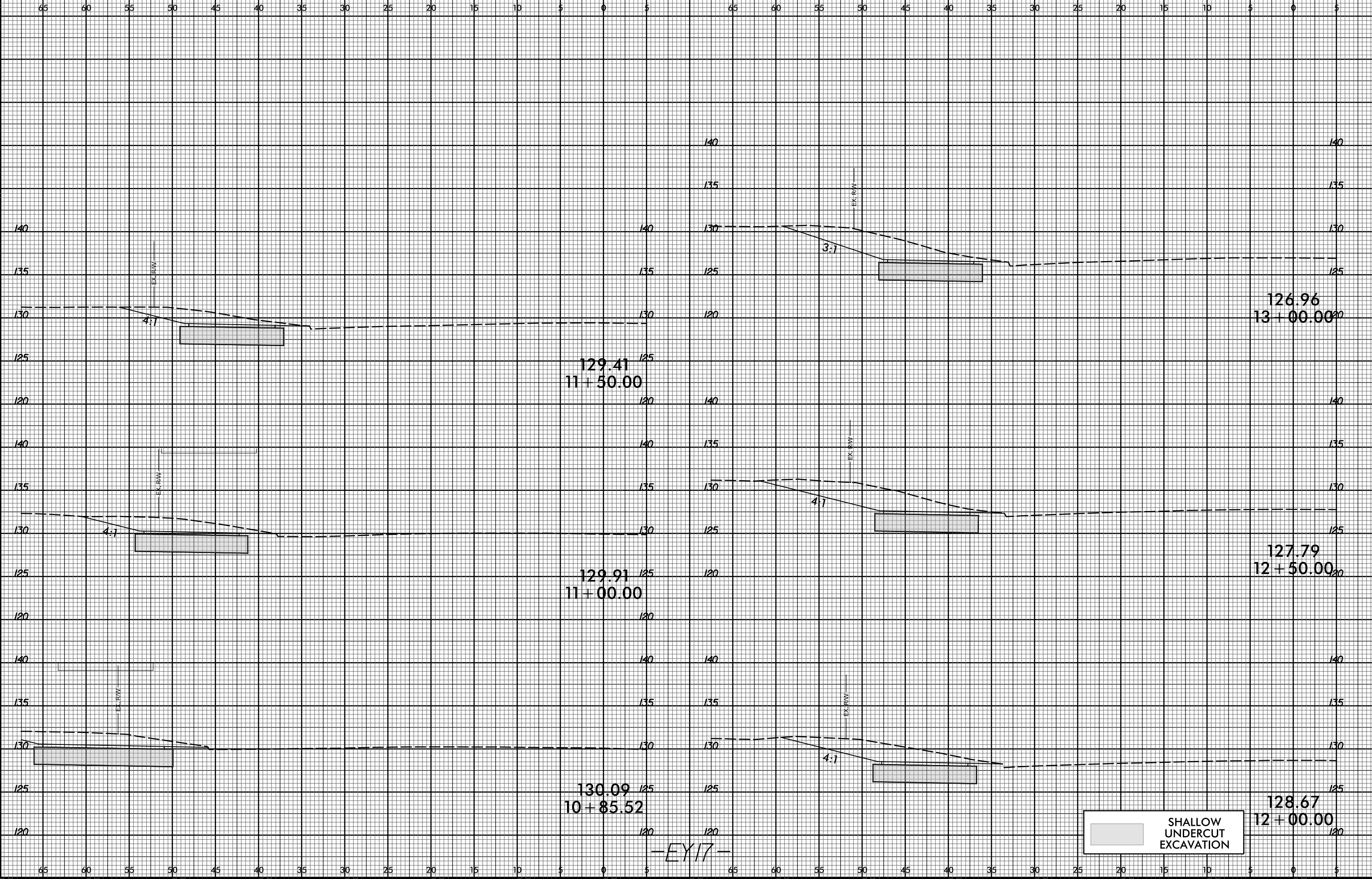
05-JUL-2017 08:26
R:\PROJECTS\XIS\U-5935_RDY_EY10_XPL.dgn
\$\$\$\$USERNAME\$\$\$\$

AL

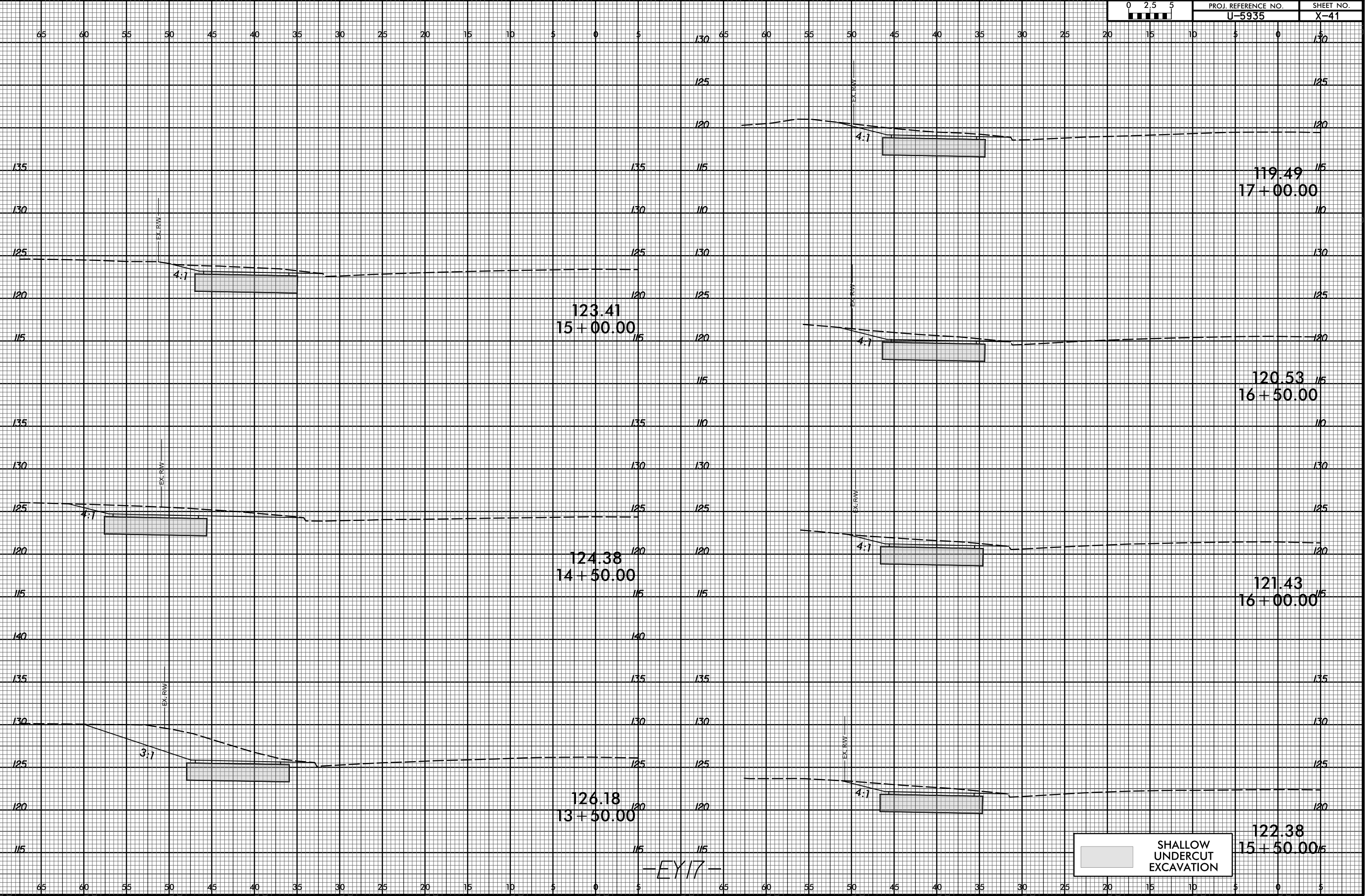
129.31
39 + 32.38

-EY10-

115 110 105 100 95 90 85 80 75 70 65 60 55 50 45 40 35 30 25 20 15 10 5 0 5 10 15 20 25 30 35



-EY17-



-EY17-

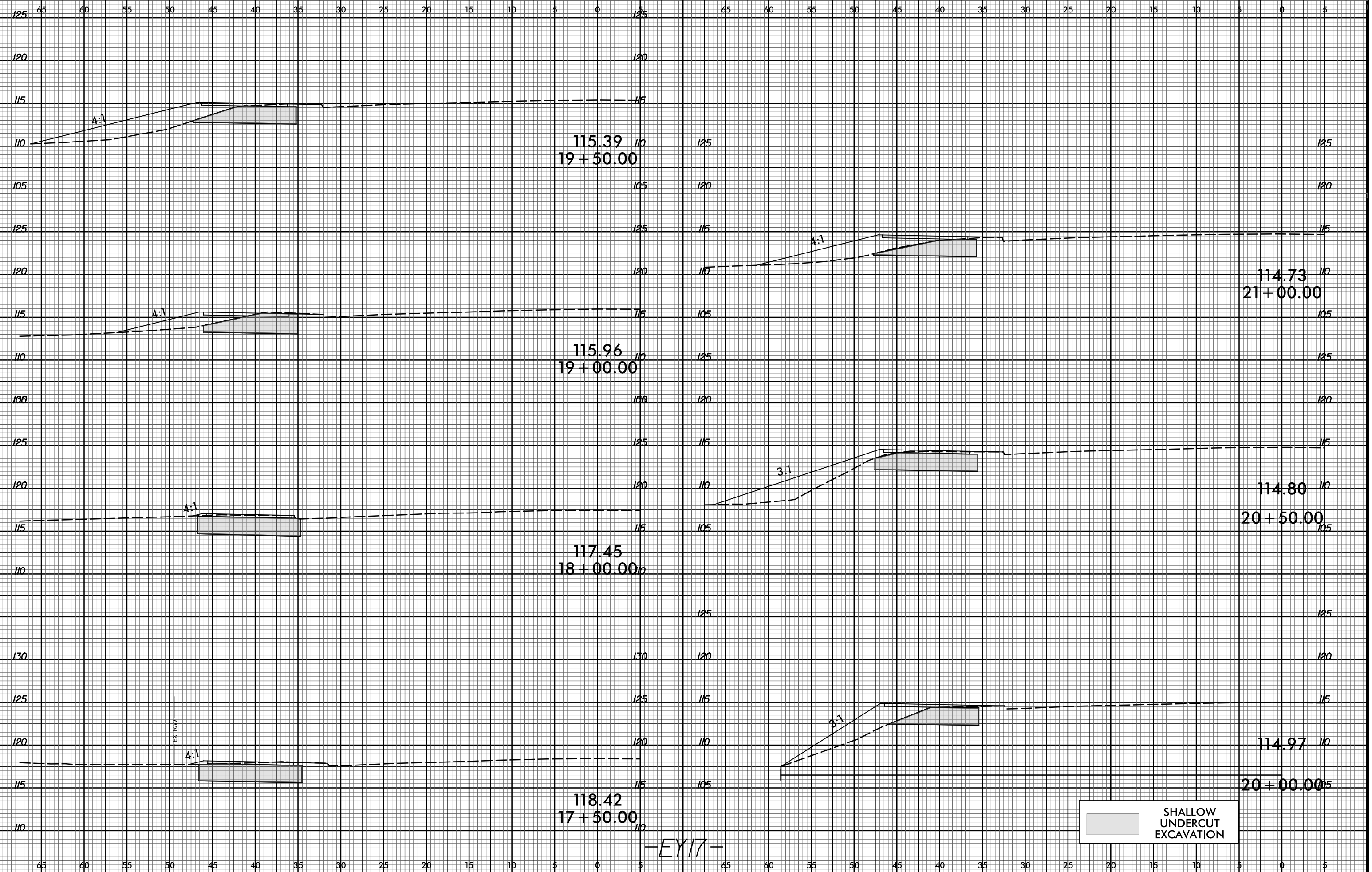
SHALLOW UNDERCUT EXCAVATION

6/23/16



PROJ. REFERENCE NO.
U-5935

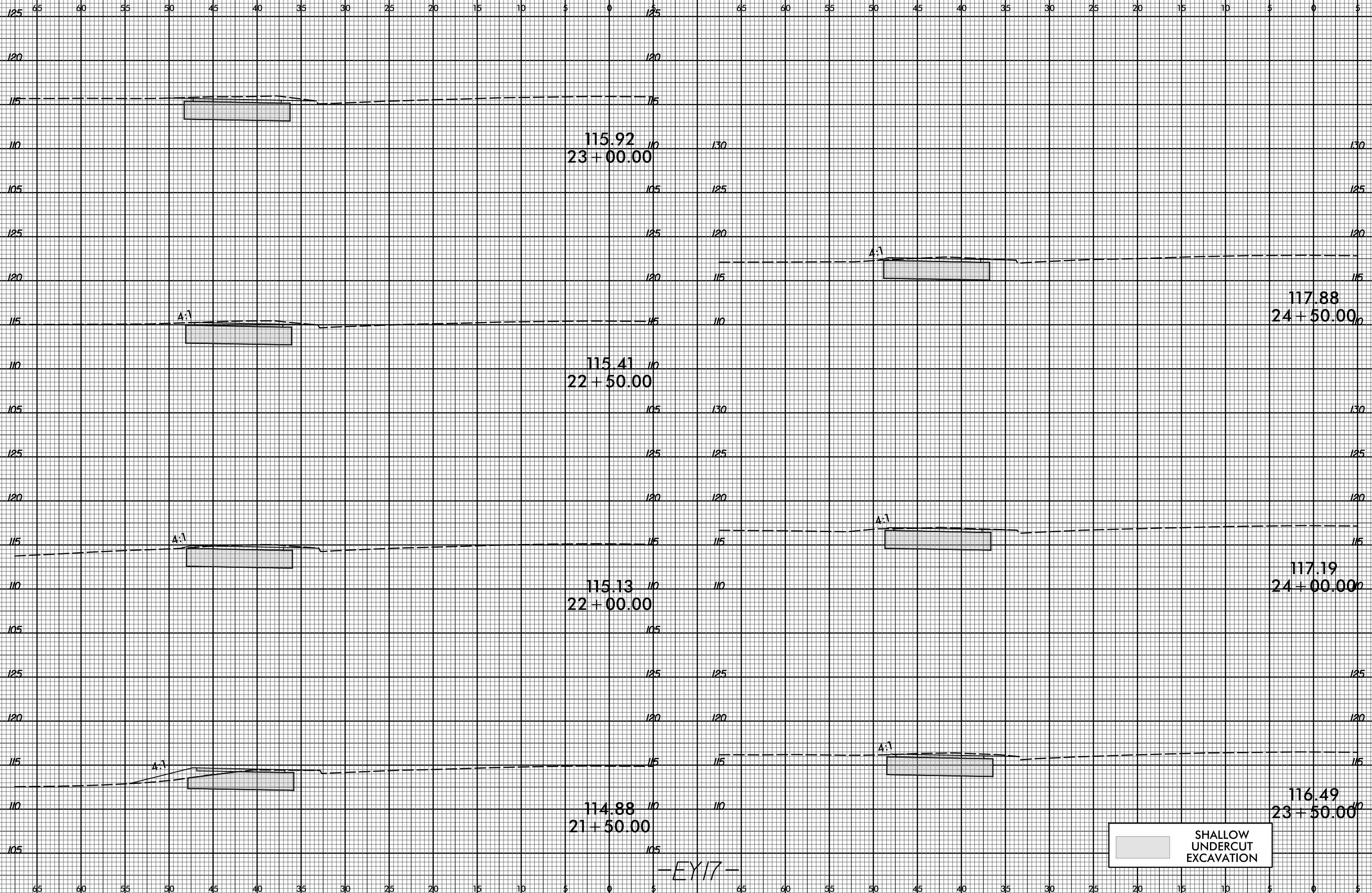
SHEET NO.
X-42



 SHALLOW UNDERCUT EXCAVATION

-EY17-

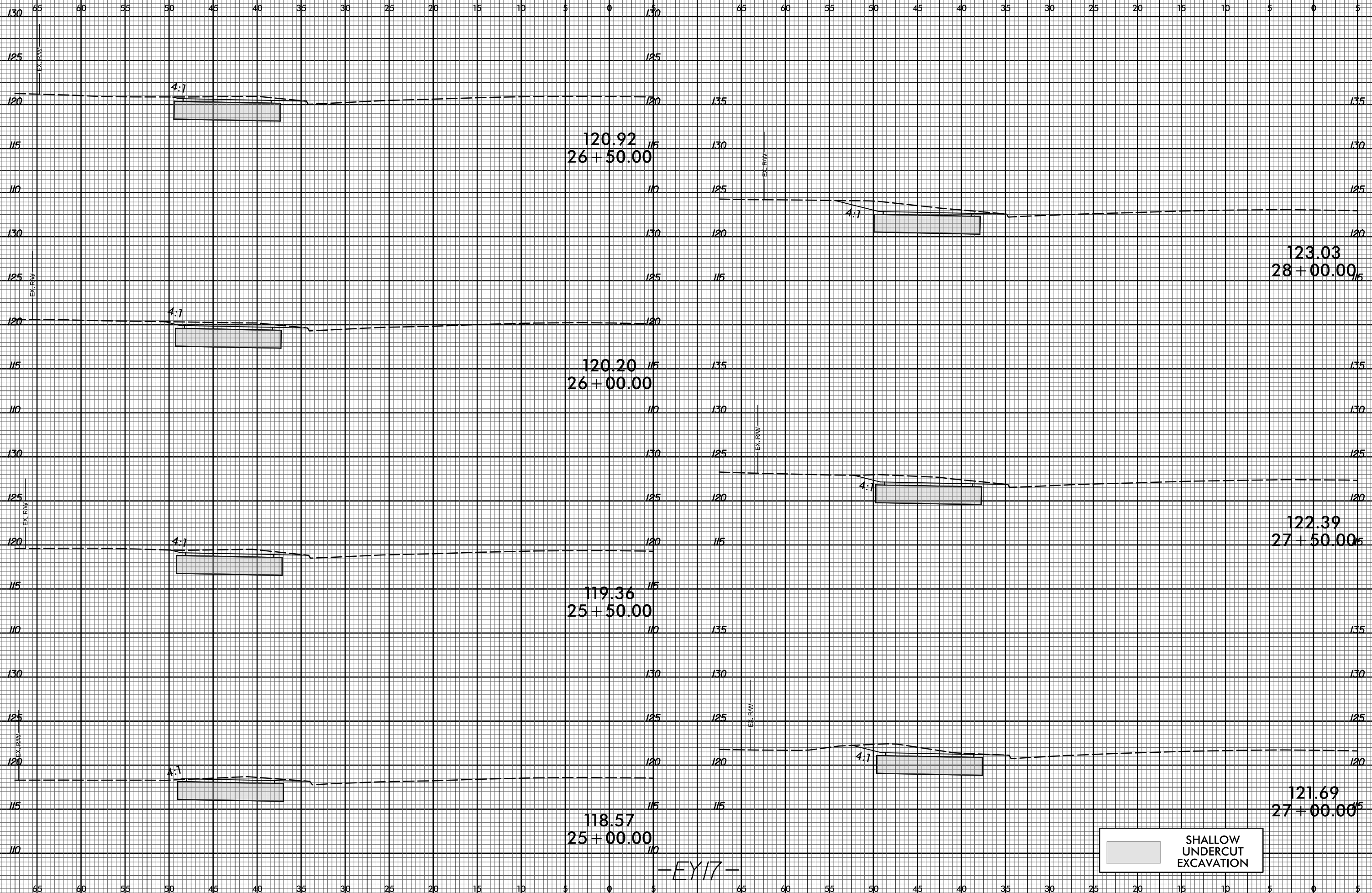
05-JUL-2017 08:26
R:\PROJECTS\U-5935\RDY_EY17_XPL.dgn
\$\$\$\$\$USERNAME\$\$\$\$



05-JUL-2017 08:26
R:\PROJECTS\U-5935\RDY_EY17_XPL.dgn
\$\$\$\$\$USERNAME\$\$\$\$

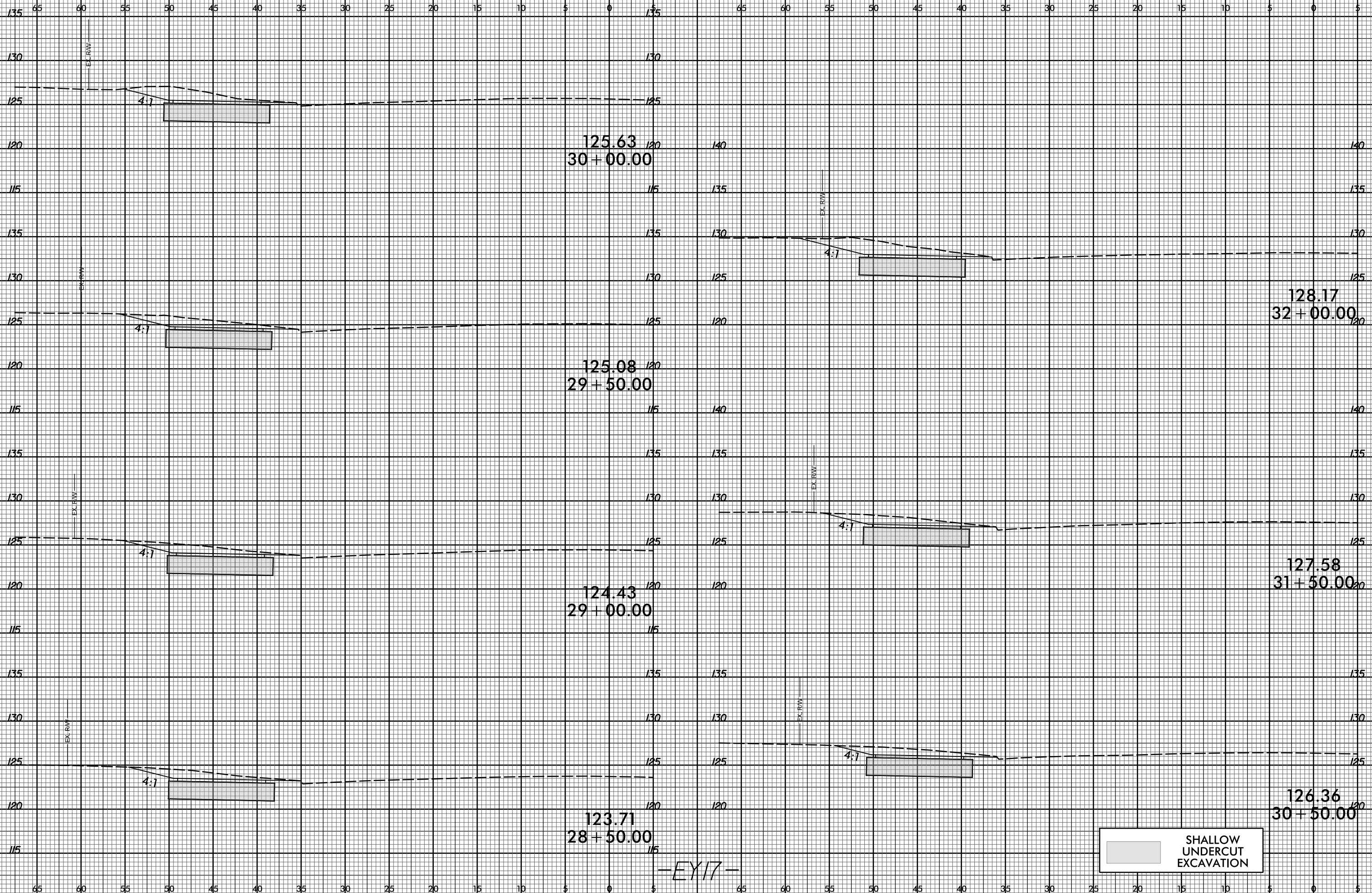
-EY17-

SHALLOW UNDERCUT EXCAVATION



SHALLOW UNDERCUT EXCAVATION

-EY17-



SHALLOW UNDERCUT EXCAVATION

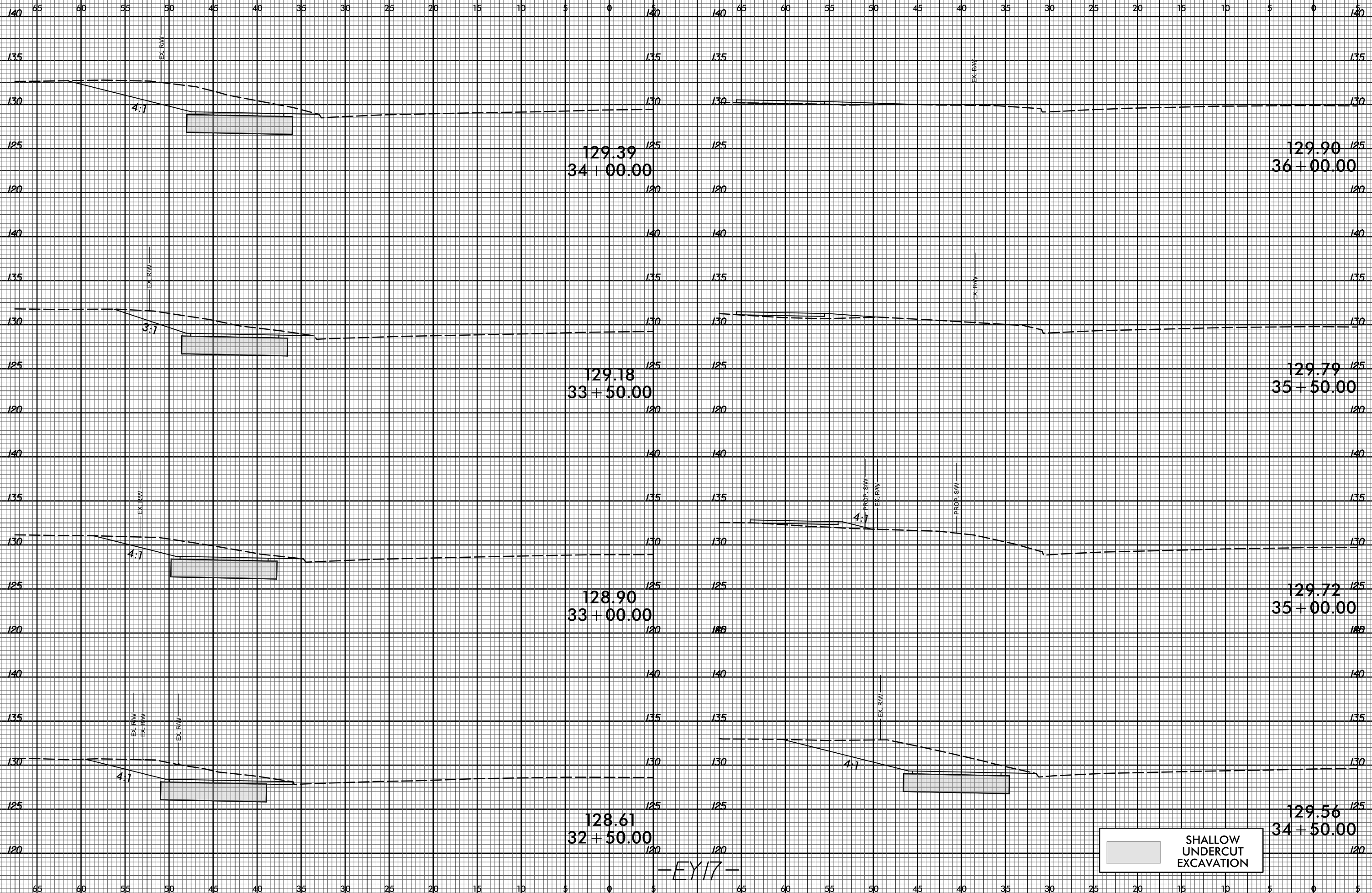
-EY17-

6/23/16



PROJ. REFERENCE NO.
U-5935

SHEET NO.
X-46



129.39
34 + 00.00

129.90
36 + 00.00

129.18
33 + 50.00

129.79
35 + 50.00

128.90
33 + 00.00

129.72
35 + 00.00

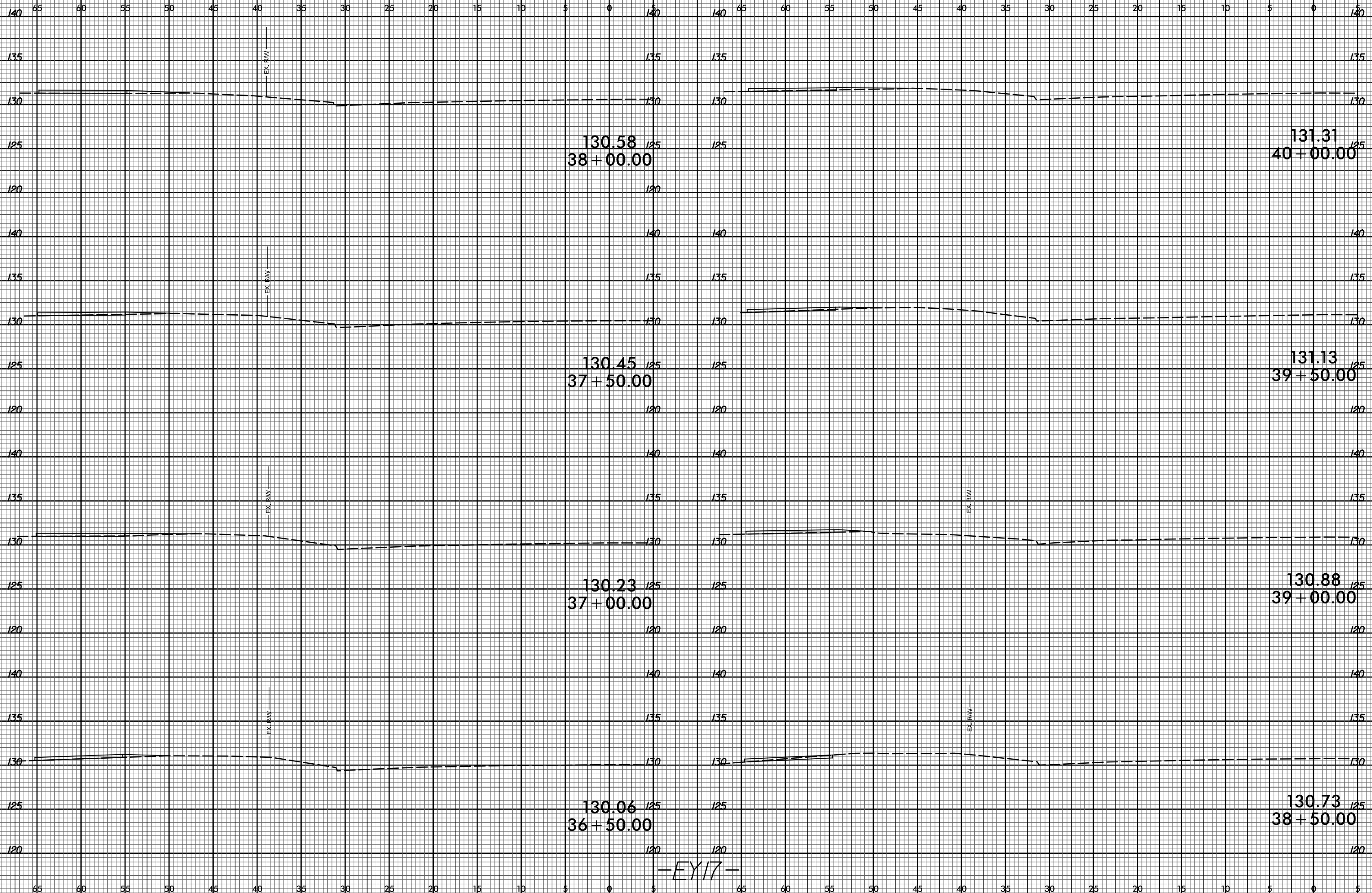
128.61
32 + 50.00

129.56
34 + 50.00

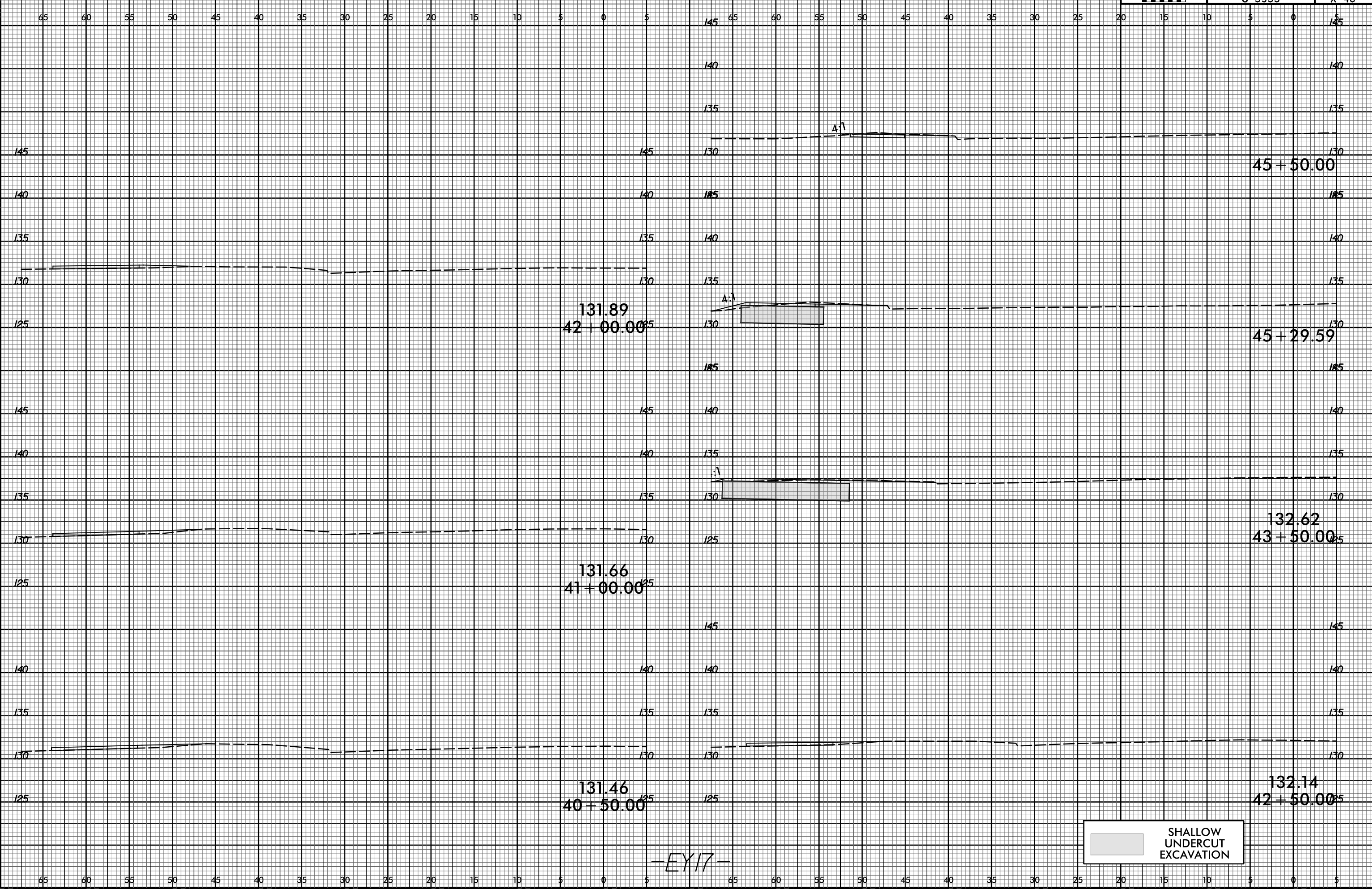
SHALLOW UNDERCUT EXCAVATION

-EY17-

05-JUL-2017 08:26
R:\PROJECTS\U-5935\RDY_EY17_XPL.dgn
\$\$\$\$\$USERNAME\$\$\$\$



-EY17-



131.89
42 + 00.00

45 + 50.00

45 + 29.59

131.66
41 + 00.00

132.62
43 + 50.00

131.46
40 + 50.00

132.14
42 + 50.00

SHALLOW UNDERCUT EXCAVATION

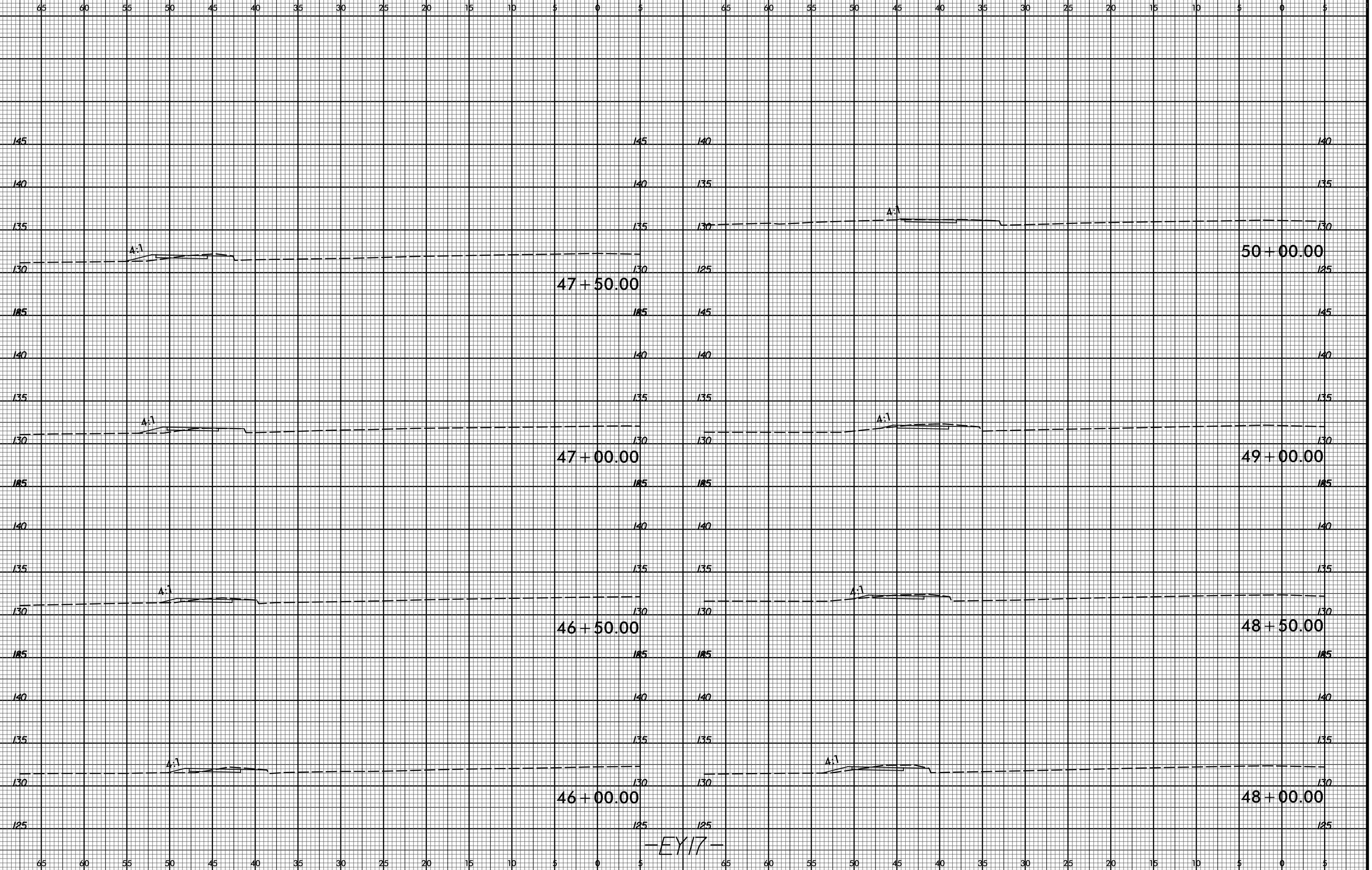
-EY17-

6/23/16

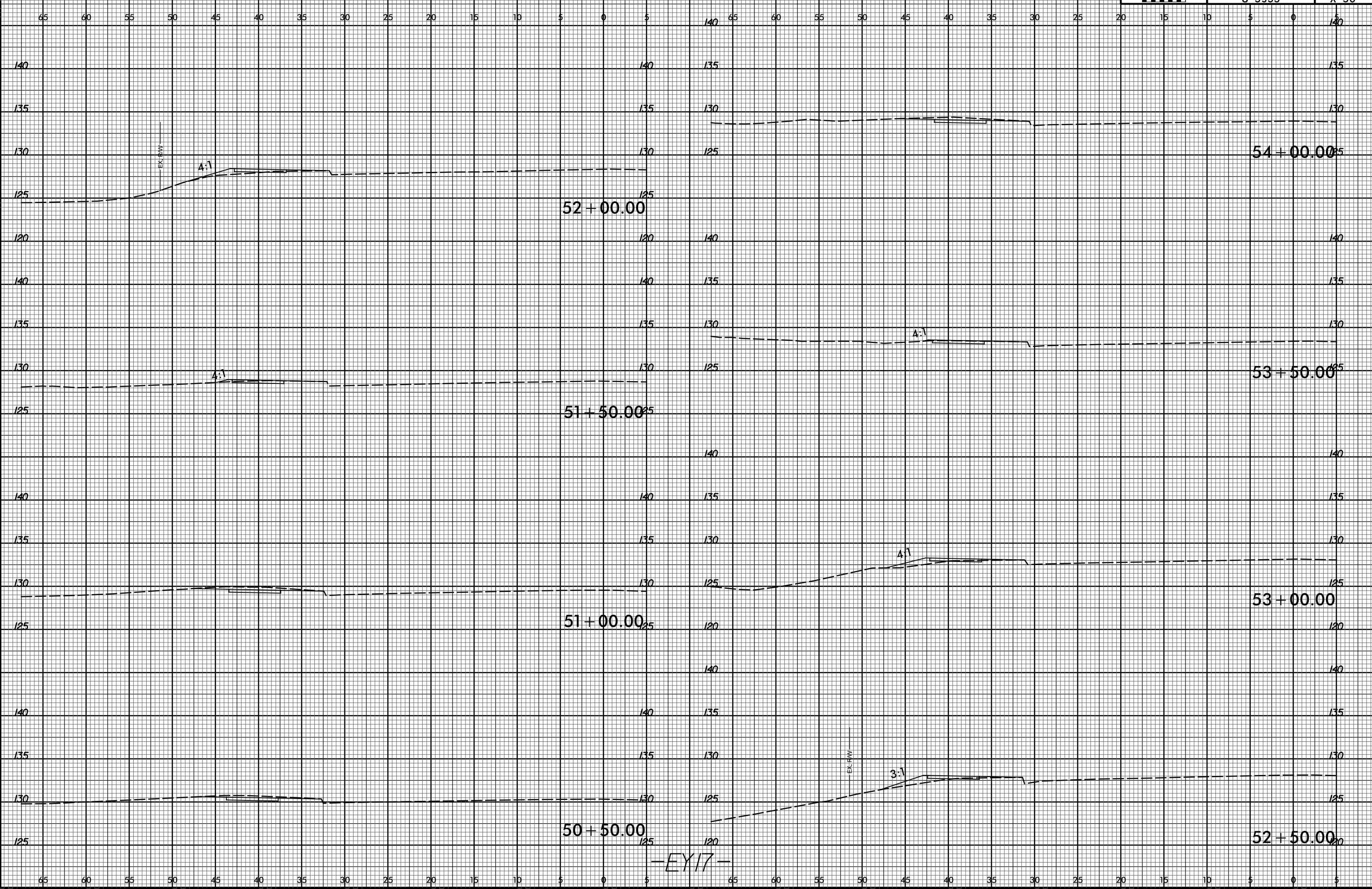


PROJ. REFERENCE NO.
U-5935

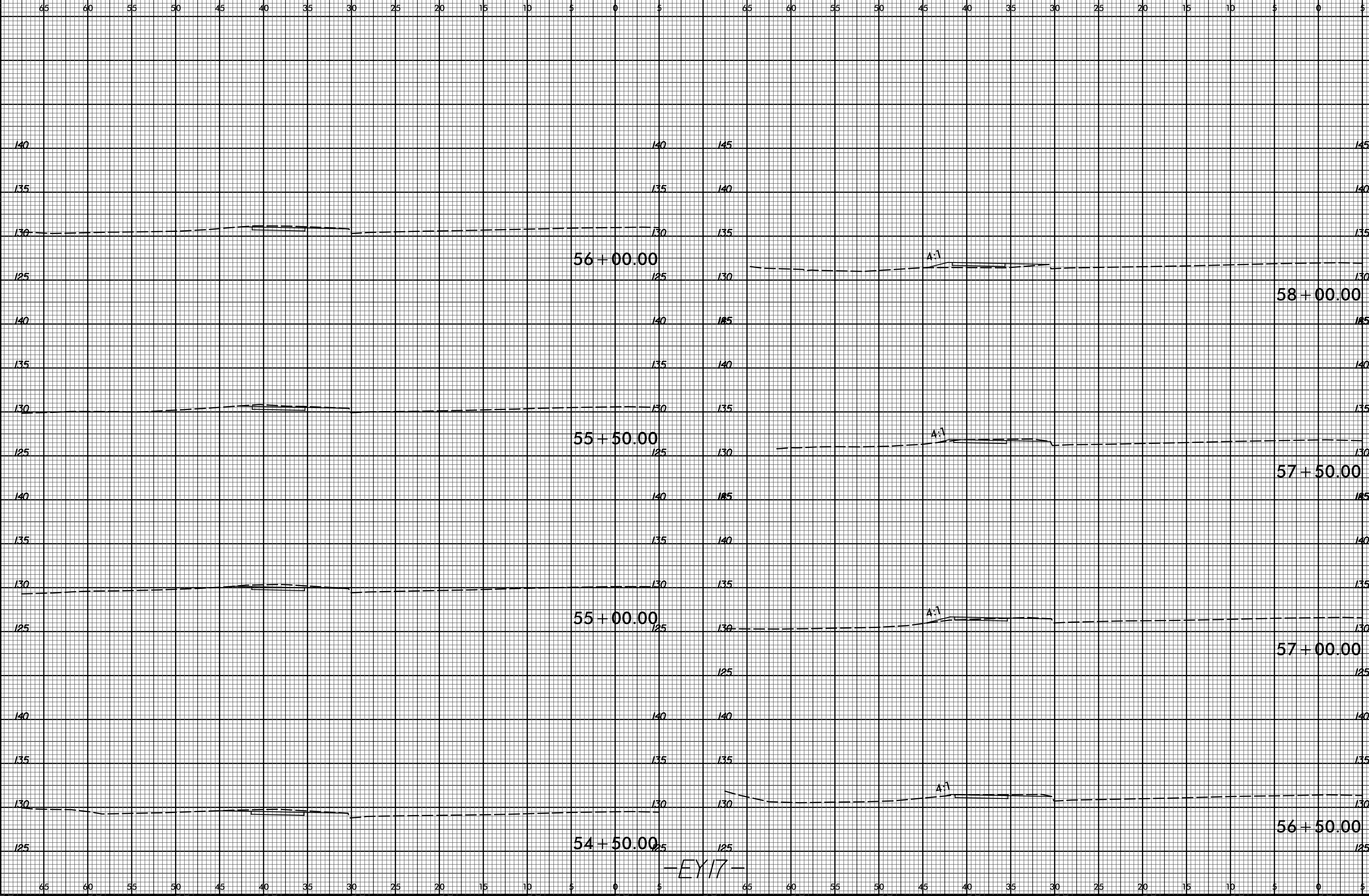
SHEET NO.
X-49



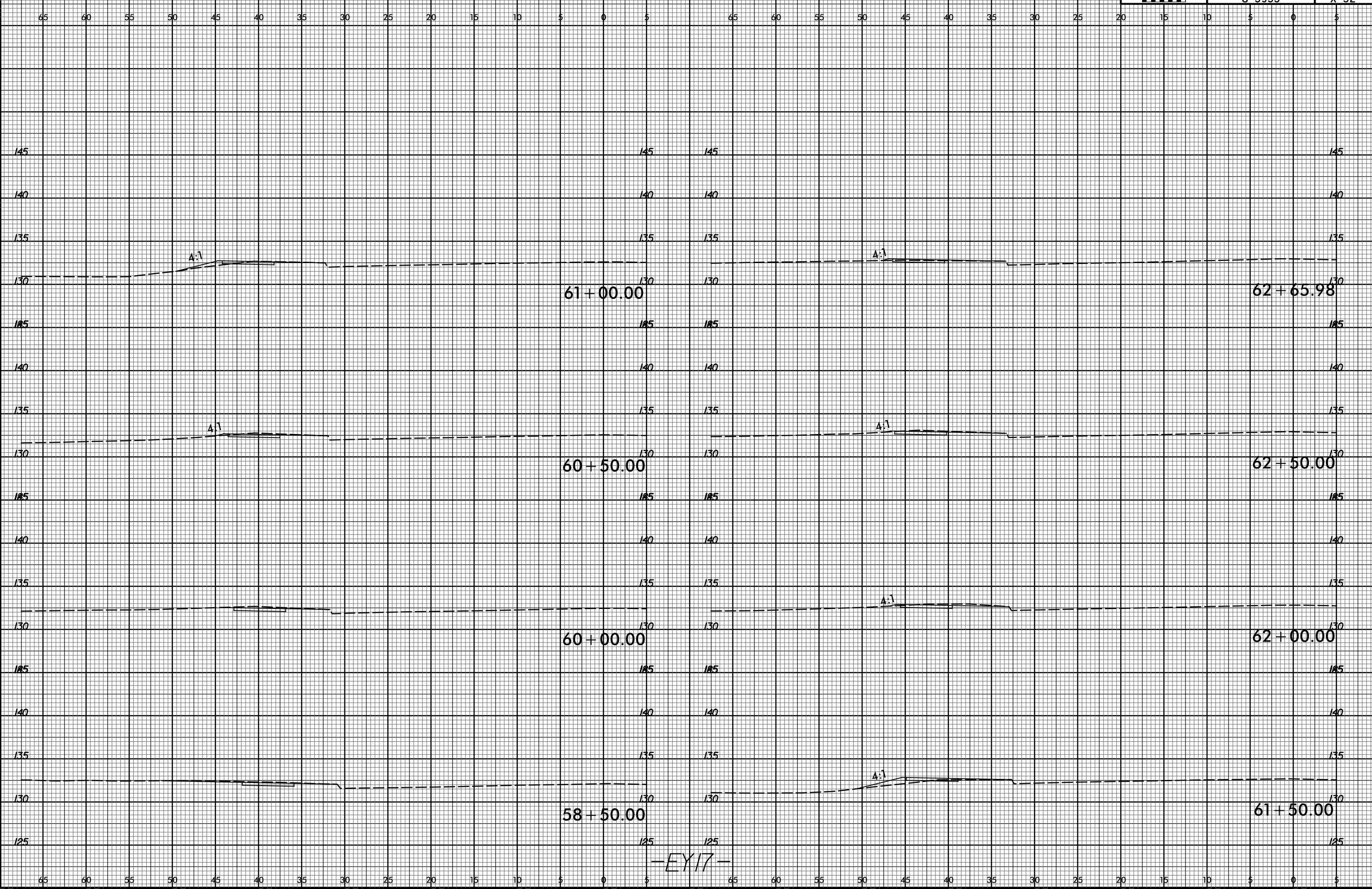
05-JUL-2017 08:26
R:\PROJECTS\U-5935\RDY_EY17_XPL.dgn
\$\$\$\$\$USERNAME\$\$\$\$



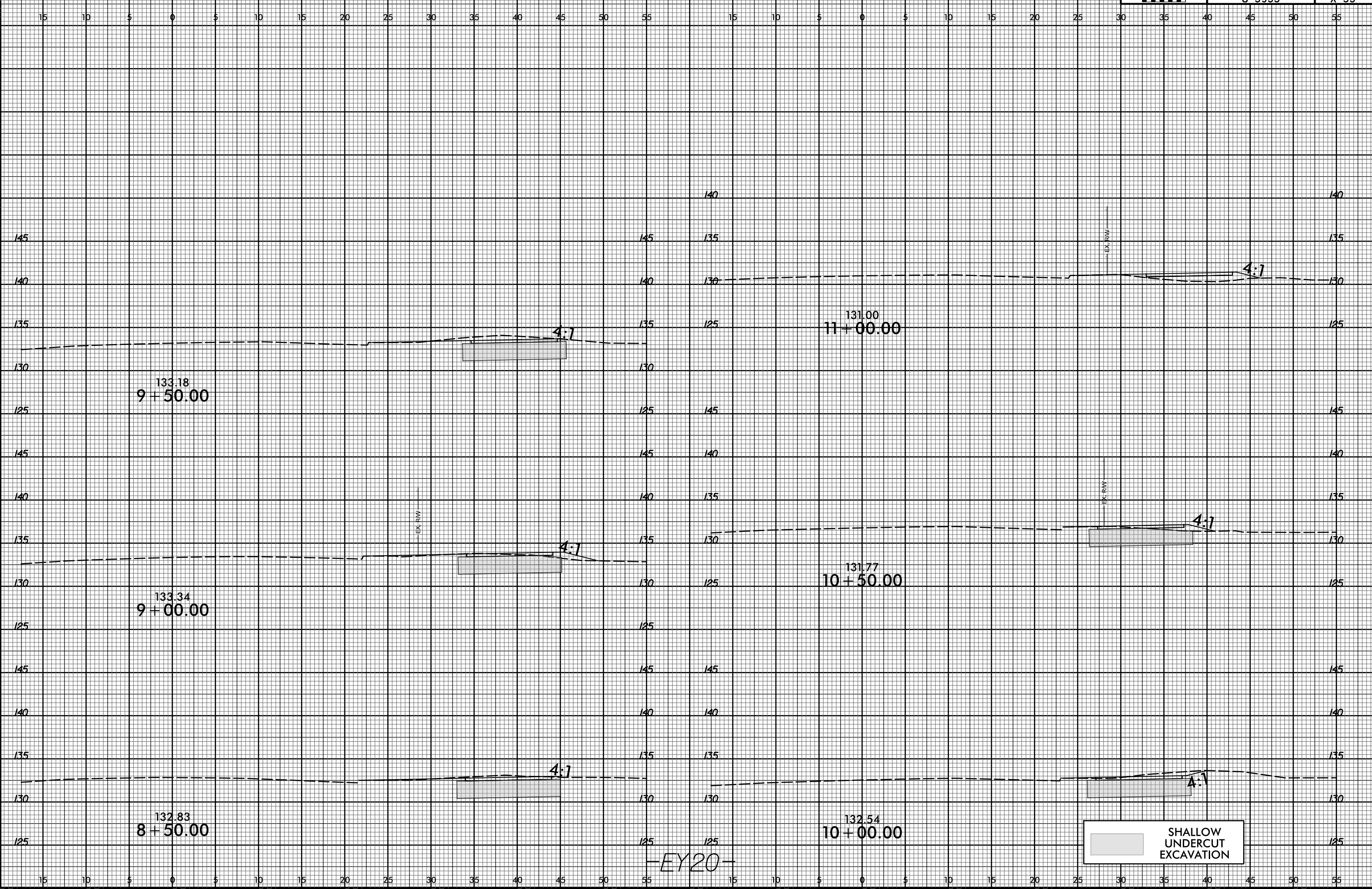
-EY17-



-EY17-

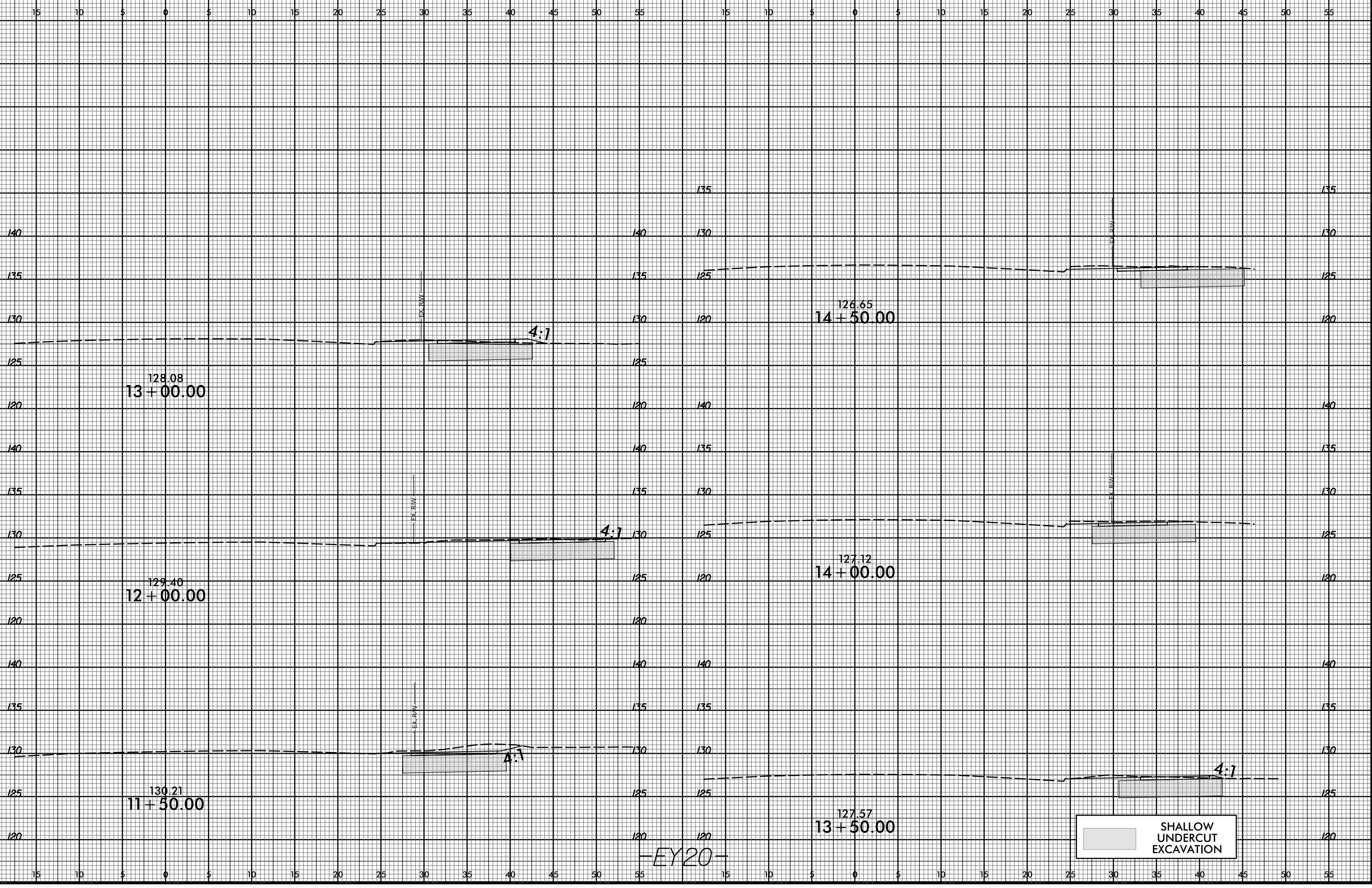
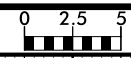


-EY17-



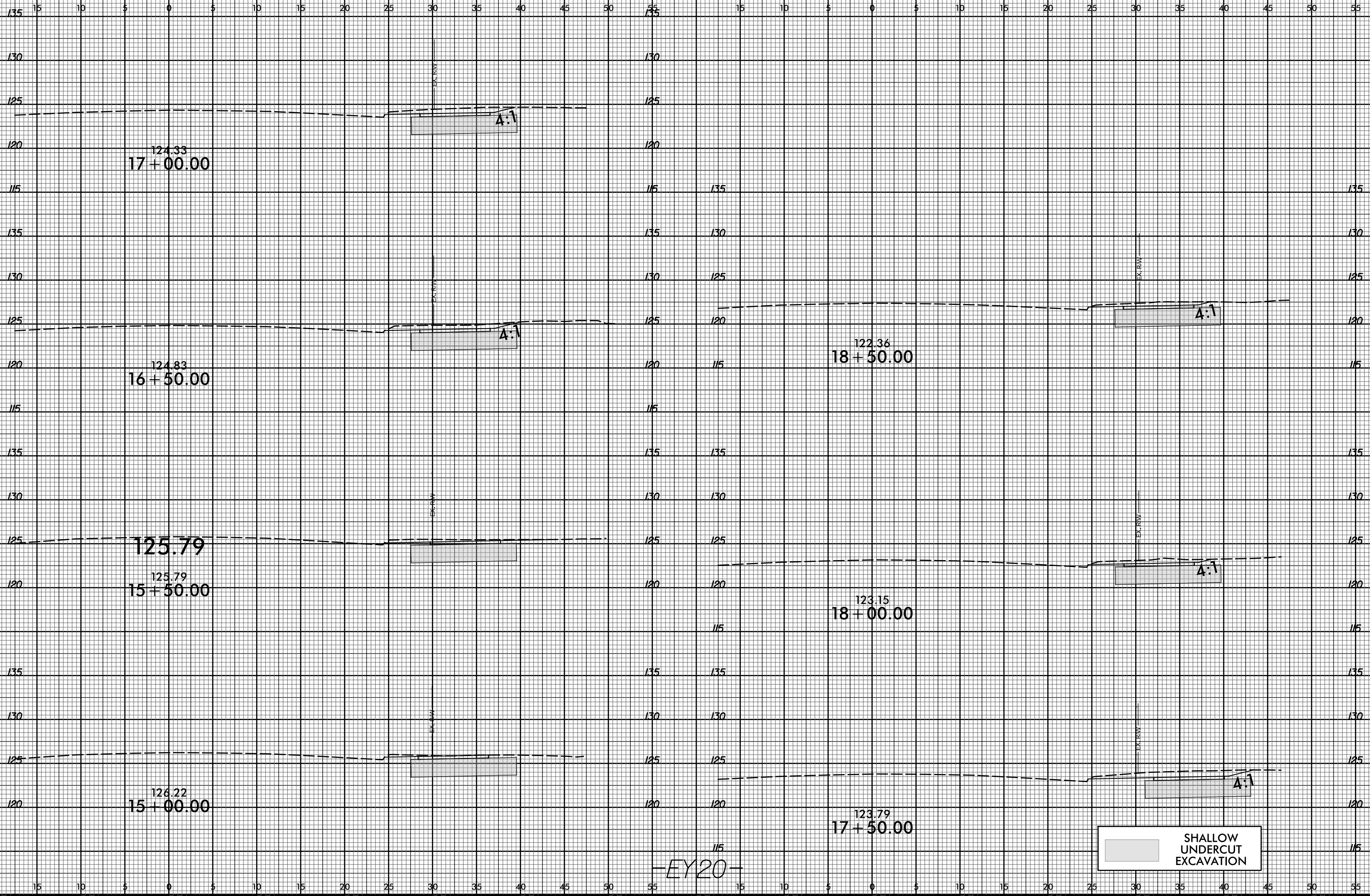
SHALLOW UNDERCUT EXCAVATION

EY20



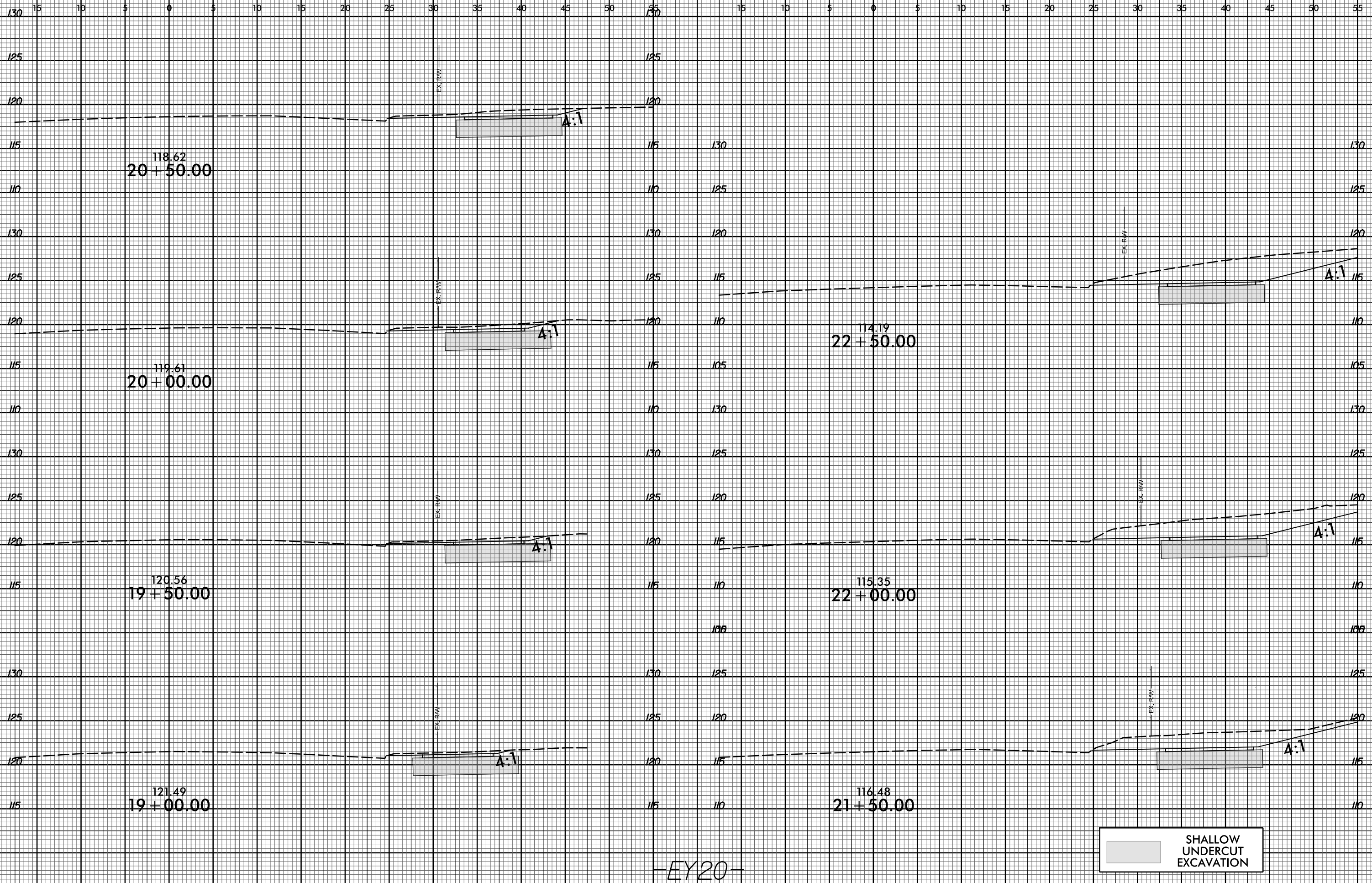
SHALLOW UNDERCUT EXCAVATION

EY20

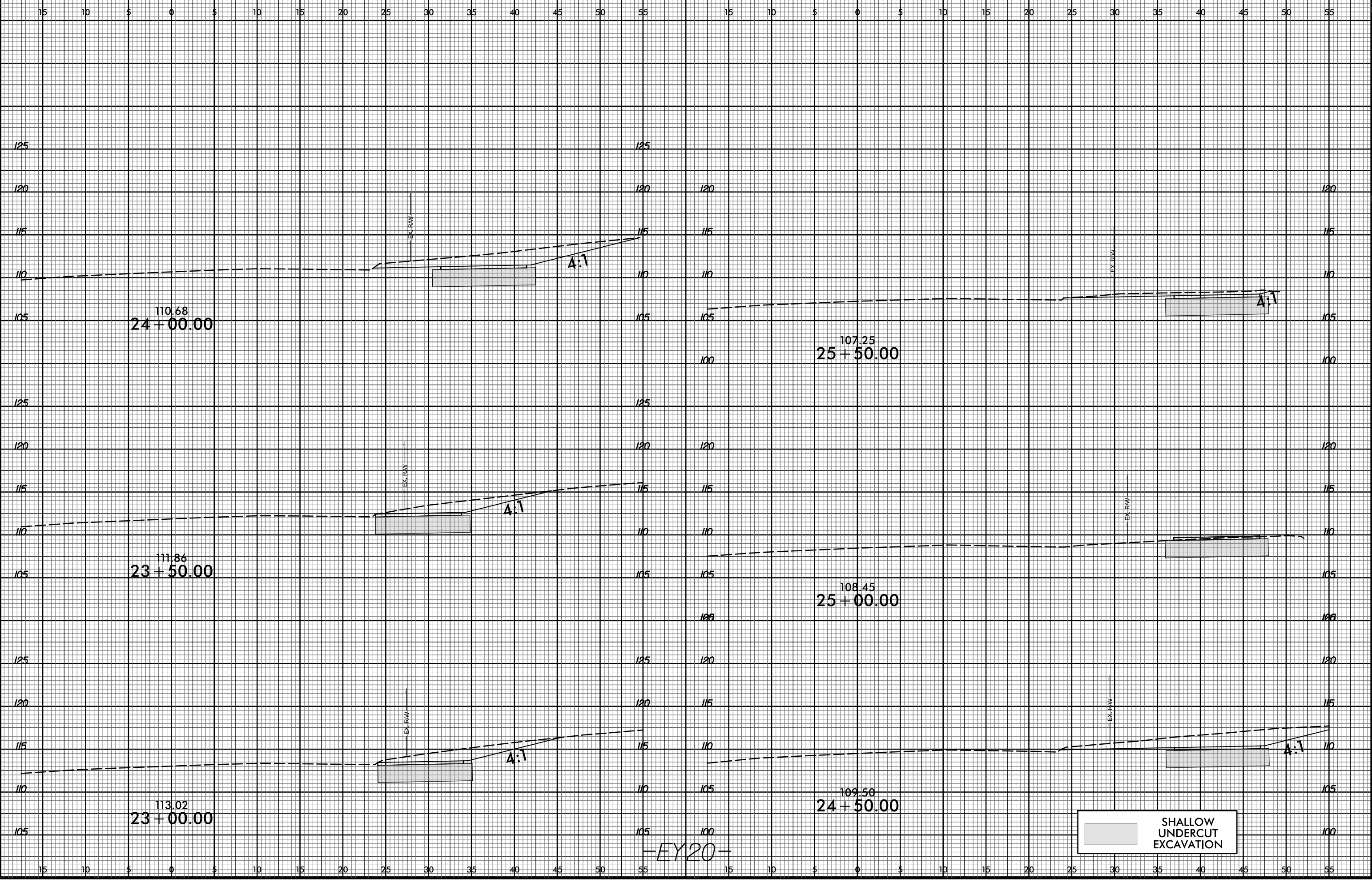
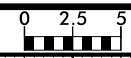


SHALLOW UNDERCUT EXCAVATION

EY20

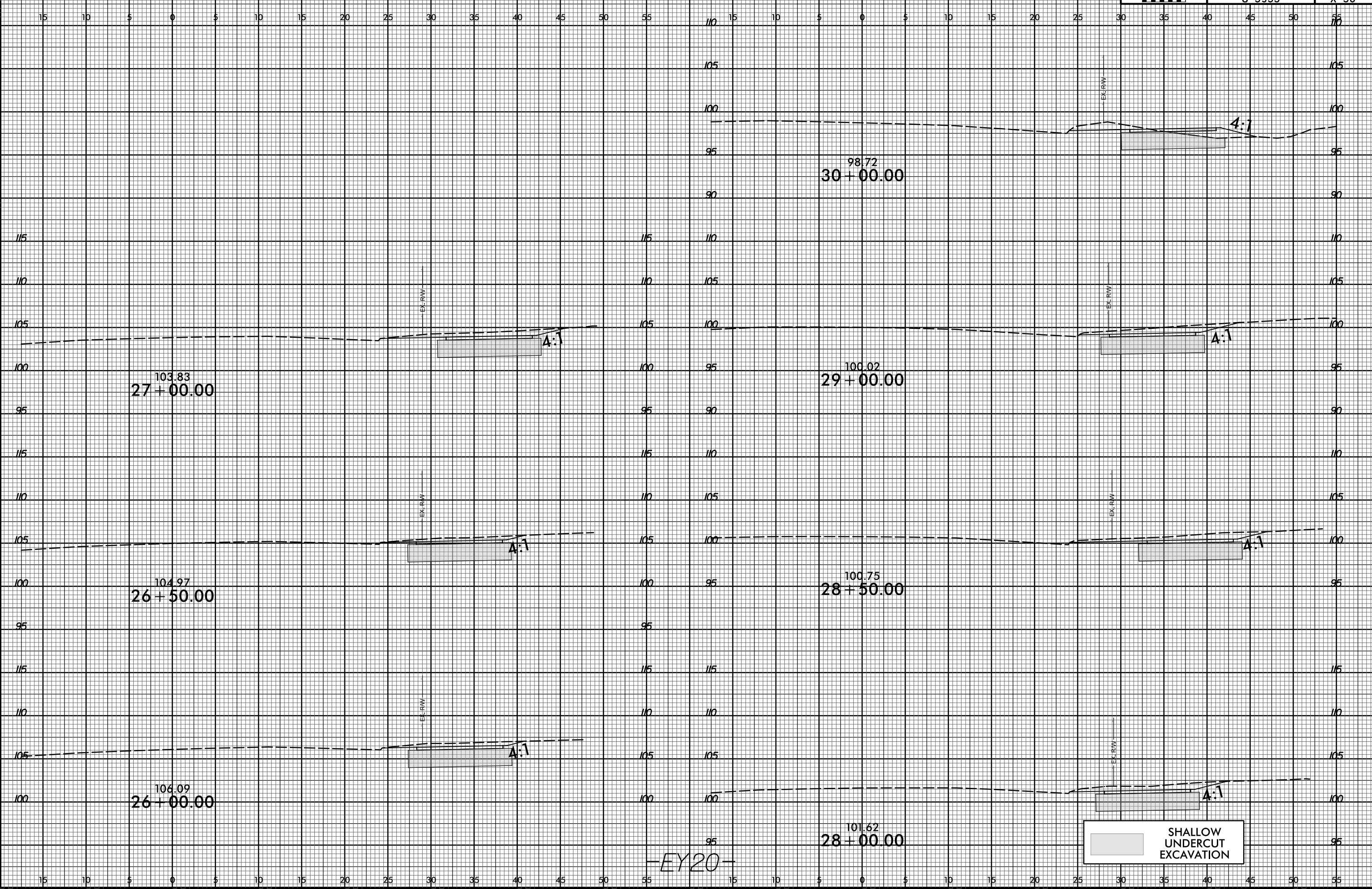


-EY20-



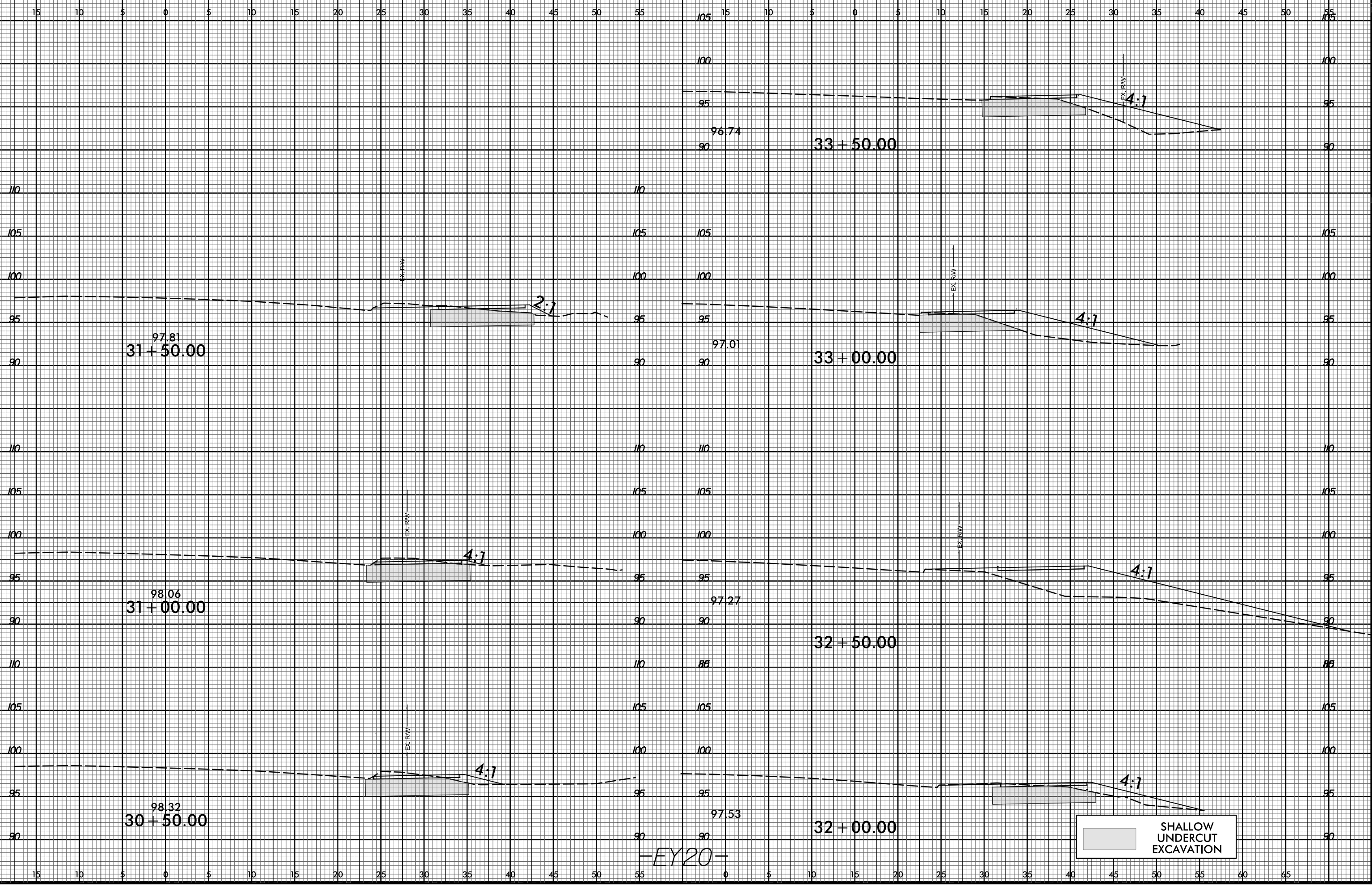
SHALLOW UNDERCUT EXCAVATION

-EY20-



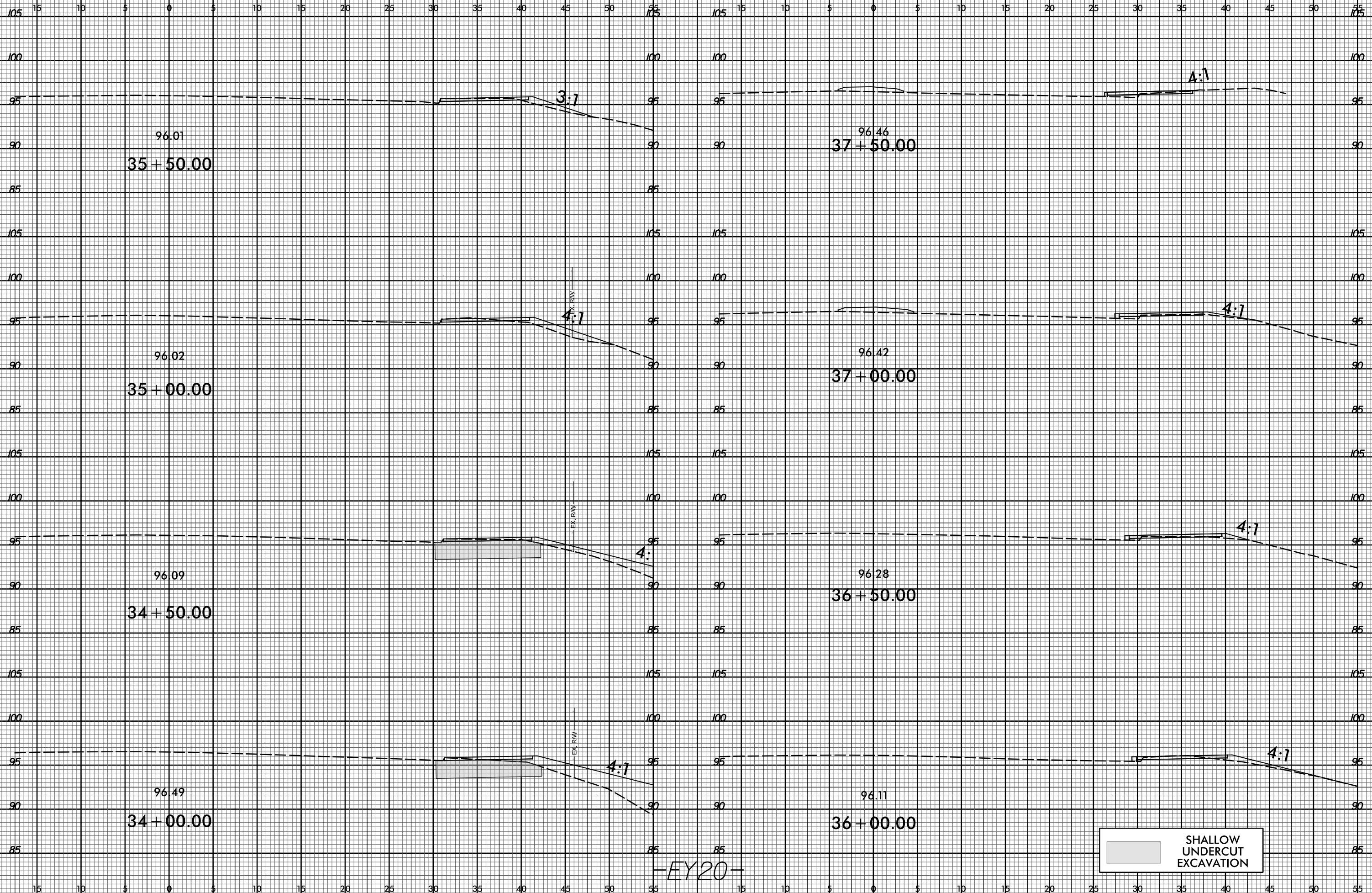
SHALLOW UNDERCUT EXCAVATION


EY20



SHALLOW UNDERCUT EXCAVATION

EY20



 SHALLOW UNDERCUT EXCAVATION

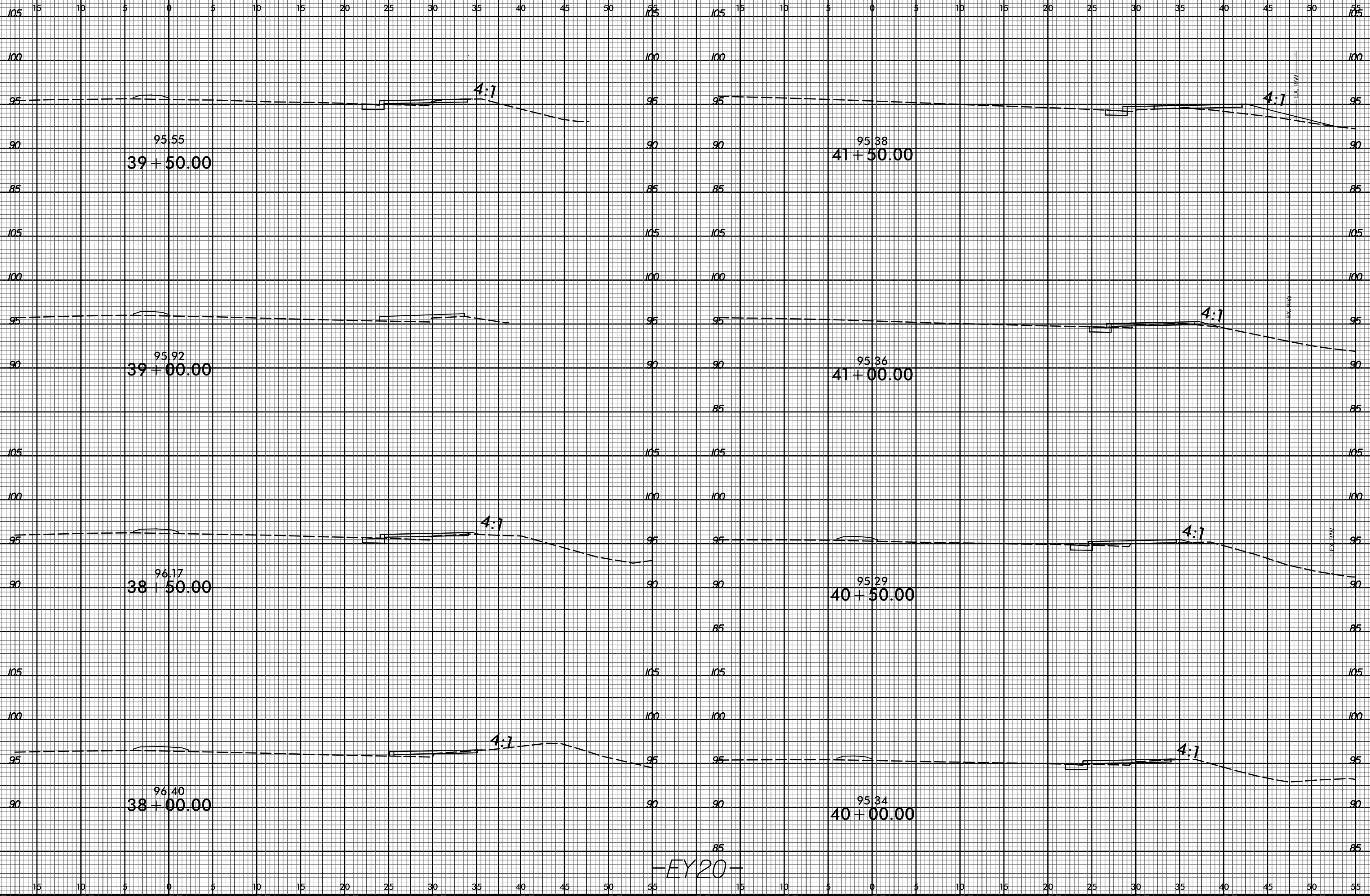
-EY20-

6/23/16



PROJ. REFERENCE NO.
U-5935

SHEET NO.
X-61



05-JUL-2017 08:26
R:\FORWARD\X\U-5935.FDY.EY20.XPL.dgn
\$\$\$\$\$USERNAME\$\$\$\$

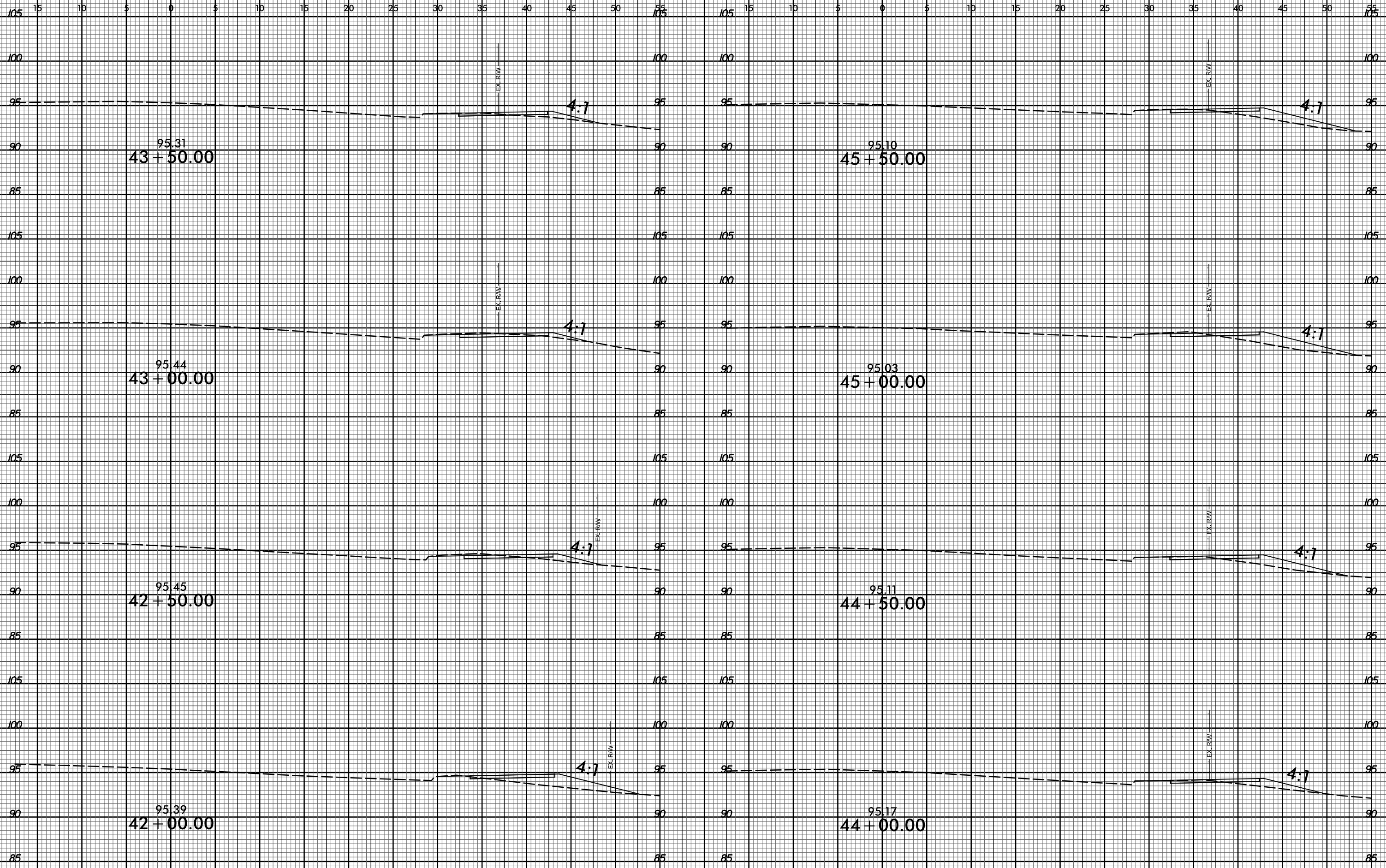
-EY20-

6/23/16



PROJ. REFERENCE NO.
U-5935

SHEET NO.
X-62



-EY20-

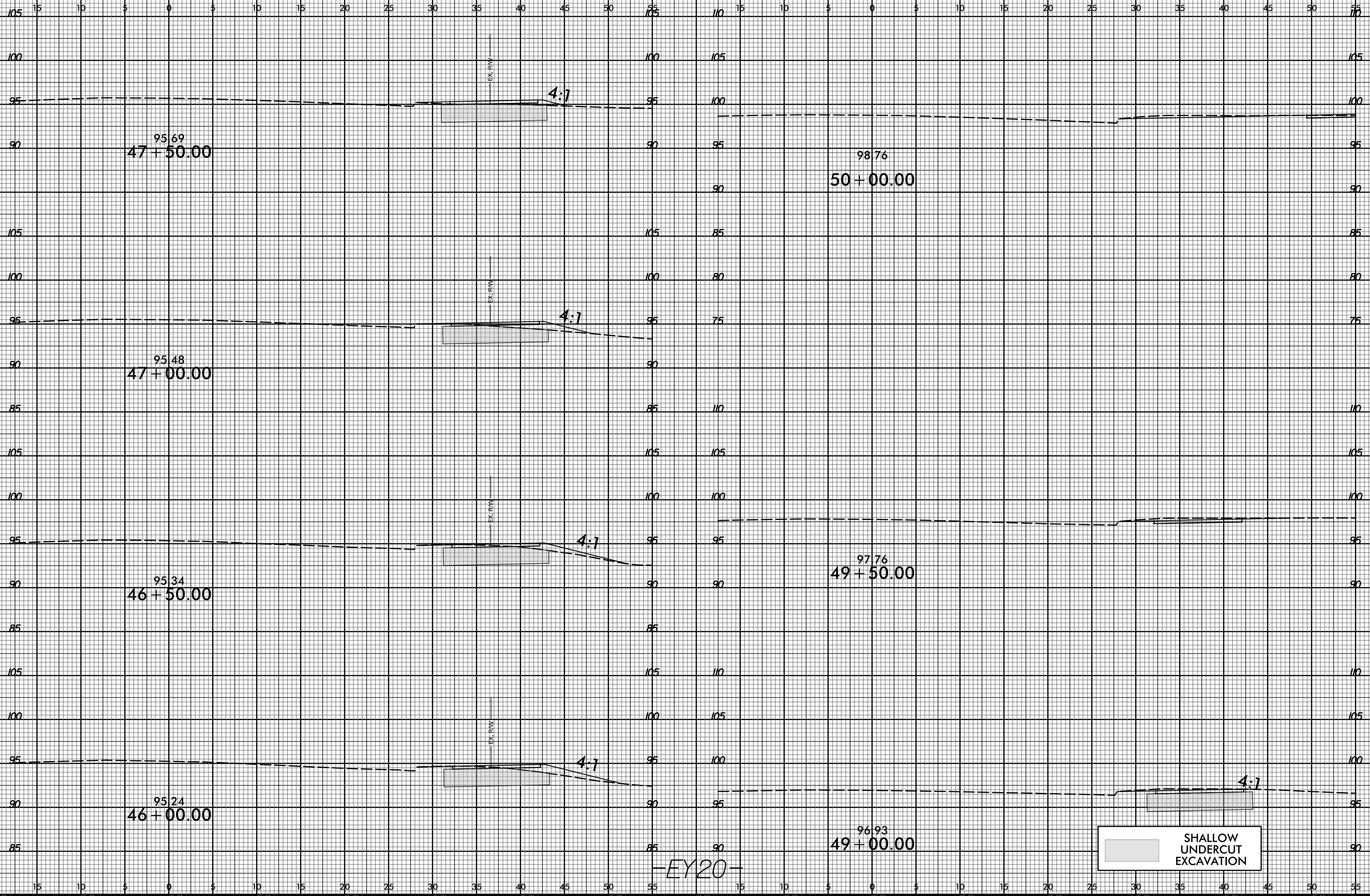
05-JUL-2017 08:26
R:\Roadwork\X-62\U-5935_R0Y_EY20_XPL.dgn
\$\$\$\$\$USERNAME\$\$\$\$

6/23/16



PROJ. REFERENCE NO.
U-5935

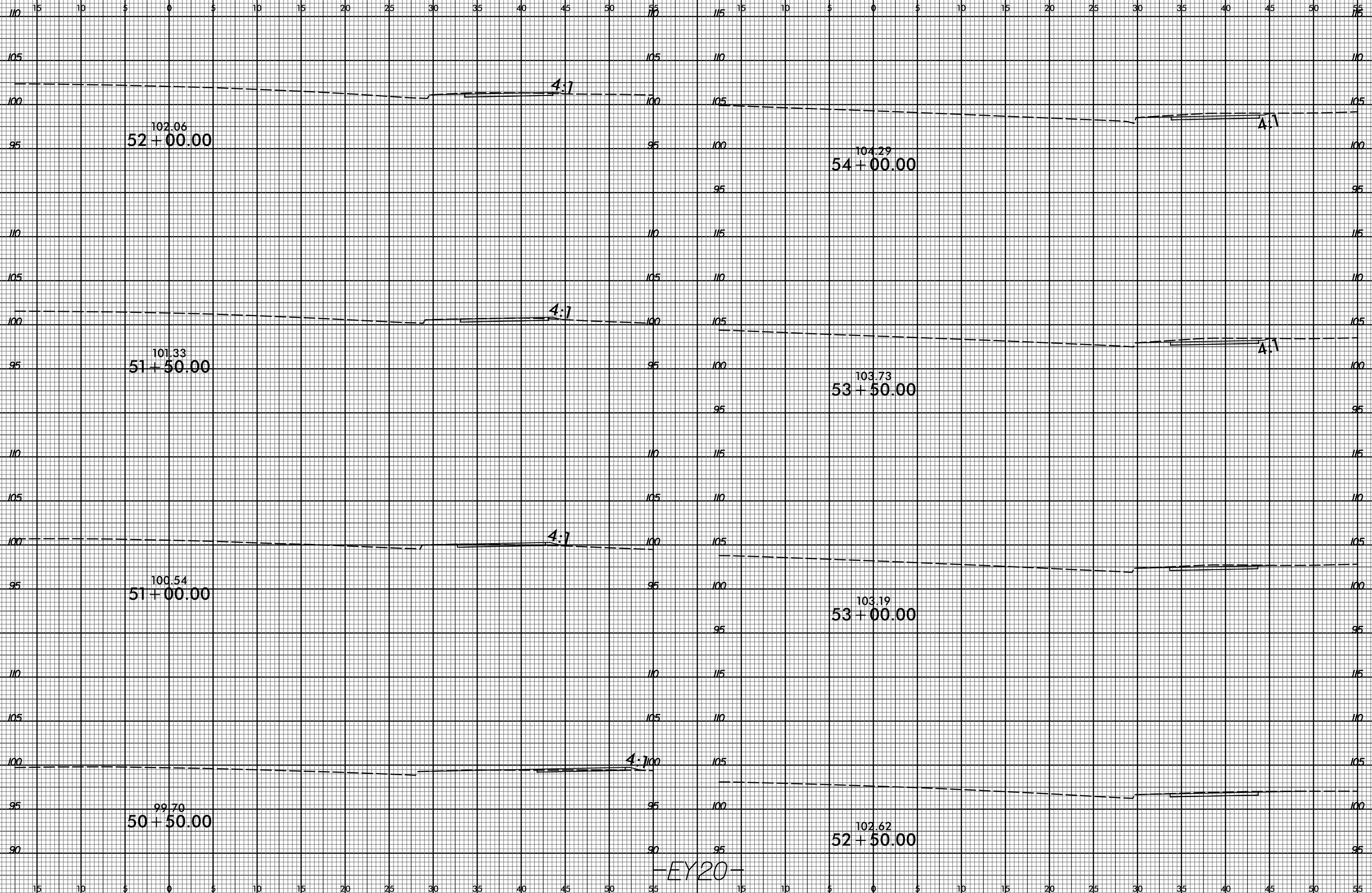
SHEET NO.
X-63



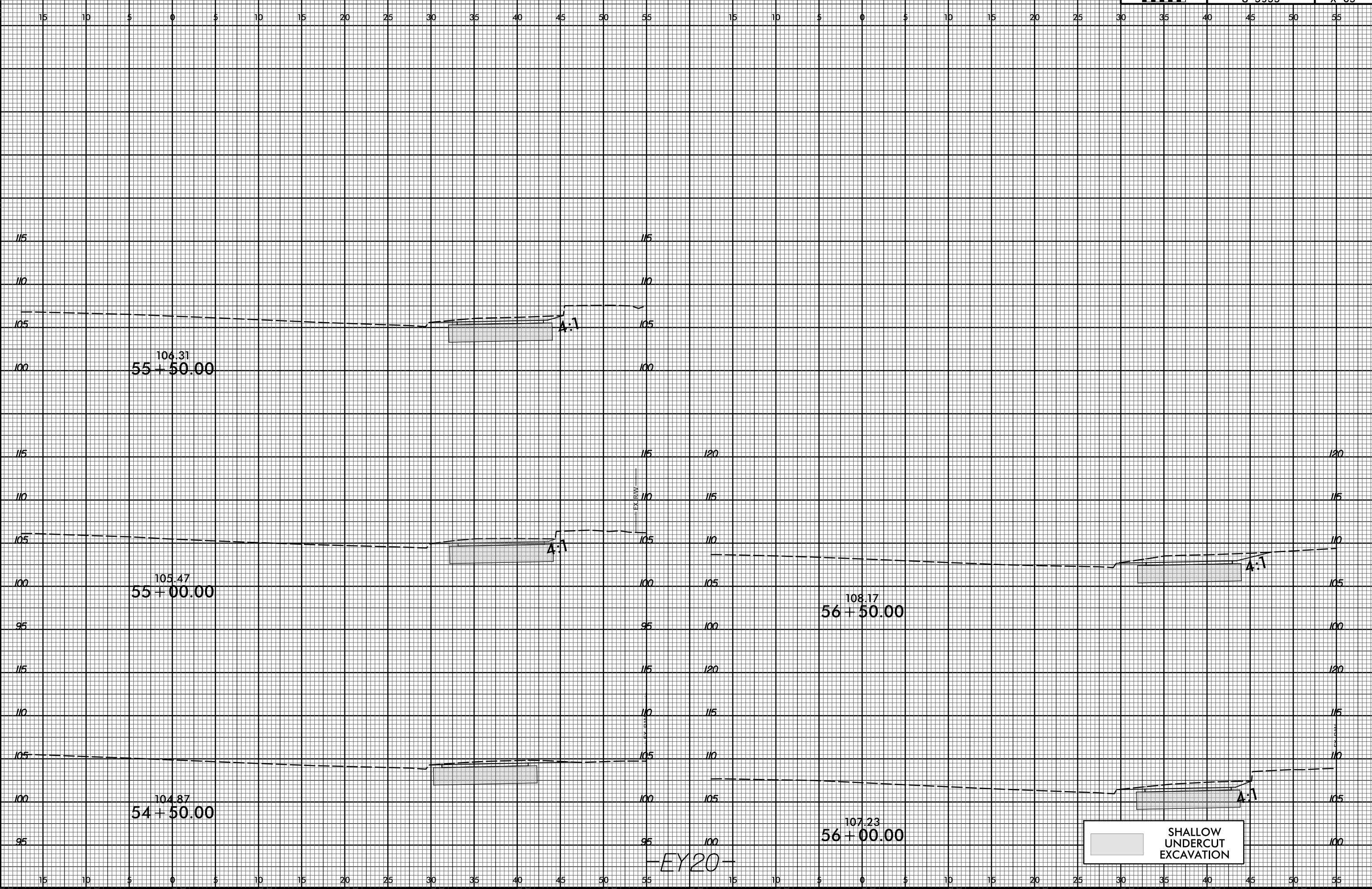
SHALLOW UNDERCUT EXCAVATION

EY20

05-JUL-2017 08:26
R:\FORWARD\X\U-5935.FDY.EY20.XPL.dgn
\$\$\$\$\$USERNAME\$\$\$\$



-EY20-



EY20

SHALLOW UNDERCUT EXCAVATION