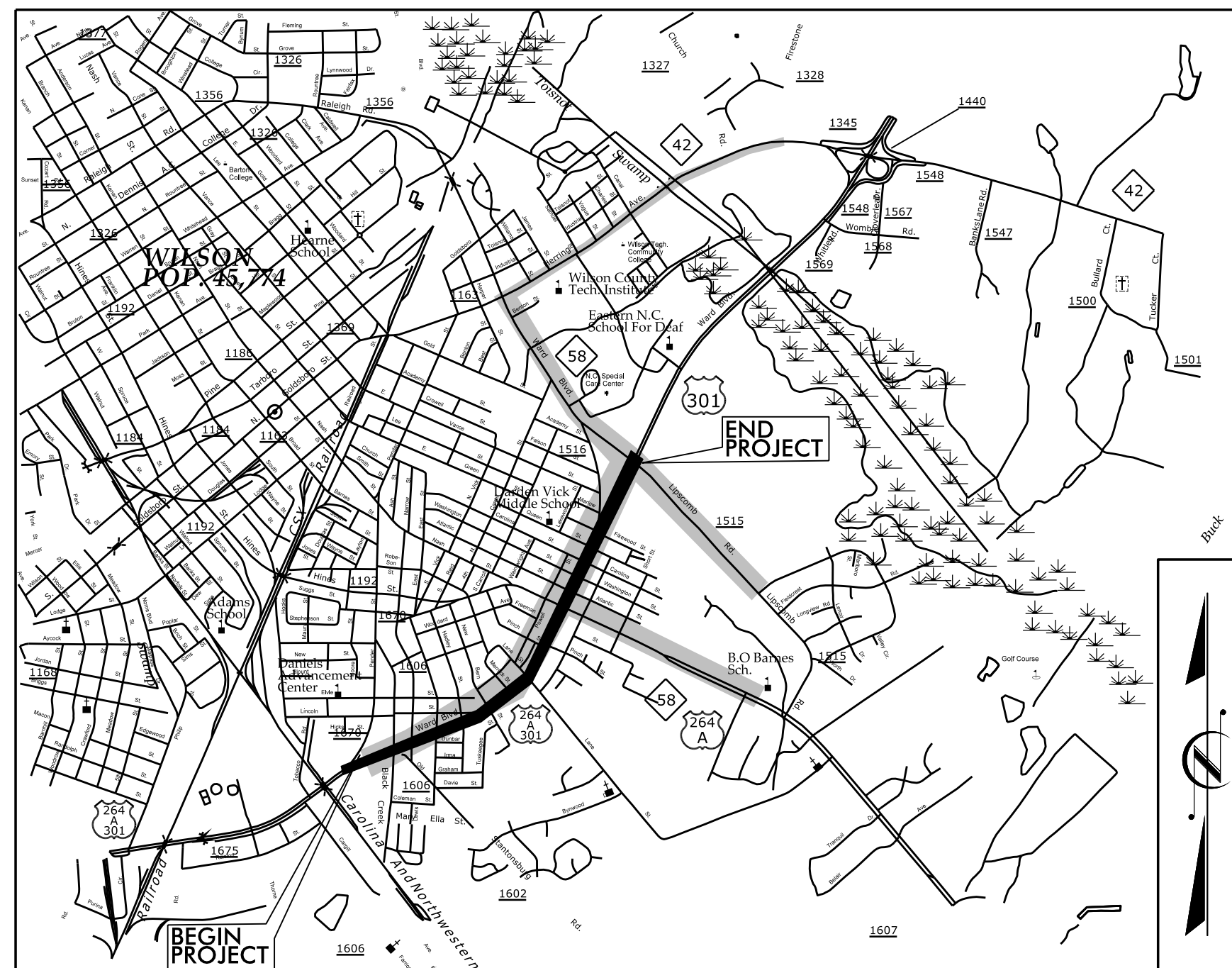


TIP PROJECT: U-5935



VICINITY MAP

STATE OF NORTH CAROLINA
DIVISION OF HIGHWAYS

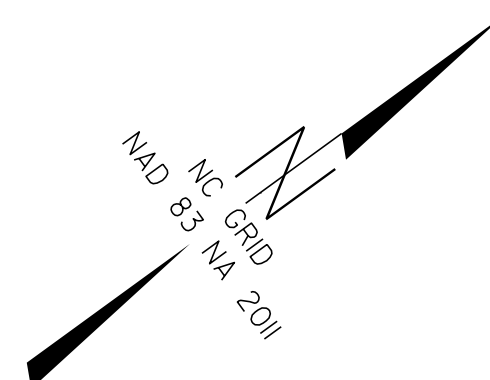
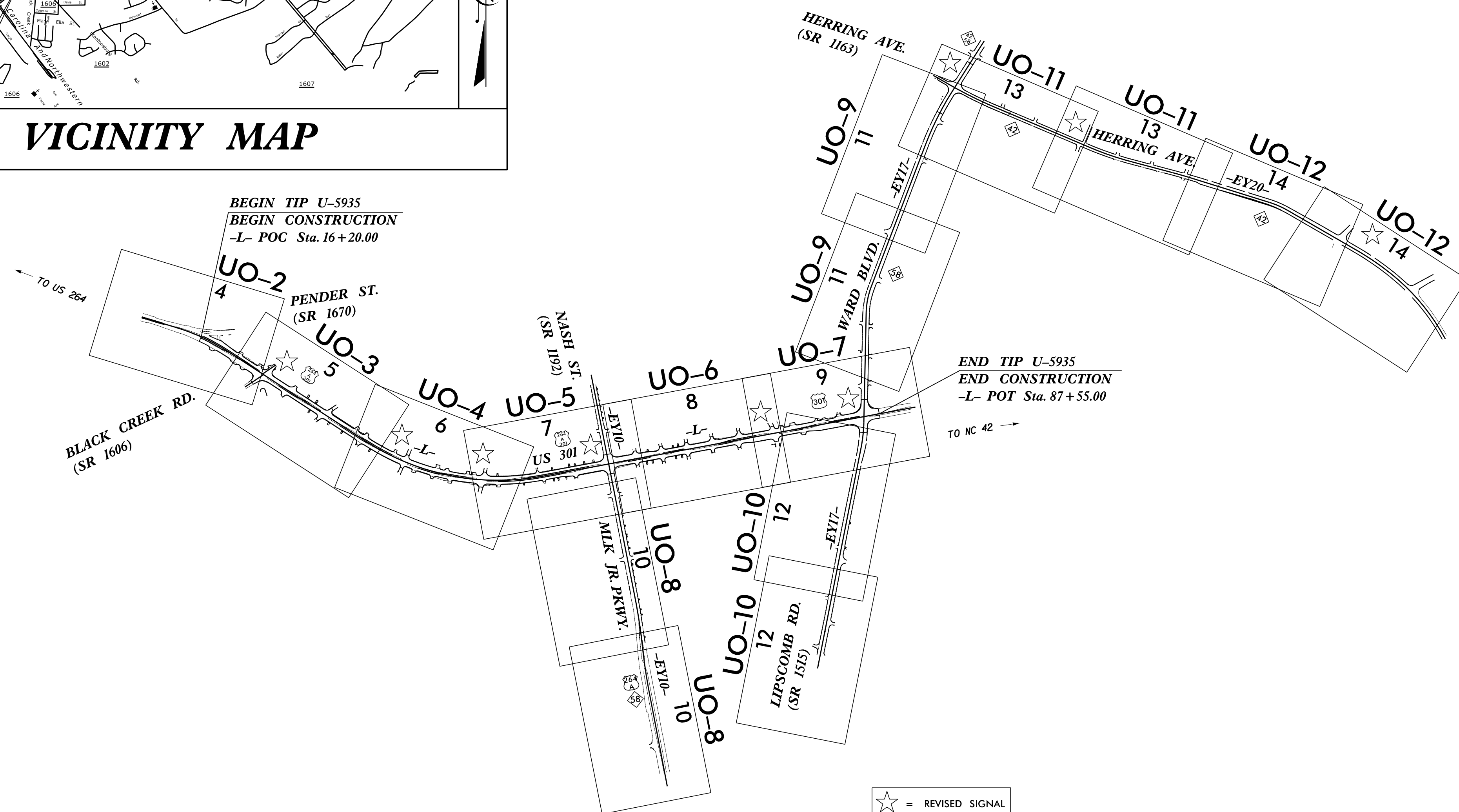
**UTILITY BY OTHERS PLANS
WILSON COUNTY**

**LOCATION: US 301 FROM BLACK CREEK ROAD (SR 1606) TO
LIPSCOMB ROAD (SR 1515)**

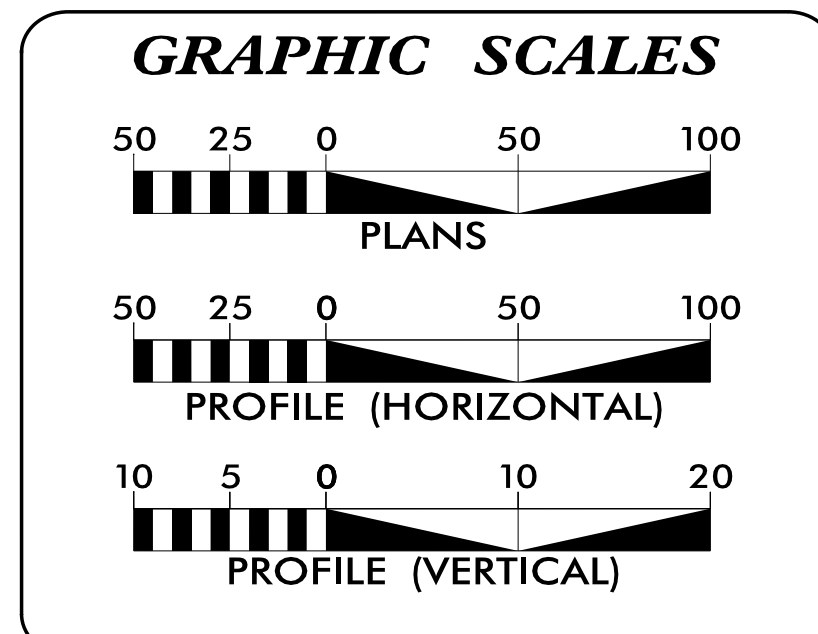
TYPE OF WORK: UTILITY RELOCATION

T.I.P. NO.	SHEET NO.
U-5935	UO-1

NOTE:
ALL UTILITY WORK SHOWN ON THIS SHEET IS DONE BY OTHERS.
NO PAYMENT WILL BE MADE TO THE CONTRACTOR FOR UTILITY WORK SHOWN ON THIS SHEET.



PRELIMINARY PLANS
DO NOT USE FOR CONSTRUCTION



INDEX OF SHEETS

SHEET NO.:	DESCRIPTION:
UO-1	TITLE SHEET
UO-2 THRU UO-12	UBO PLAN SHEETS

- UTILITY OWNERS WITH CONFLICTS**
- (A) POWER DISTRIBUTION - CITY OF WILSON
 - (B) COMMUNICATIONS - CITY OF WILSON
 - (C) COMMUNICATIONS - CENTURYLINK
 - (D) COMMUNICATIONS - MCNC
 - (E) COMMUNICATIONS - TIME WARNER CABLE
 - (F) GAS DISTRIBUTION - CITY OF WILSON
 - (G) GAS DISTRIBUTION - PIEDMONT NATURAL GAS

PREPARED IN THE OFFICE OF:

Michael Baker
INTERNATIONAL

Michael Baker Engineering, Inc.
8000 Regency Parkway, Suite 600
Cary, NC 27518
919-463-5488

Brandy Creech	UTILITY PROJECT MANAGER
Van Johnson	PROJECT UTILITY COORDINATOR
Christiane Newsome	PROJECT UTILITY TECHNICIAN

