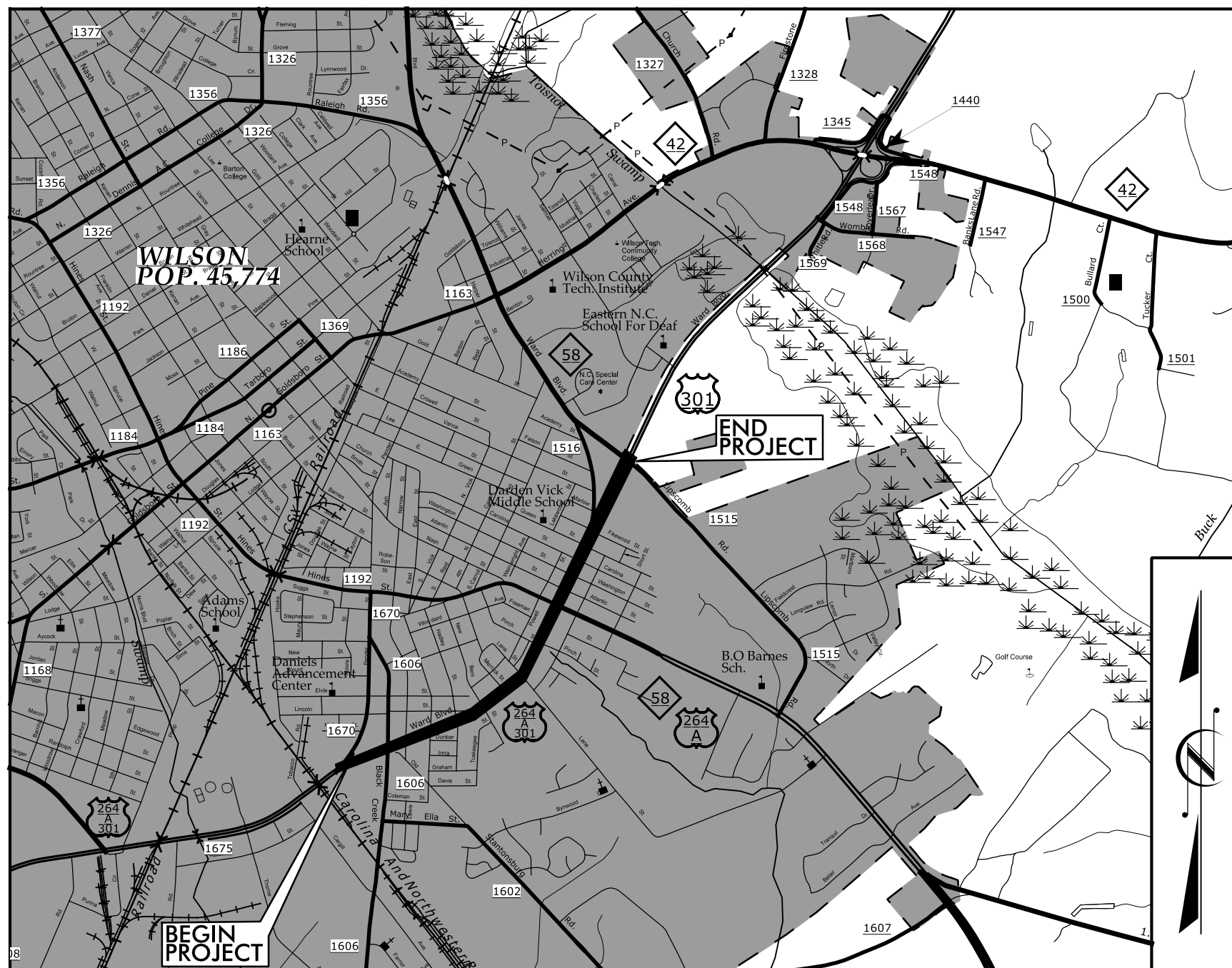


09/08/19

See Sheet 1-A For Index of Sheets



VICINITY MAP

STATE OF NORTH CAROLINA
DIVISION OF HIGHWAYS

WILSON COUNTY

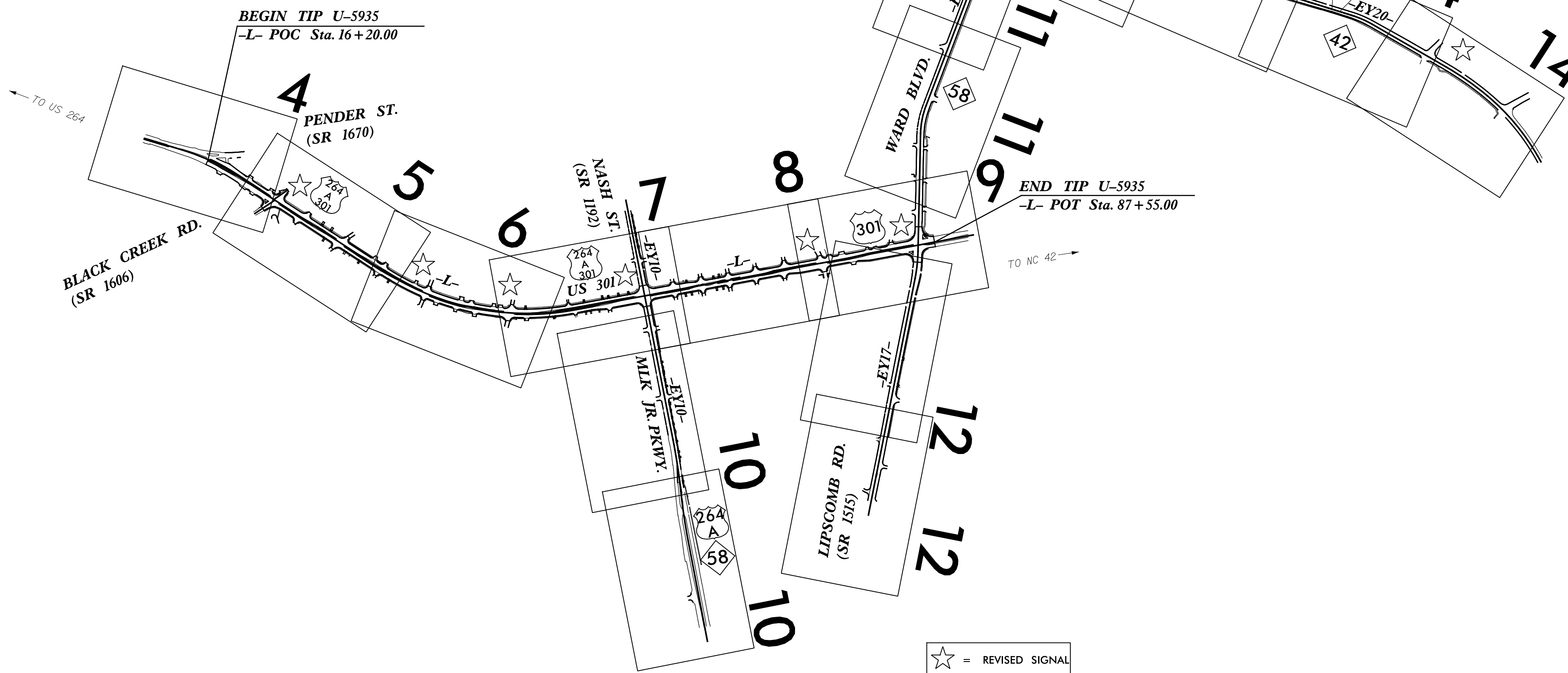
LOCATION: US 301 FROM BLACK CREEK ROAD (SR 1606)
TO LIPSCOMB ROAD (SR 1515)

TYPE OF WORK: GRADING, PAVING, DRAINAGE, SIGNALS, AND STRUCTURE

STATE	STATE PROJECT REFERENCE NO.	SHEET NO.	TOTAL SHEETS
N.C.	U-5935	1	
STATE PROJ. NO.	F.A. PROJ. NO.	DESCRIPTION	
44795.1.2		PE	
44795.2.1	STBG-0301(041)	RW	
44795.3.1	STBG-0301(041)	CONST.	

TIP PROJECT: U-5935

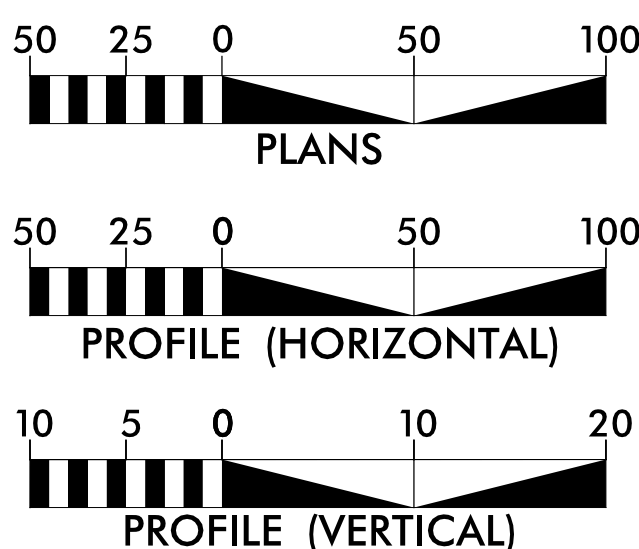
CONTRACT: C203975



☆ = REVISED SIGNAL

DOCUMENT NOT CONSIDERED FINAL
UNLESS ALL SIGNATURES COMPLETED

GRAPHIC SCALES



DESIGN DATA

ADT 2016 = 18,200
ADT 2041 = 22,800
K = 9%
D = 55%
T = 11% *
V = 50 MPH
* TTST = 6% + DUAL 5%
FUNC CLASS = ARTERIAL

STATEWIDE TIER

PROJECT LENGTH

LENGTH ROADWAY TIP PROJECT U-5935 = 1.351 MILES
LENGTH STRUCTURE TIP PROJECT U-5935 = 0.000 MILES
TOTAL LENGTH TIP PROJECT U-5935 = 1.351 MILES

Prepared In the Office of:
Michael Baker Engineering, Inc.
8000 Regency Pkwy
Suite 600
Cary, NC 27518
NC License: F-1084

2012 STANDARD SPECIFICATIONS

RIGHT OF WAY DATE: MARCH 24, 2017
TODD H. BUCKNER, PE
PROJECT ENGINEER

LETTING DATE: SEPTEMBER 19, 2017
TERRY A. HARRIS, PE
PROJECT DESIGN ENGINEER

HYDRAULICS ENGINEER

DocuSigned by:
Brandon B...
SEAL 039102
SIGNATURE: BRANDON B...
P.E. 7/20/2017

DocuSigned by:
Todd H. Buckner
SEAL 034367
SIGNATURE: TODD H. BUCKNER
P.E. 7/20/2017

