

09/08/19

TIP PROJECT: I-4729A

CONTRACT: C204039

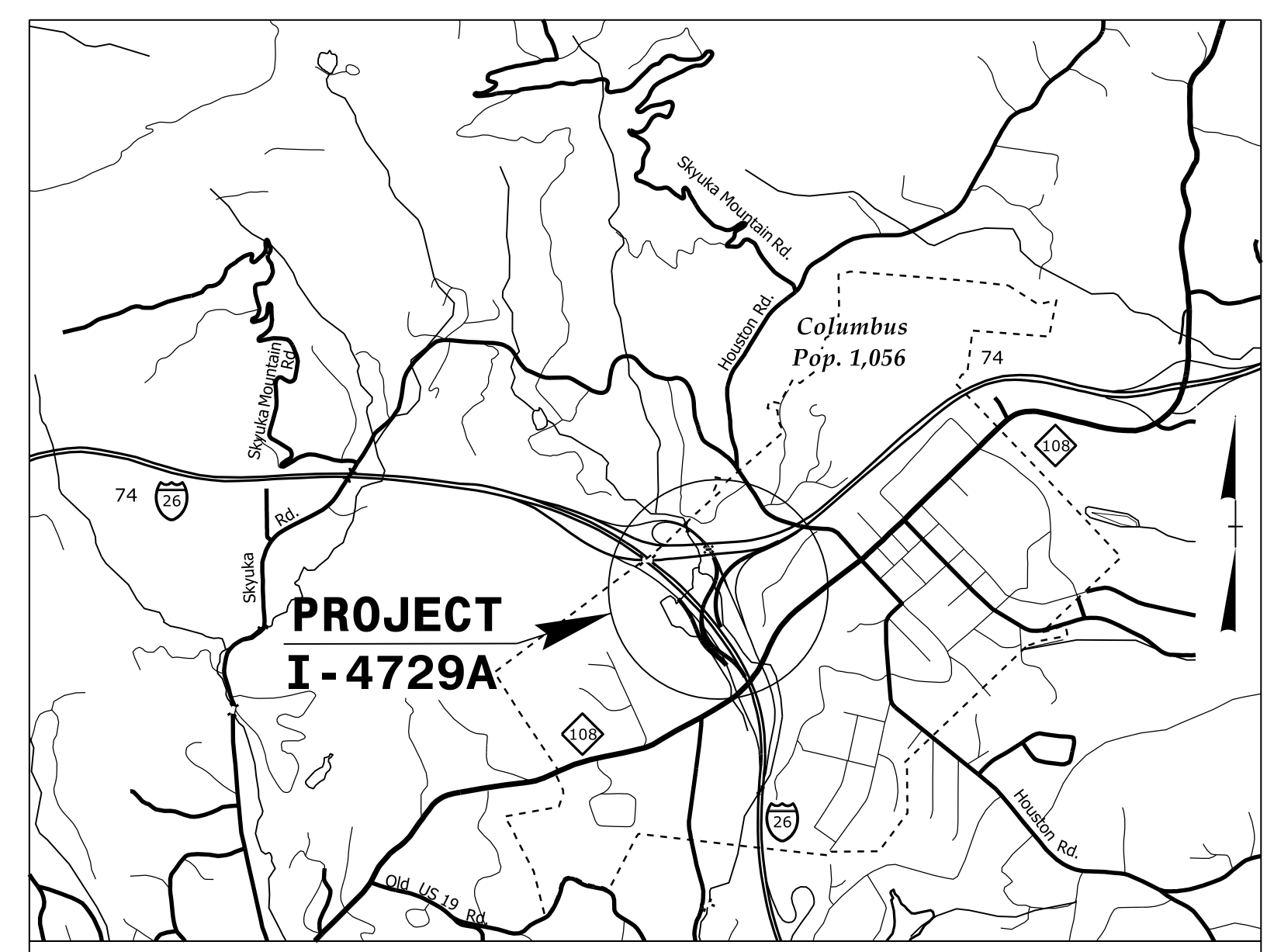
16-AUG-2017 12:02  
J:\I-4729A\Roadway\Proj\I-4729A\_RDY\_RW\_01.dgn  
\$\$\$\$\$SERNAME\$\$\$\$\$

STATE OF NORTH CAROLINA  
DIVISION OF HIGHWAYS

PLAN FOR NEW  
RIGHT OF WAY AND EASEMENTS

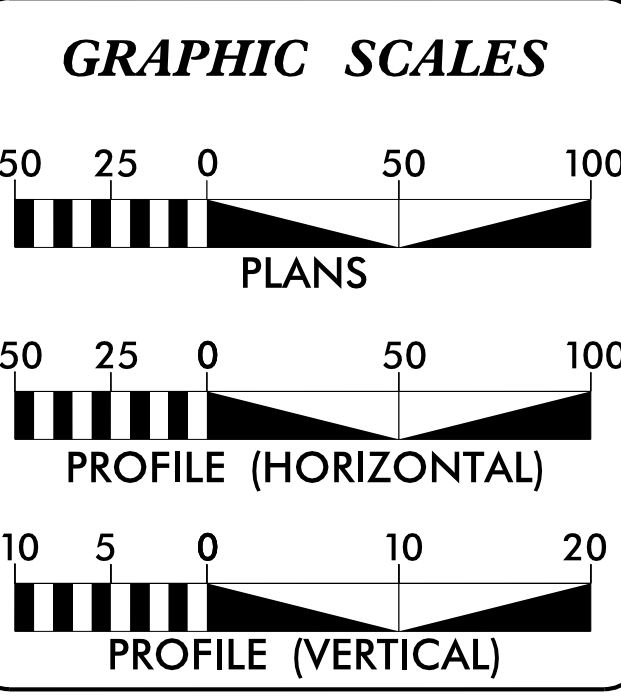
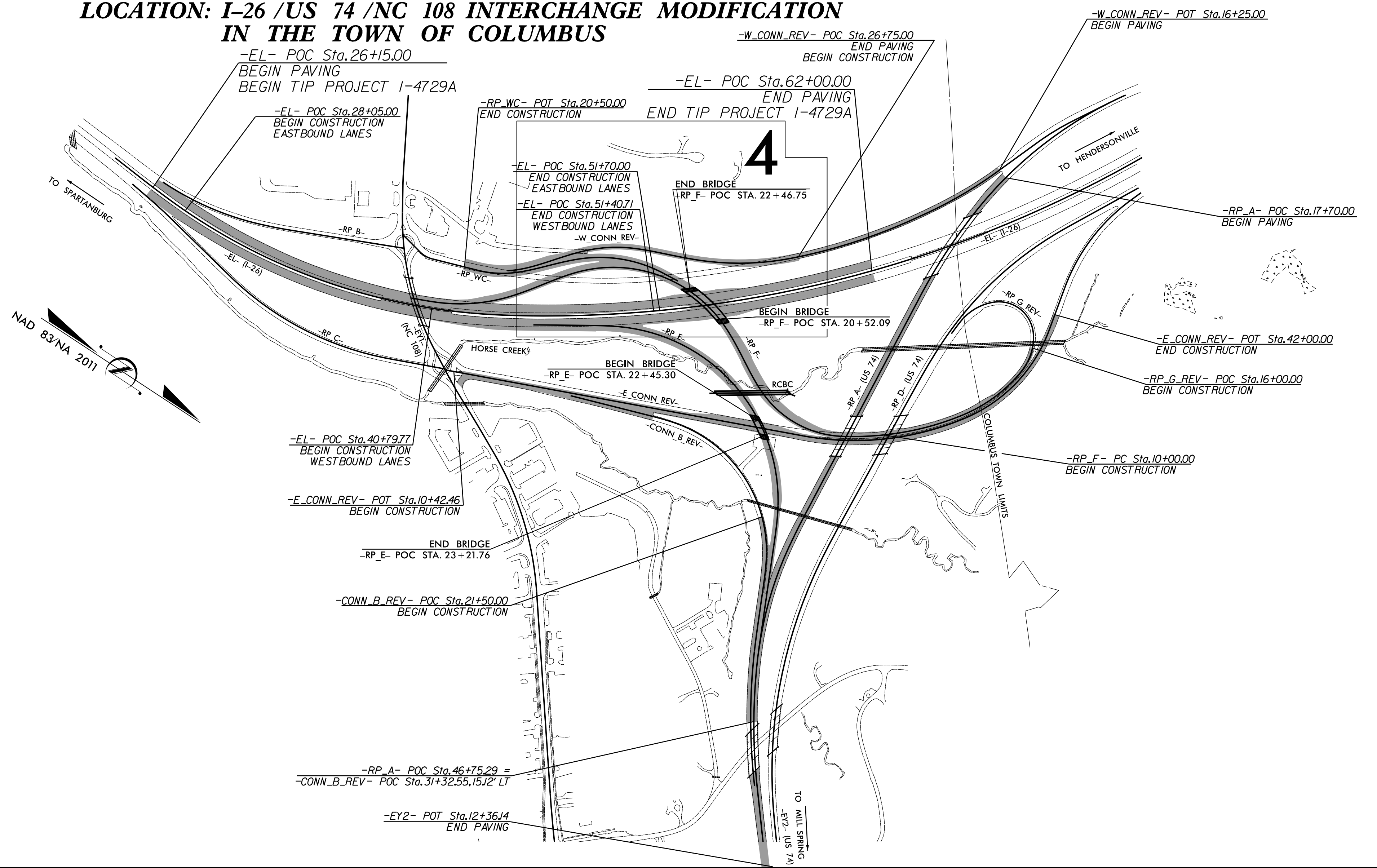
**POLK COUNTY**

STATE	STATE PROJECT REFERENCE NO.	SHEET NO.	TOTAL SHEETS
N.C.	I-4729A	RW-1	
STATE PROJ. NO.	F.A. PROJ. NO.	DESCRIPTION	



VICINITY MAP

**LOCATION: I-26 /US 74 /NC 108 INTERCHANGE MODIFICATION  
IN THE TOWN OF COLUMBUS**



**DESIGN DATA**

-EL-

ADT 2016 =	21,700
ADT 2040 =	30,500
K =	9 %
D =	55 %
T =	24 % *
V =	70 MPH
* TTST = 21% + DUAL = 3%	
FUNC CLASS = RURAL INTERSTATE	

**PROJECT LENGTH**

LENGTH OF ROADWAY TIP PROJECT I-4729A =	0.679 MI.
TOTAL LENGTH OF TIP PROJECT I-4729A =	0.679 MI.

Prepared for the North Carolina Department of Transportation in the office of:

PLANS PREPARED BY  
**PARSONS**  
5540 Corporate Park, Suite 217  
Raleigh, NC 27617  
TEL: (919) 871-7000  
FAX: (919) 871-7001  
WWW.PARSONS.COM

SUNGATE DESIGN GROUP, P.A.  
1000 S. Hargett Street, Suite 200  
Raleigh, NC 27601  
TEL: (919) 871-7000  
FAX: (919) 871-7001  
WWW.SUNGATEDESIGN.COM

2012 STANDARD SPECIFICATIONS

**RIGHT OF WAY DATE:**  
JULY 14, 2017

**LETTING DATE:**  
SEPTEMBER 19, 2017