
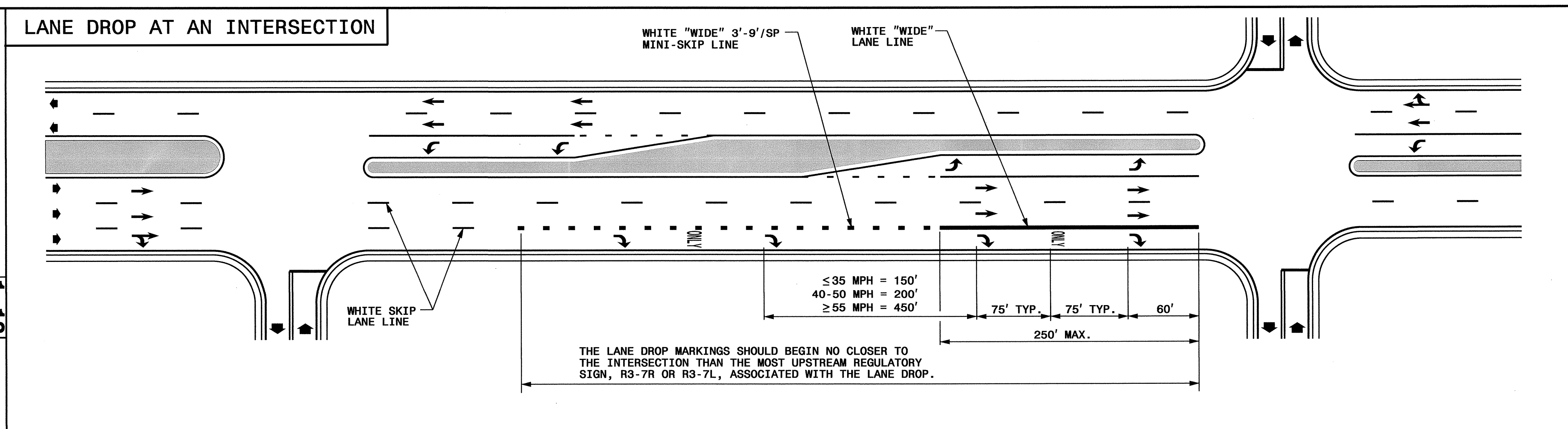
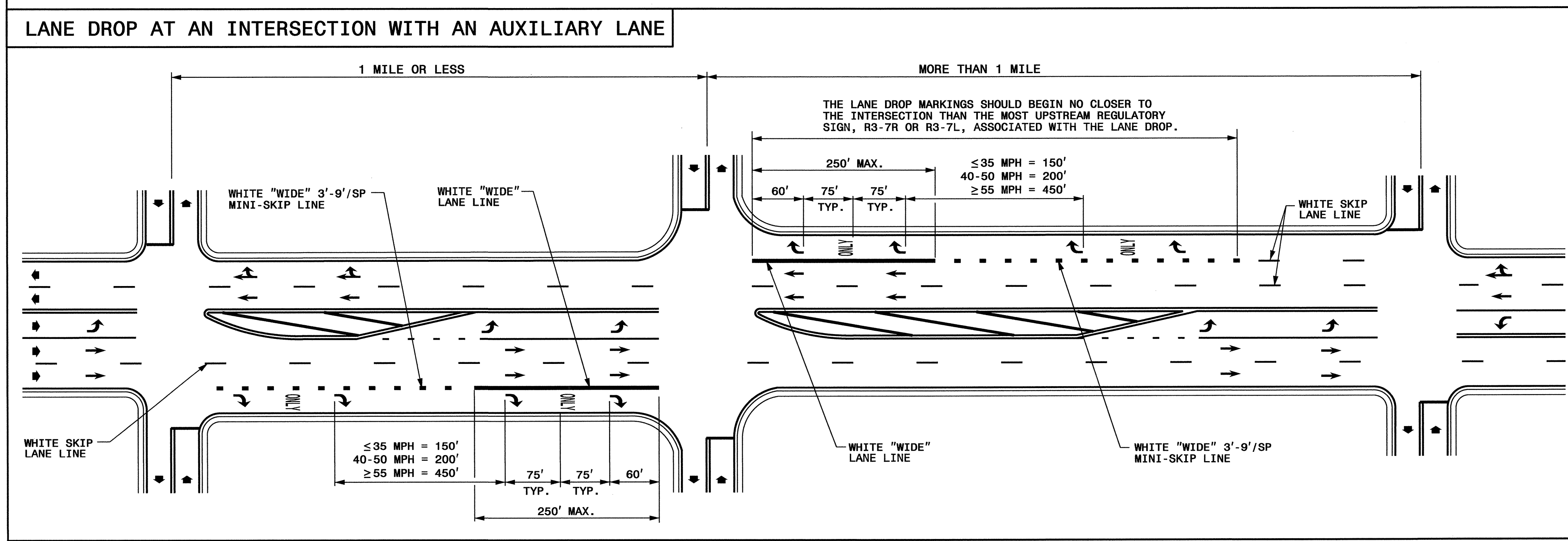


TIP NO. 2018CPT.05.04.10321.1 etc	SHEET NO. PMP-2
APPROVED: <i>RW</i>	
DATE: 3/6/12	
SEAL	
	

STATE OF NORTH CAROLINA
DEPT. OF TRANSPORTATION
DIVISION OF HIGHWAYS
RALEIGH, N.C.



ENGLISH DETAIL DRAWING FOR
PAVEMENT MARKINGS
LANE DROPS



- GENERAL NOTES:**
- USE THE GUIDANCE SHOWN ON THE ABOVE DETAILS IN CONJUNCTION WITH INTERSECTION GUIDANCE SHOWN ON ROADWAY STANDARD DRAWING 1205.04.
 - LANE LINES INDICATED AS "WIDE" SHALL BE AT LEAST TWICE THE WIDTH OF THE NORMAL LINE.

LEGEND

W = WIDTH OF TRAVEL LANE	ONLY PAVEMENT MARKING SYMBOLS & CHARACTERS
◆ DIRECTION OF TRAFFIC FLOW	

SHEET 1 OF 3
1205D06

SHEET 1 OF 3
1205D06

**REVISED PAVEMENT MARKING
ROADWAY STANDARD DRAWING**

08-MAR-2012 11:09 C:\Users\Standard\Drawings\Standard Drawings\Standard Drawings\2012 Standard Drawings\Standard Drawings\1205D06\1205D06.dwg