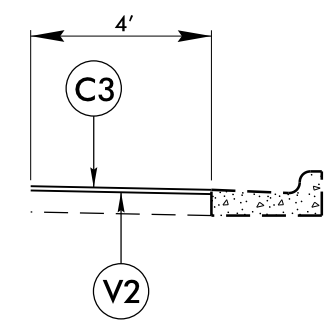
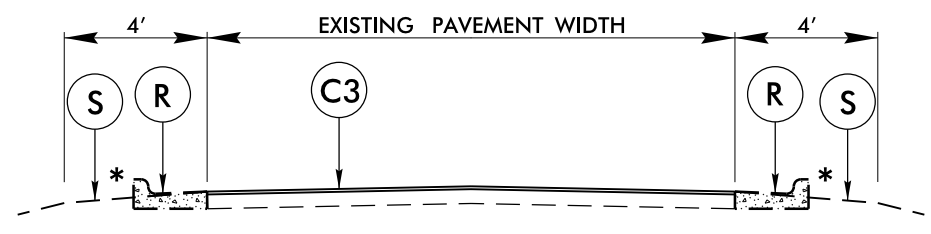
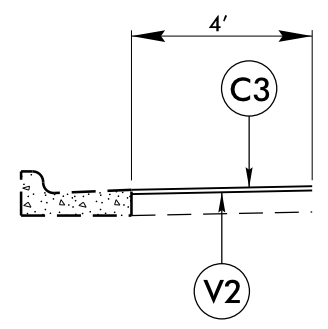
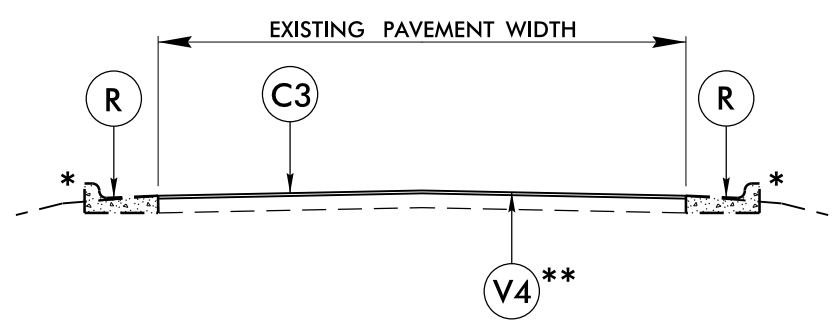


PAVEMENT SCHEDULE	
C1	1" S4.75A
C2	1 1/4" SF9.5A
C3	1 1/2" S9.5B
C4	2" S9.5C
D1	2 1/2" I19.0B
M	RUMBLE STRIPS
R	EX C & G
S	SHLD GRADING
U	EXIST. PAVEMENT
V1	0-1 1/4" MILLING
V2	0-1 1/2" MILLING
V3	1 1/4" MILLING
V4	1 1/2" MILLING
V5	2" MILLING
V6	3" MILLING



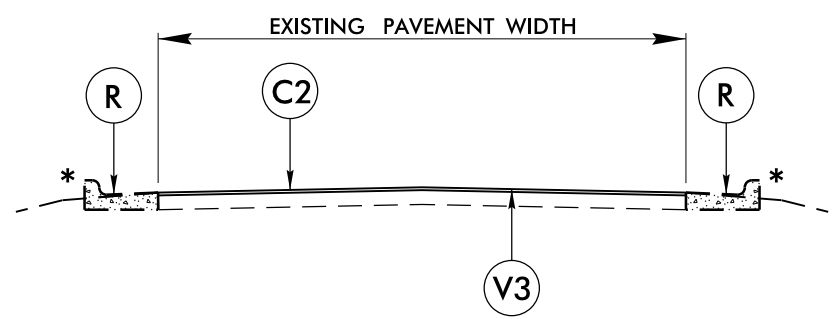
\* VARIABLE OUTSIDE SHOULDER – PARTIAL C&G, PARTIAL EARTH SHOULDER

**TYPICAL SECTION NO. 3**  
RESURFACE S9.5B  
MAP NO. 3, 15, 17, 23



\*\* V6 3" MILLING AT LOCATIONS AS DIRECTED BY THE ENGINEER TO BRING FINISHED SURFACE FLUSH WITH EXISTING CURB & GUTTER.

**TYPICAL SECTION NO. 4**  
MILL AND RESURFACE S9.5B  
MAP NO. 4-14, 16, 18-19, 25-26



**TYPICAL SECTION NO. 5**  
MILL AND RESURFACE SF9.5A  
MAP NO. 20, 39-58

6/2/99  
 07-AUG-2017 13:16  
 N:\Intelligence\Jobs\2017 Projects\17-0111.101 Durham County Resurfacing\Design\Roadway\Proj\17-0111.101.Rdy\_Typ-15.dgn  
 \$\$\$\$ENDPLOT\$\$\$\$