PROJECT REFERENCE NO.	SHEET NO.
	Sig. 6.0

2018CPT.03.02.10821,Etc.

PHASING DIAGRAM

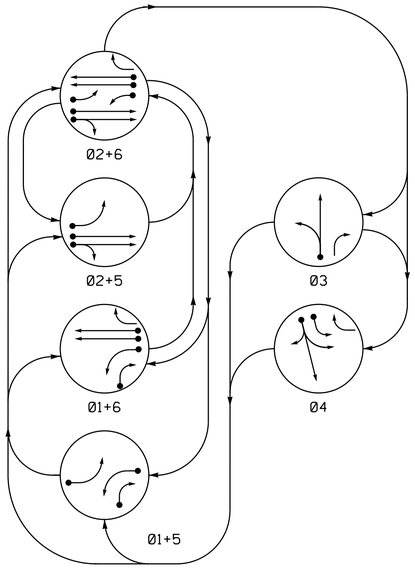

PHASING DIAGRAM DETECTION LEGEND

- DETECTED MOVEMENT
- UNDETECTED MOVEMENT (OVERLAP)
- UNSIGNALIZED MOVEMENT
- PEDESTRIAN MOVEMENT

TABLE OF OPERATION

SIGNAL FACE	PHASE 01+5	01+6	02+5	02+6	03	04	FLASH
21	R	R	G	G	R	R	Y
22	R	R	G	G	R	R	Y
31	R	R	R	R	G	R	R
32	R	R	R	R	G	R	R
41	R	R	R	R	R	G	R
42	R	R	R	R	R	G	R
61	R	G	R	G	R	R	Y
62	R	G	R	G	R	R	Y
63	R	G	R	G	R	R	Y

SIGNAL FACE I.D.

All Heads L.E.D.

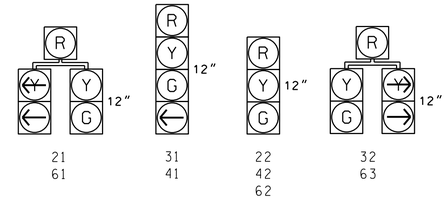

OASIS 2070 LOOP & DETECTOR INSTALLATION CHART

INDUCTIVE LOOPS					DETECTOR PROGRAMMING							
LOOP	SIZE (FT)	DISTANCE FROM STOPBAR (FT)	TURNS	NEW LOOP	PHASE	CALLING	EXTENSION	FULL TIME DELAY	STRETCH TIME	DELAY TIME	SYSTEM LOOP	NEW CARD
1A	6X40	0	2-4-2	Y	1	Y	Y	-	-	15	-	-
					6	Y	Y	-	-	-	-	-
1B	6X40	0	2-4-2	-	1	Y	Y	-	-	15	-	-
2A,2B	6X6	70	3	Y	2	Y	Y	-	-	-	-	-
3A	6X40	0	2-4-2	-	3	Y	Y	-	-	3	-	-
4A	6X40	0	2-4-2	Y	4	Y	Y	-	-	3	-	-
4B	6X40	0	2-4-2	Y	4	Y	Y	-	-	15	-	-
4C	6X15	0	3	Y	4	Y	Y	-	-	5	-	-
5A	6X40	0	2-4-2	Y	5	Y	Y	-	-	15	-	-
					2	Y	Y	-	-	-	-	-
6A,6B	6X6	70	4	Y	6	Y	Y	-	-	-	-	-
S13	6X6	+250	4	Y	-	-	-	-	-	-	Y	-
S14	6X6	+250	4	Y	-	-	-	-	-	-	Y	-
S15	6X6	+200	3	Y	-	-	-	-	-	-	Y	-
S16	6X6	+200	3	Y	-	-	-	-	-	-	Y	-

6 Phase
Fully Actuated
US 701 Bus. (Clinton) CLS

NOTES

1. Refer to "Roadway Standard Drawings NCDOT" dated January 2012 and "Standard Specifications for Roads and Structures" dated January 2012.
2. Do not program signal for late night flashing operation unless otherwise directed by the Engineer.
3. Enable Backup Protect for phase 2+6 to allow the controller to clear from phase 1+6 or 2+5 by progressing through an all red display.
4. The order of phase 3 and phase 4 may be reversed.
5. Set all detector units to presence mode.
6. Maximum times shown in timing chart are for free-run operation only. Coordinated signal system timing values supersede these values.
7. Closed loop system data: Controller Asset #0221.

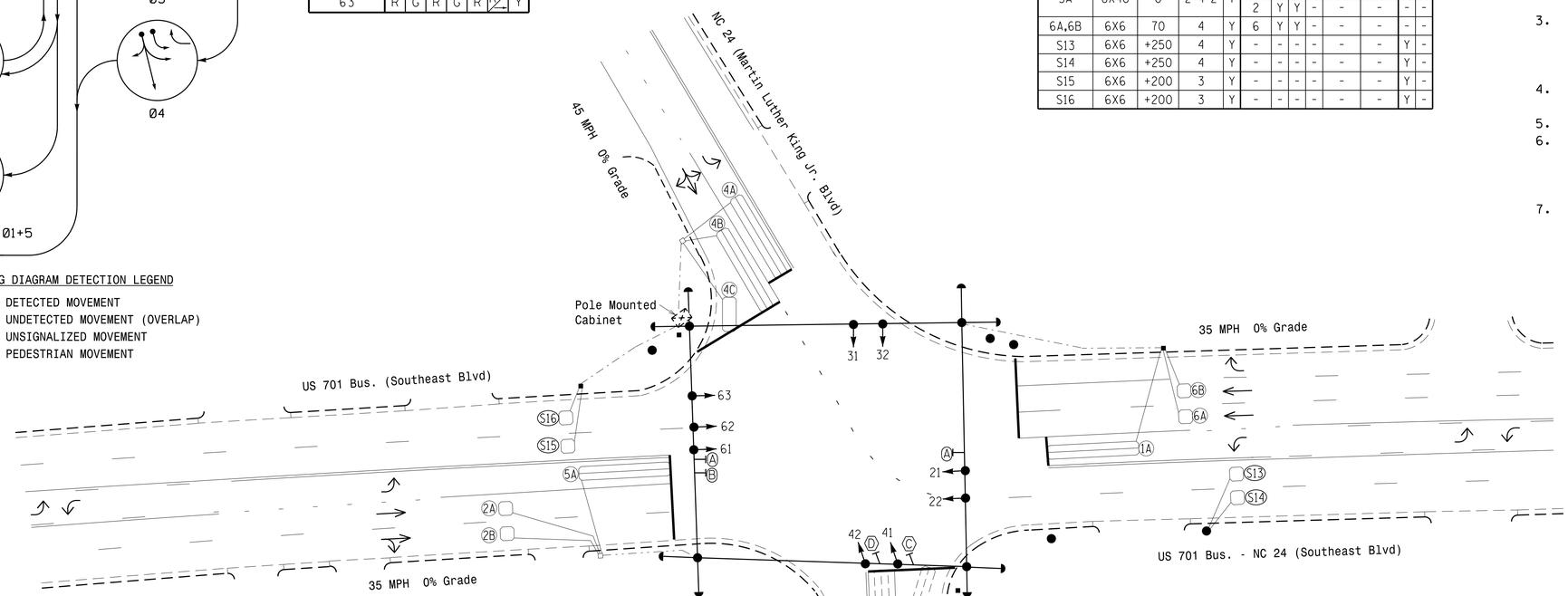

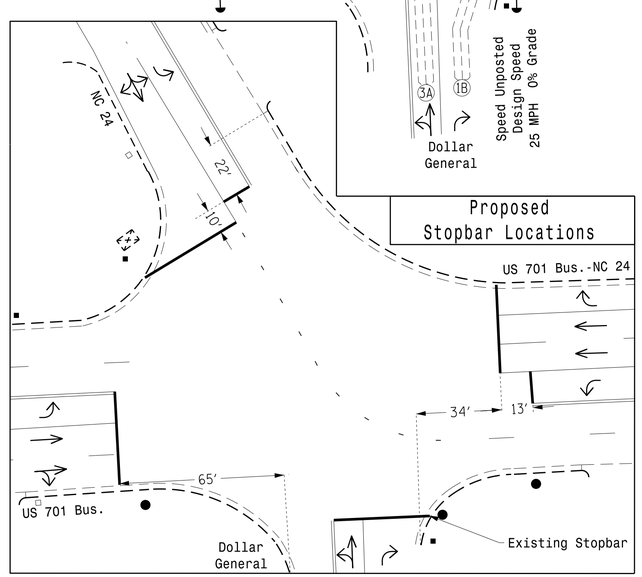

LEGEND

PROPOSED		EXISTING
	Traffic Signal Head	
	Modified Signal Head	N/A
	Sign	
	Pedestrian Signal Head With Push Button & Sign	
	Signal Pole with Guy	
	Signal Pole with Sidewalk Guy	
	Inductive Loop Detector	
	Controller & Cabinet	
	Junction Box	
	2-in Underground Conduit	
N/A	Right of Way	
	Directional Arrow	
A	"LEFT TURN YIELD ON GREEN" Sign (R10-12)	A
B	U-Turn "MUST YIELD" Sign (R3-27)	B
C	Left Arrow "ONLY" Sign (R3-5L)	C
D	Dual Turn and Through Arrows Sign (R3-19)	D

OASIS 2070 TIMING CHART

FEATURE	PHASE 1	2	3	4	5	6
Min Green 1 *	7	10	7	7	7	10
Extension 1 *	2.0	3.0	2.0	2.0	2.0	3.0
Max Green 1 *	20	60	20	40	20	60
Yellow Clearance	3.0	3.8	3.2	4.5	3.0	3.8
Red Clearance	3.2	2.7	3.0	2.0	3.2	2.7
Red Revert	2.0	5.0	2.0	2.0	2.0	5.0
Walk 1 *	-	-	-	-	-	-
Don't Walk 1	-	-	-	-	-	-
Seconds Per Actuation *	-	-	-	-	-	-
Max Variable Initial *	-	-	-	-	-	-
Time Before Reduction *	-	-	-	-	-	-
Time To Reduce *	-	-	-	-	-	-
Minimum Gap	-	-	-	-	-	-
Recall Mode	-	MIN RECALL	-	-	-	MIN RECALL
Vehicle Call Memory	-	YELLOW	-	-	-	YELLOW
Dual Entry	-	-	-	-	-	-
Simultaneous Gap	ON	ON	ON	ON	ON	ON

* These values may be field adjusted. Do not adjust Min Green and Extension times for phases 2 and 6 lower than what is shown. Min Green for all other phases should not be lower than 4 seconds.

Signal Upgrade

DOCUMENT NOT CONSIDERED FINAL UNLESS ALL SIGNATURES COMPLETED

Prepared in the Offices of:
Transportation Mobility and Safety Division
STATE OF NORTH CAROLINA DEPARTMENT OF TRANSPORTATION
Signal Design Section
750 N.Greenfield Pkwy,Garner,NC 27529

US 701 Bus.-NC 24/US 701 Bus. (Southeast Boulevard) at NC 24 (Martin Luther King Jr. Blvd)/ Dollar General

Division 3 Sampson County Clinton

PLAN DATE:	March 2017	REVIEWED BY:	JPG, PE
PREPARED BY:	EM Minshew	REVIEWED BY:	

SCALE 0 30 1"=30'

REVISIONS	INIT.	DATE

SEAL
NORTH CAROLINA PROFESSIONAL SEAL 029904 ENGINEER JASON P. GALLOWAY

DocuSigned by: Jason P. Galloway 4/26/2017
SIGNATURE DATE

SIG. INVENTORY NO. 03-0221

26-APR-2017 11:18
S:\TMS\SS\411S\Signals\Signal Design Section\Eastern Region\Div-03\Sampson County Resurfacing 2018\03-0221\03-0221_sig_dsn_2017mmdd.dgn
emminshew