
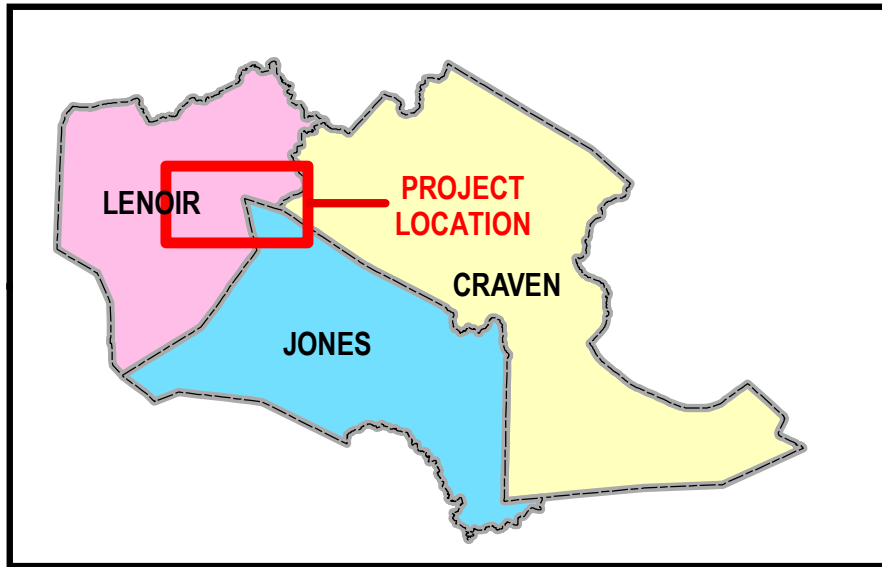


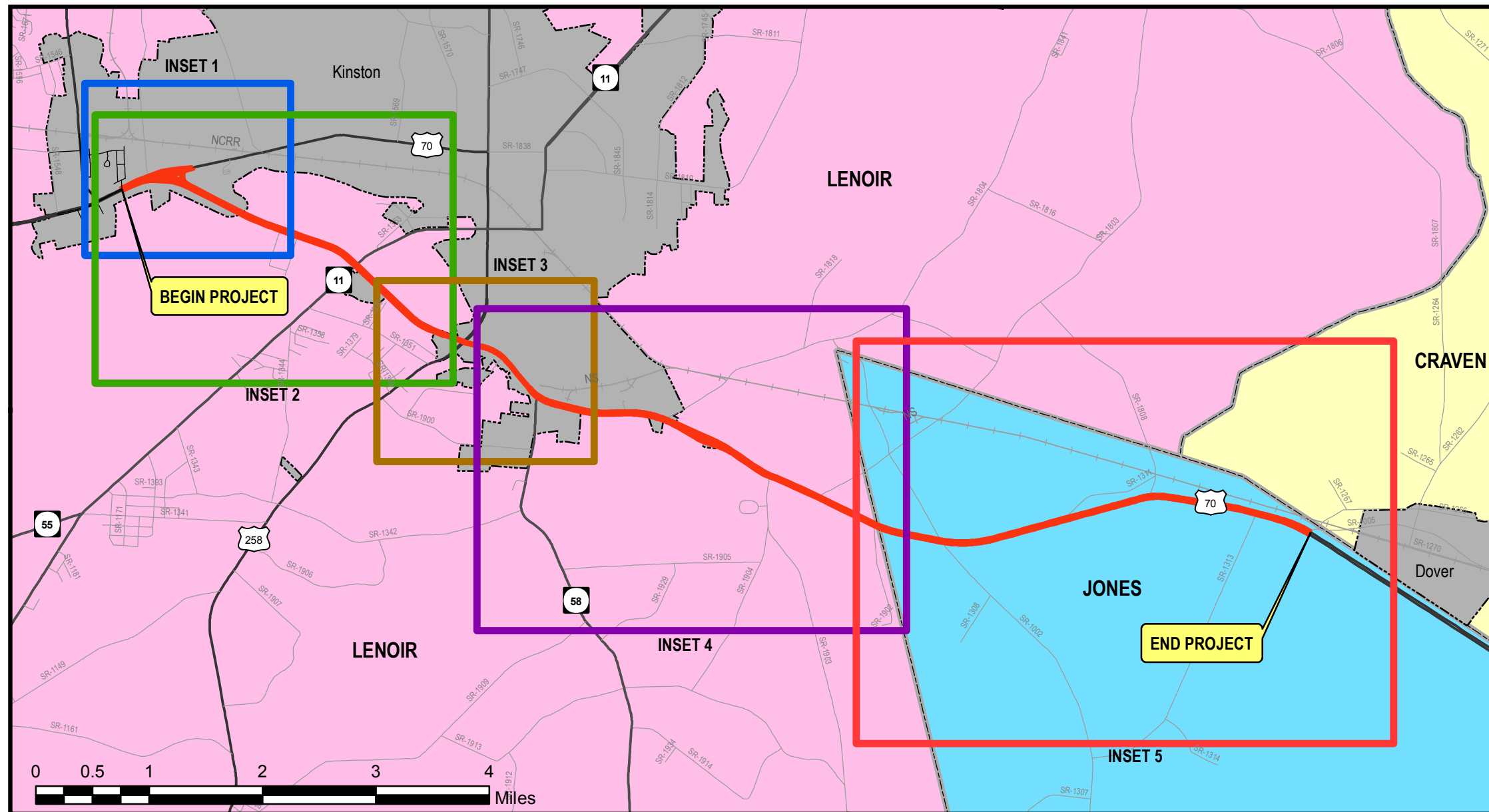
US 70 RESURFACING - PROJECT 1 JONES & LENOIR COUNTIES MAPS 1 - 11 (SHEET 1 OF 2)



PROJECT REFERENCE NO.	SHEET NO.
2017CPT.02.16.10521.1	1
2017CPT.02.17.10541.1	



WBS ELEMENTS:
JONES: 2017CPT.02.16.10521.1
LENOIR: 2017CPT.02.17.10541.1



LEGEND

NCDOT ROADS

ROUTE TYPES

- US
- NC
- SR

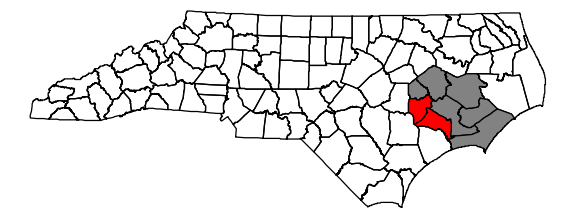
▭ MUNICIPAL BOUNDARIES

— NC RAILROADS

— US 70 RESURFACING

NC COUNTIES

- ▭ CRAVEN
- ▭ JONES
- ▭ LENOIR



JONES & LENOIR COUNTIES

PREPARED BY THE
 NORTH CAROLINA DEPARTMENT OF TRANSPORTATION
 DIVISION OF HIGHWAYS
 DIVISION 2 MAINTENANCE OPERATIONS SUPPORT
 2815 ROUSE RD. EXTENSION.; KINSTON, NC 28504