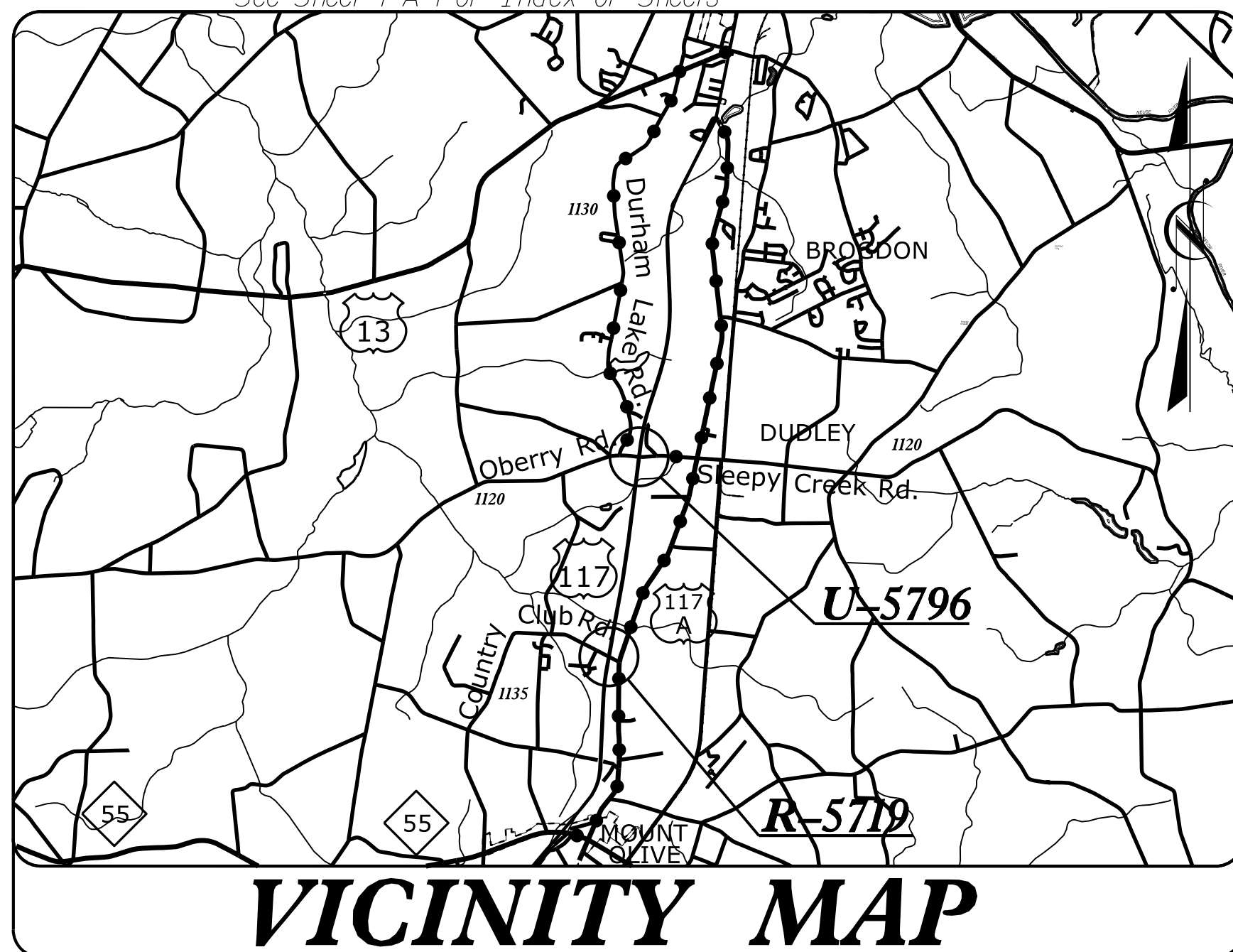


09/08/19

TIP PROJECT: R-5719/U-5796

CONTRACT: C203959

See Sheet 1-A For Index of Sheets



VICINITY MAP

●-●-●-● DETOUR ROUTE

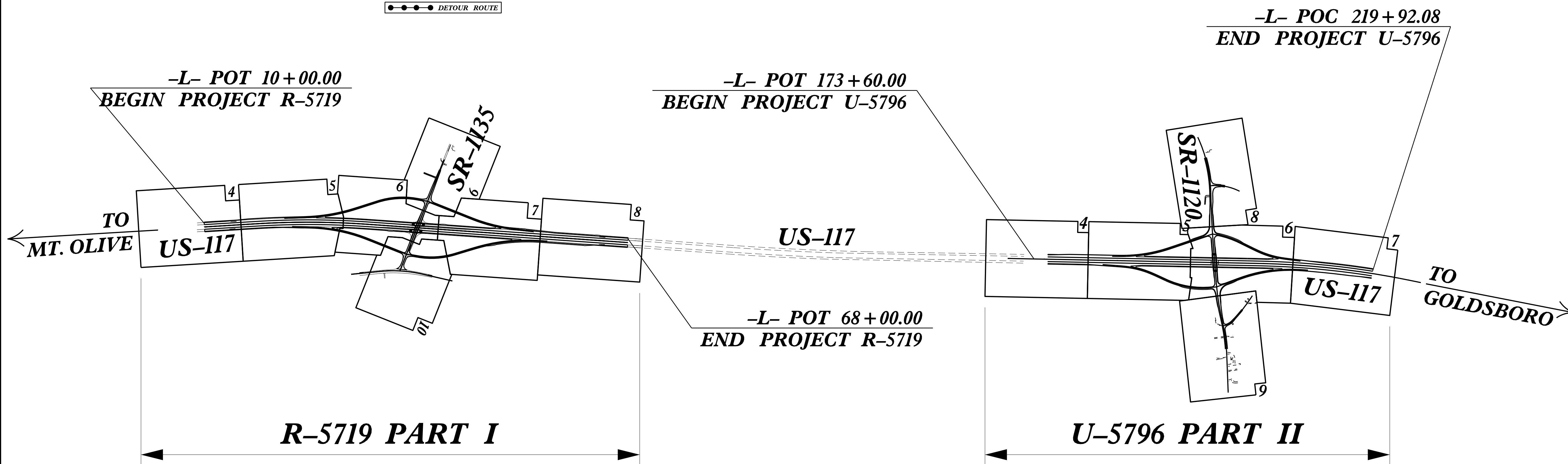

STATE OF NORTH CAROLINA
DIVISION OF HIGHWAYS

WAYNE COUNTY

LOCATION: R-5719 US 117 AND SR 1135 (COUNTRY CLUB RD.)
U-5796 US 117 AND SR 1120 (O'BERRY RD.)

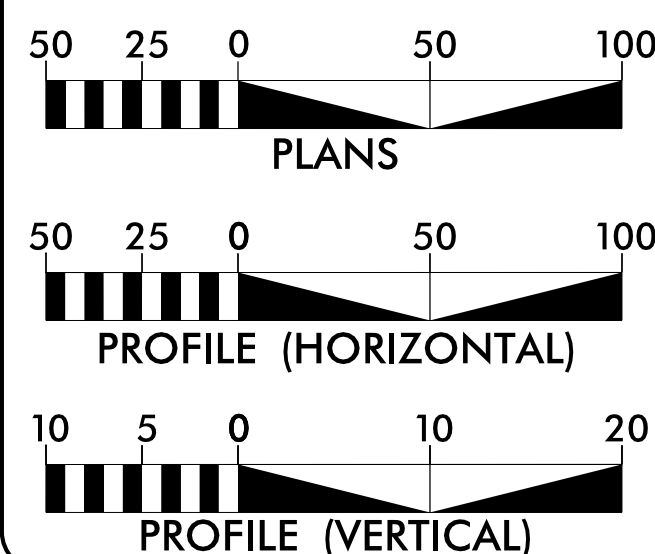
TYPE OF WORK: R-5719 GRADING, DRAINAGE, PAVING, AND STRUCTURES
U-5796 GRADING, DRAINAGE, PAVING, AND STRUCTURE

STATE	STATE PROJECT REFERENCE NO.	SHEET NO.	TOTAL SHEETS
N.C.	R-5719 /U-5796	1	
STATE PROJ. NO.	F. A. PROJ. NO.	DESCRIPTION	
50473.1.FD1	NHP-0117(31)	R-5719 (PE)	
50473.2.1		R-5719 (RW&UTIL.)	
50473.3.1		R-5719 CONST	
54039.1.FD1	NHP-0117(32)	U-5796 (PE)	
54039.2.1		U-5796 (RW&UTIL.)	
50473.3.1		U-5796 (CONST.)	



THIS IS A CONTRLLED ACCESS PROJECT WITH ACCESS BEING LIMITED TO INTERCHANGES

GRAPHIC SCALES



PROJECT LENGTH

LENGTH ROADWAY TIP PROJECT R-5719 = 1.076 MI
LENGTH STRUCTURE TIP PROJECT R-5719 = 0.022 MI
TOTAL LENGTH TIP PROJECT R-5719 = 1.098 MI

LENGTH ROADWAY TIP PROJECT U-5796 = 0.877 MI
TOTAL LENGTH TIP PROJECT U-5796 = 0.877 MI

Prepared in the Office of:
DIVISION OF HIGHWAYS

1000 Birch Ridge Dr., Raleigh NC, 27610


2012 STANDARD SPECIFICATIONS

RIGHT OF WAY DATE:
AUGUST 1, 2016

LETTING DATE:
JUNE 20, 2017

T.M. LITTLE, PE
PROJECT ENGINEER

D.R. ETHRIDGE
PROJECT DESIGN ENGINEER



06-APR-2017 13:35 R:\Roadway\Proj\combined_title\R5719&U5796_DD04_TSH.dgn