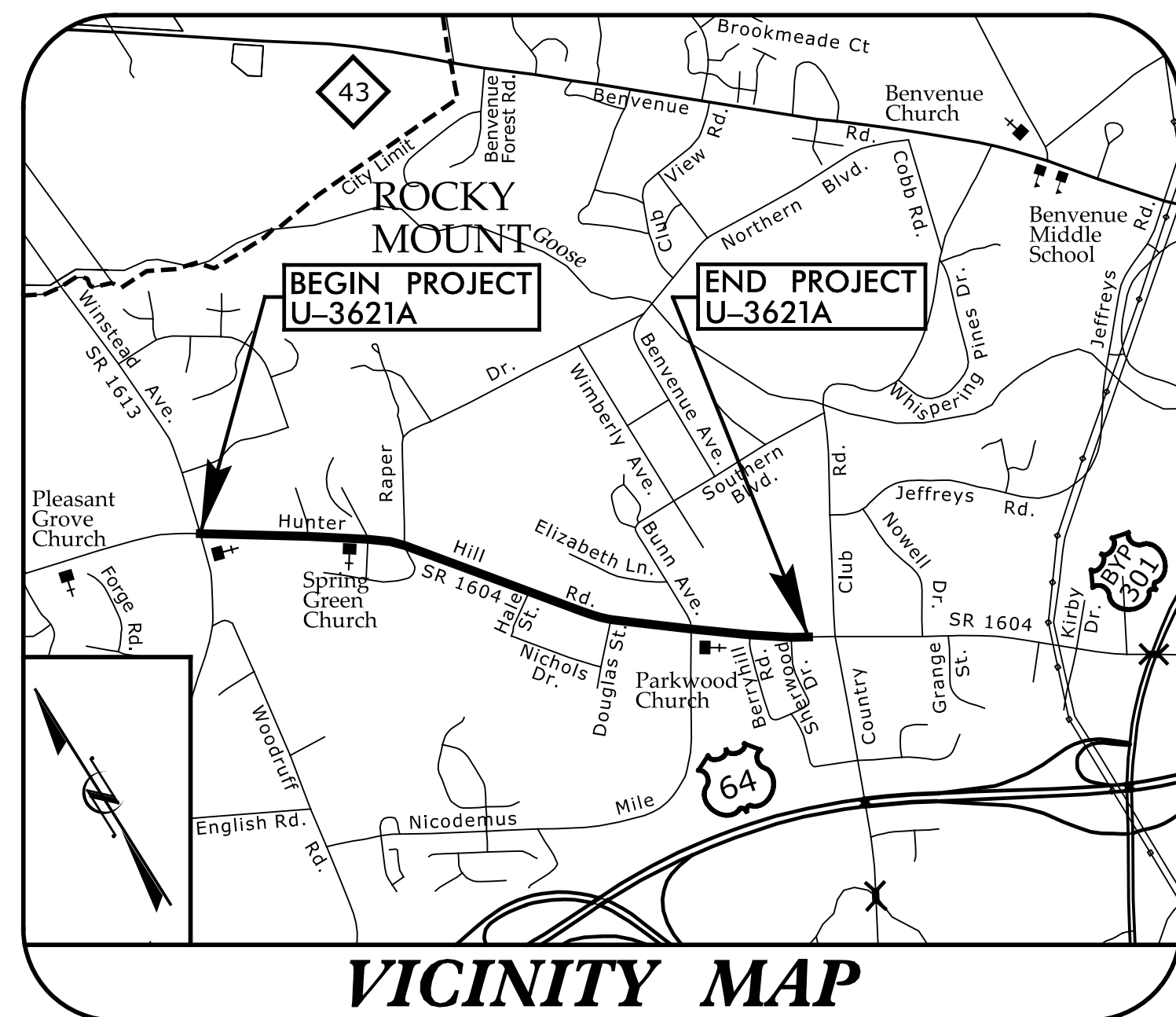
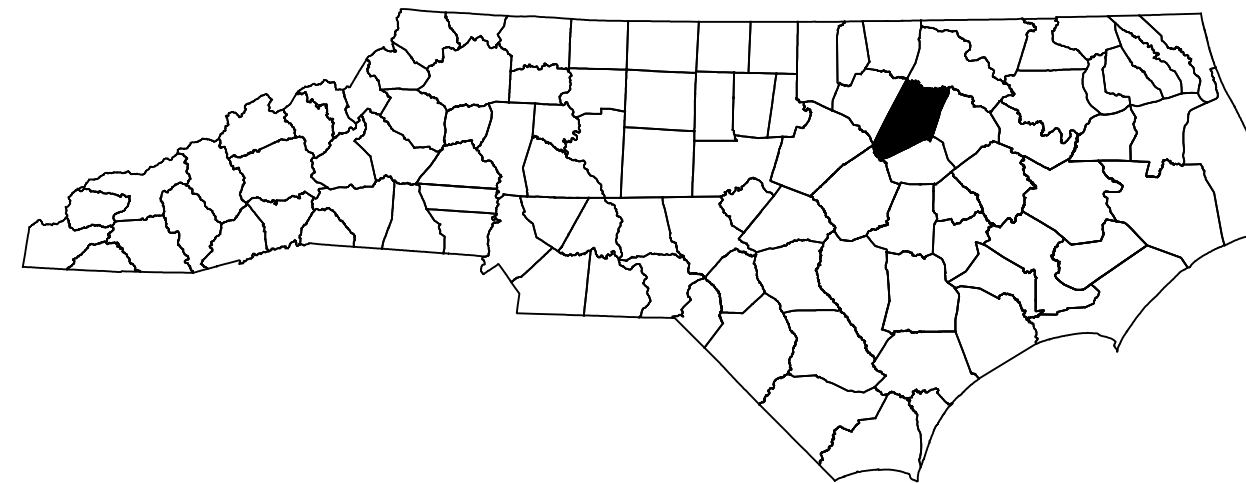


STATE OF NORTH CAROLINA  
DIVISION OF HIGHWAYS

**TRANSPORTATION MANAGEMENT PLAN**

**NASH COUNTY**




**LOCATION: ROCKY MOUNT - SR 1604 (HUNTER HILL ROAD)  
FROM SR 1613 (NORTH WINSTEAD AVE) TO  
SR 1616 (COUNTRY CLUB ROAD)**

**TYPE OF WORK: GRADING, DRAINAGE, PAVING, AND SIGNALS**

**VICINITY MAP**

<u>SHEET NO.</u>	<u>TITLE</u>
TMP-1	TITLE SHEET, VICINITY MAP, AND INDEX OF SHEETS
TMP-1A	LIST OF APPLICABLE ROADWAY STANDARD DRAWINGS, LEGEND, AND TEMPORARY PAVEMENT MARKING SCHEDULE
TMP-1B	TRANSPORTATION OPERATIONS PLAN: (MANAGEMENT STRATEGIES AND GENERAL NOTES)
TMP-2	PHASING
TMP-3-7	PHASE I DETAIL
TMP-8-12	PHASE II DETAIL
TMP-13-17	PHASE III DETAIL
TMP-18	ALTERNATE ROUTES DURING CONSTRUCTION

**DOCUMENT NOT CONSIDERED FINAL  
UNLESS ALL SIGNATURES COMPLETED**




**N.C.D.O.T. WORK ZONE TRAFFIC CONTROL**  
1561 MAIL SERVICE CENTER (MSC) RALEIGH, NC 27699-1561  
750 N. GREENFIELD PARKWAY, GARNER, NC 27529 (DELIVERY)  
PHONE: (919) 773-2800 FAX: (919) 771-2745

STATE TRAFFIC MANAGEMENT ENGINEER

J. S. KITE, P.E. TRAFFIC CONTROL PROJECT ENGINEER

M. V. SPRINGER, P.E. TRAFFIC CONTROL PROJECT DESIGN ENGINEER

S. B. JENNINGS TRAFFIC CONTROL DESIGN ENGINEER



**SEPI**  
ENGINEERING & CONSTRUCTION  
1025 Wade Avenue  
Raleigh, NC 27605  
Tel: 919-789-9977  
Fax: 919-789-9591  
License: C-2197

APPROVED: *Steve Miller*  
DATE: 4/3/2017

SEAL