

TIP PROJECT: U-3633

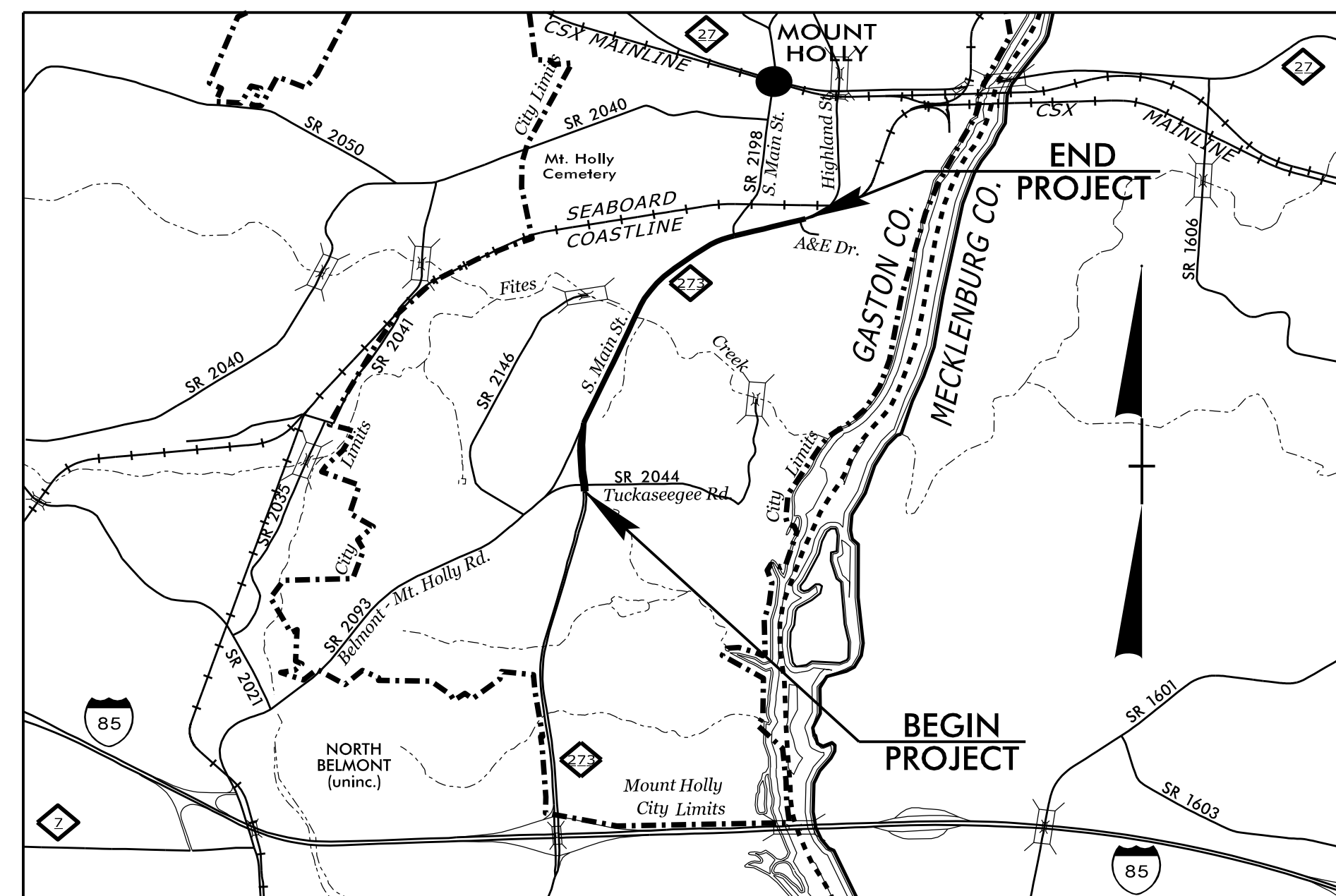
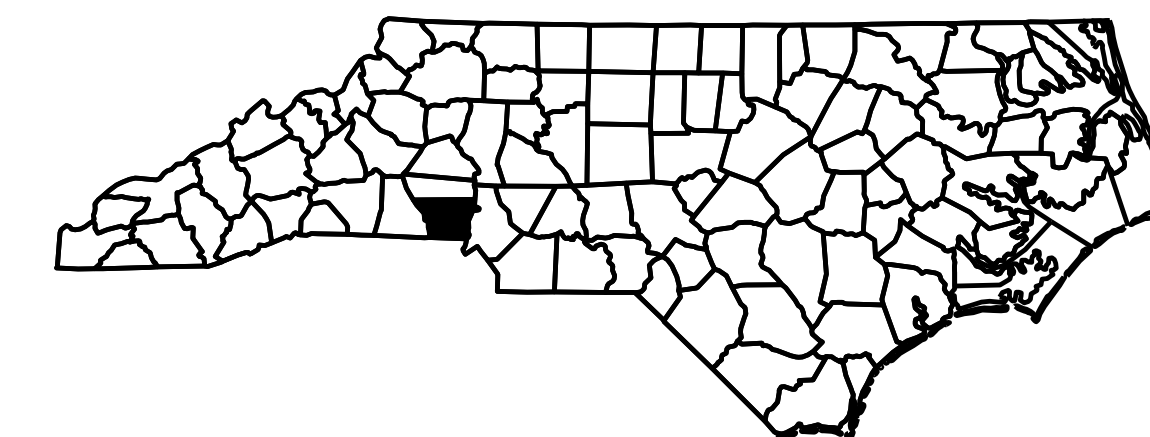
CONTRACT: C203831

STATE OF NORTH CAROLINA
DIVISION OF HIGHWAYS

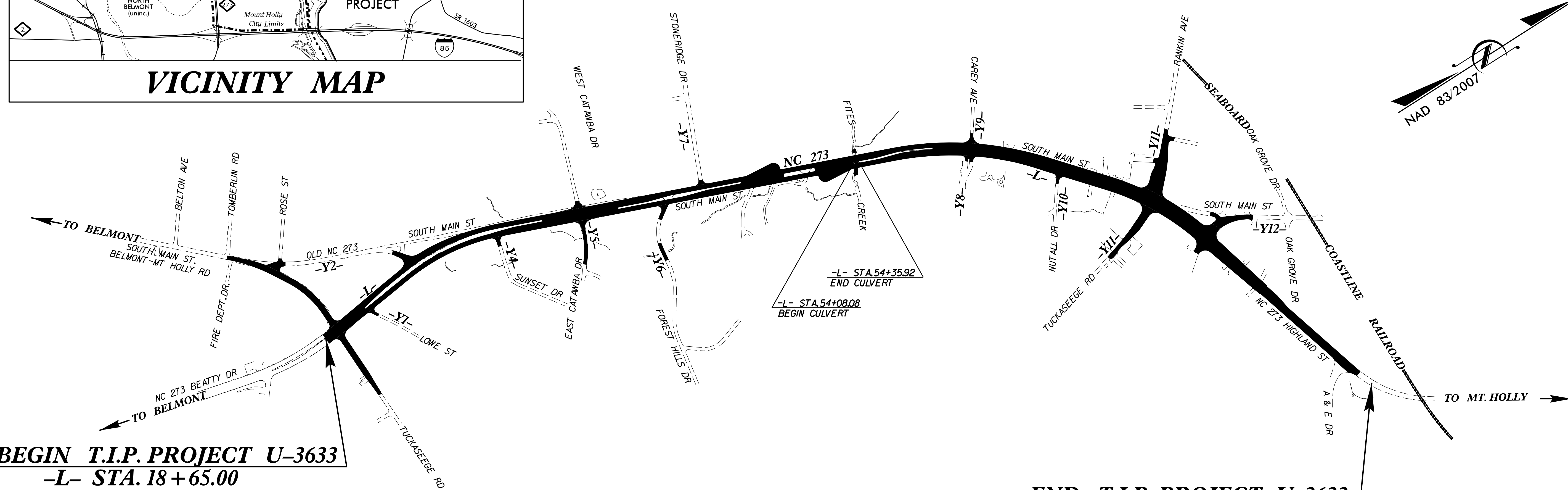
GASTON COUNTY

LOCATION: MOUNT HOLLY - NC 273 (SOUTH MAIN STREET) FROM TUCKASEEGE ROAD AT BEATTY DRIVE TO HIGHLAND STREET AT A&E DRIVE
TYPE OF WORK: WIDENING, GRADING, DRAINAGE, PAVING, RESURFACING, & CULVERT.

STATE	STATE PROJECT REFERENCE NO.	SHEET NO.	TOTAL SHEETS
N.C.	U-3633		
STATE PROJ. NO.	F.A. PROJ. NO.	DESCRIPTION	
37649.1.1	STP-0273(1)	PE	
37649.2.FR1	STP-0273(1)	R/W	
37649.2.FR1	STP-0273(1)	UTIL	
37649.3.3	STP-0273(1)	CONSTR.	




VICINITY MAP



BEGIN T.I.P. PROJECT U-3633
-L- STA. 18+65.00

END T.I.P. PROJECT U-3633
-L- STA. 91+00.00

CULVERT



DESIGN DATA

ADT 2014 =	26,800
ADT 2035 =	42,300
K =	10 %
D =	55 %
T =	4 % *
V =	50 MPH
* TTST =	2% DUAL 2%
FUNC. CLASS. =	URBAN COLLECTOR REGIONAL TIER

PROJECT LENGTH

LENGTH ROADWAY T.I.P. PROJECT U-3633 =	1.365 MI
LENGTH STRUCTURE T.I.P. PROJECT U-3633 =	0.005 MI
TOTAL LENGTH OF T.I.P. PROJECT U-3633 =	1.370 MI

Prepared in the Office of:
DIVISION OF HIGHWAYS
STRUCTURES MANAGEMENT UNIT
1000 BIRCH RIDGE DR.
RALEIGH, N.C. 27610

LETTING DATE : JUNE 20, 2017

A. KEITH PASCHAL, P.E.
PROJECT ENGINEER

MARC G. CHEEK, P.E.
PROJECT DESIGN ENGINEER