
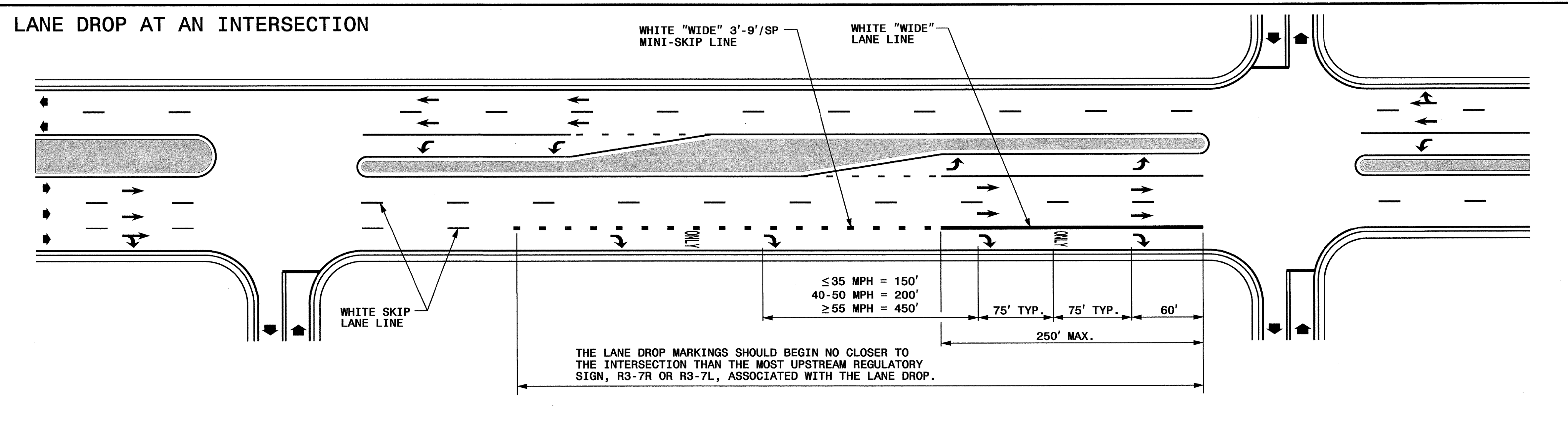


APPROVED: *RW*  
DATE: 3/6/12

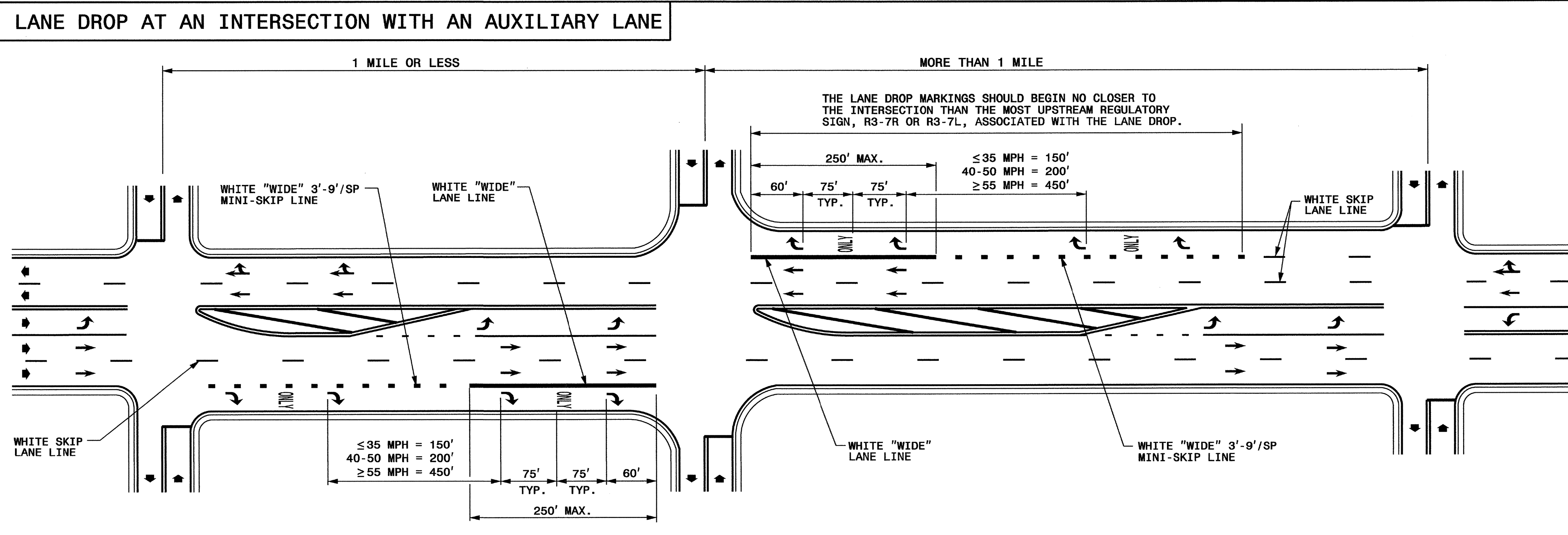


STATE OF NORTH CAROLINA  
DEPT. OF TRANSPORTATION  
DIVISION OF HIGHWAYS  
RALEIGH, N.C.



STATE OF NORTH CAROLINA  
DEPT. OF TRANSPORTATION  
DIVISION OF HIGHWAYS  
RALEIGH, N.C.

ENGLISH DETAIL DRAWING FOR  
**PAVEMENT MARKINGS**  
LANE DROPS



ENGLISH DETAIL DRAWING FOR  
**PAVEMENT MARKINGS**  
LANE DROPS

- GENERAL NOTES:
- 1- USE THE GUIDANCE SHOWN ON THE ABOVE DETAILS IN CONJUNCTION WITH INTERSECTION GUIDANCE SHOWN ON ROADWAY STANDARD DRAWING 1205.04.
  - 2- LANE LINES INDICATED AS "WIDE" SHALL BE AT LEAST TWICE THE WIDTH OF THE NORMAL LINE.

LEGEND	
W = WIDTH OF TRAVEL LANE	ONLY PAVEMENT MARKING SYMBOLS & CHARACTERS
➔ DIRECTION OF TRAFFIC FLOW	

SHEET 1 OF 3  
**1205D06**

SHEET 1 OF 3  
**1205D06**

06-MAR-2012 11:09 S:\S&DU\S\ford\gds\_Group\pmp\2012 Standard Drawings\Standard Dwgs 8-17-11\Revised\12050601\_Rev12 9-14-11\_L\_Sedled.dgn AT 1E244745

**REVISED PAVEMENT MARKING  
ROADWAY STANDARD DRAWING**