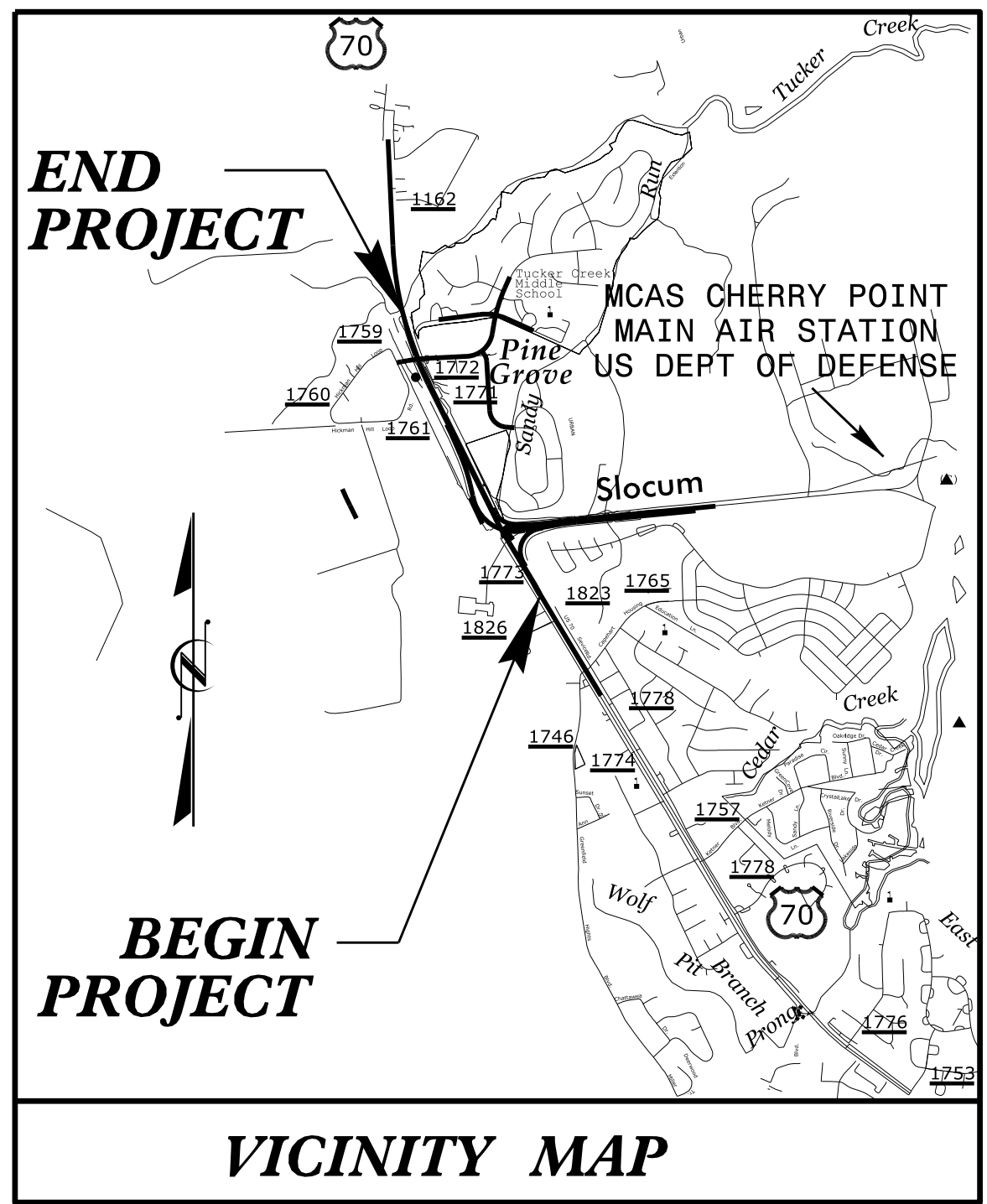


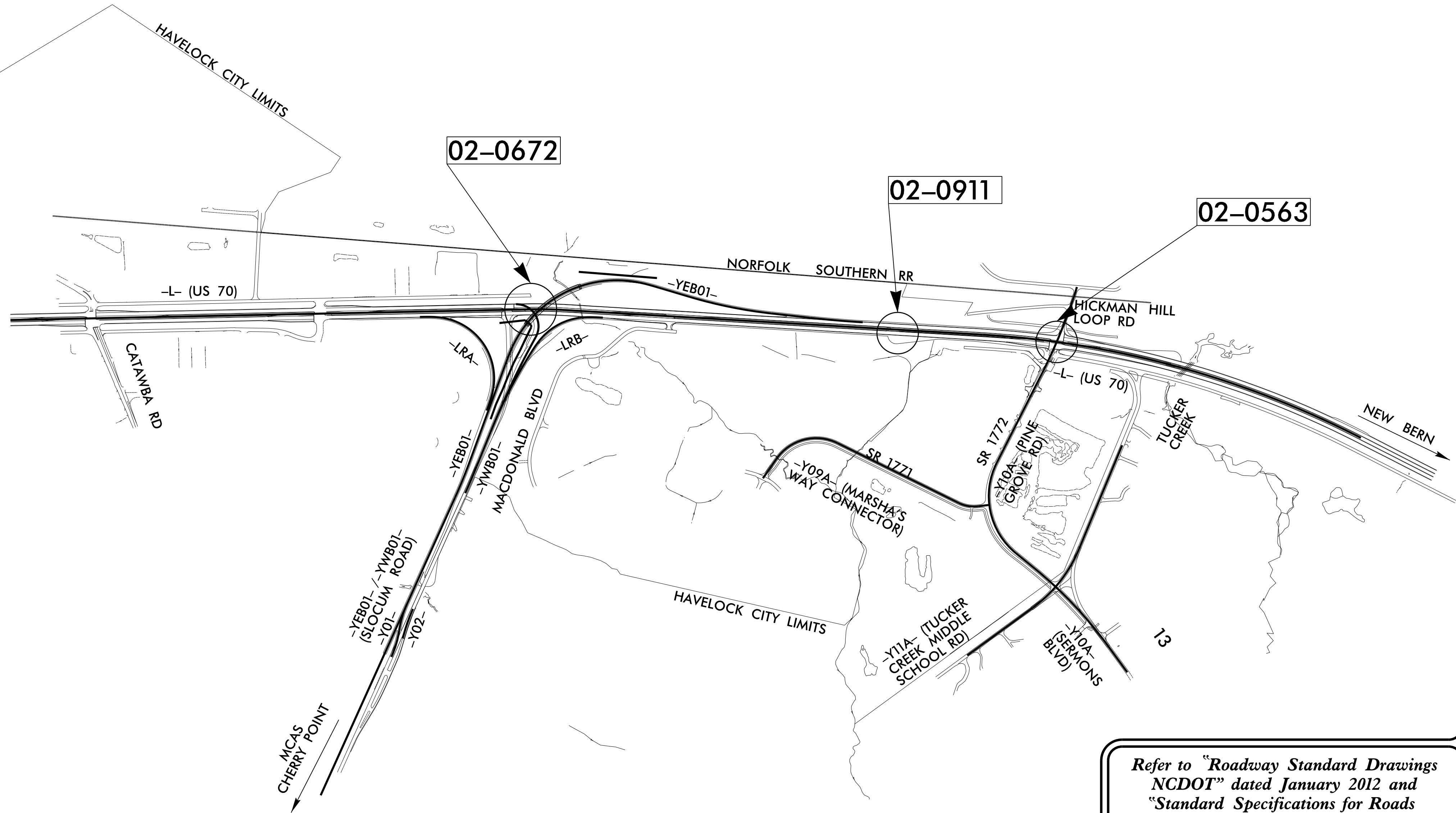
**TIP PROJECT: R-5516**



# CRAVEN COUNTY

**LOCATION: INTERCHANGE FROM US 70 TO SLOCUM ROAD AT CHERRY POINT MILITARY BASE**

**TYPE OF WORK: TRAFFIC SIGNALS**



**CONTRACT:**

Sheet #	Reference #	Index of Plans	Location/Description
Sig. 1.0		Title Sheet	
Sig. 2.0-2.3	02-0563T	US 70 at SR 1761 (Hickman Hill Loop Road) / SR 1772 (Pine Grove Road) Temporary	
Sig. 3.0-3.3	02-0563	US 70 at SR 1761 (Hickman Hill Loop Road) / SR 1772 (Pine Grove Road) Final	
Sig. 4.0-4.1	02-0672T	US 70 at Slocum Road Temporary	
Sig. 5.0-5.2	02-0672	US 70 at Slocum Road Final	
Sig. 6.0-6.1	02-0911	US 70 at Hickman Hill Loop Road EB U-turn	
Sig. M1-M8	N/A	Metal Pole Standards	
Scp. 1-10	N/A	Signal Communication Plans	


**INTELLIGENT TRANSPORTATION AND SIGNALS UNIT**

Contacts:

**Gregory A. Fuller, PE - ITS and Signals Engineer**  
**Jason P. Galloway, PE - Eastern Region Signals Engineer**  
**Keith M. Mims, PE - Signal Equipment Design Engineer**

Refer to "Roadway Standard Drawings NCDOT" dated January 2012 and "Standard Specifications for Roads and Structures" dated January 2012.

Prepared in the Office of:  
DIVISION OF HIGHWAYS  
TRANSPORTATION MOBILITY AND SAFETY  
DIVISION



D:\MAR\_2017\_09\41...e\Sigals\Design\Sigals\R-5516--sig--tah.dgn  
kac@tdh