GRADE DATA

(+)0.4832% (-)0.4615%
PI STA. = 13+90.00 -L-
EL. = 227.31
VC = 150'

- SUBSTRUCTURE REMOVAL LIMITS

SPAN A

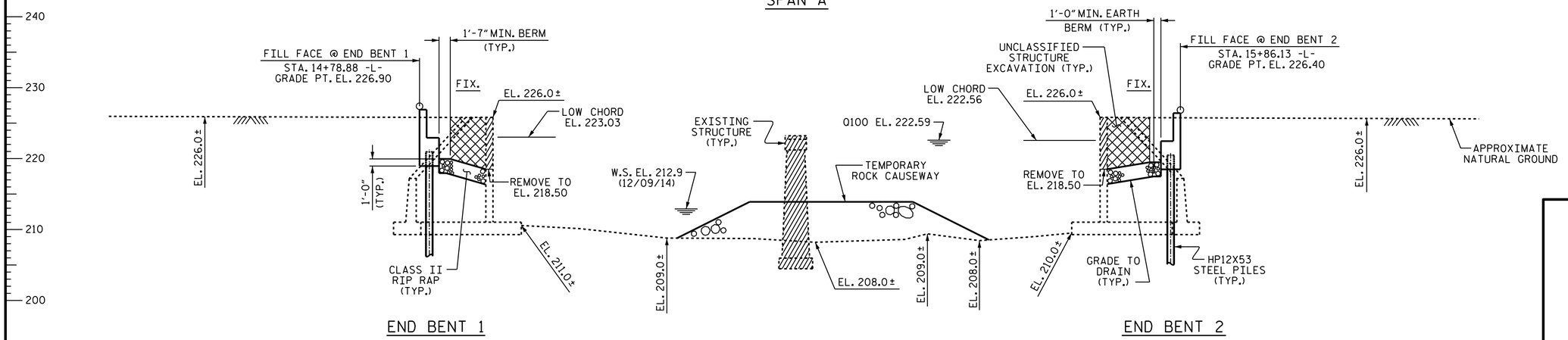

END BENT 1

END BENT 2

SECTION ALONG -L-

I HEREBY CERTIFY THESE PLANS ARE THE AS-BUILT PLANS

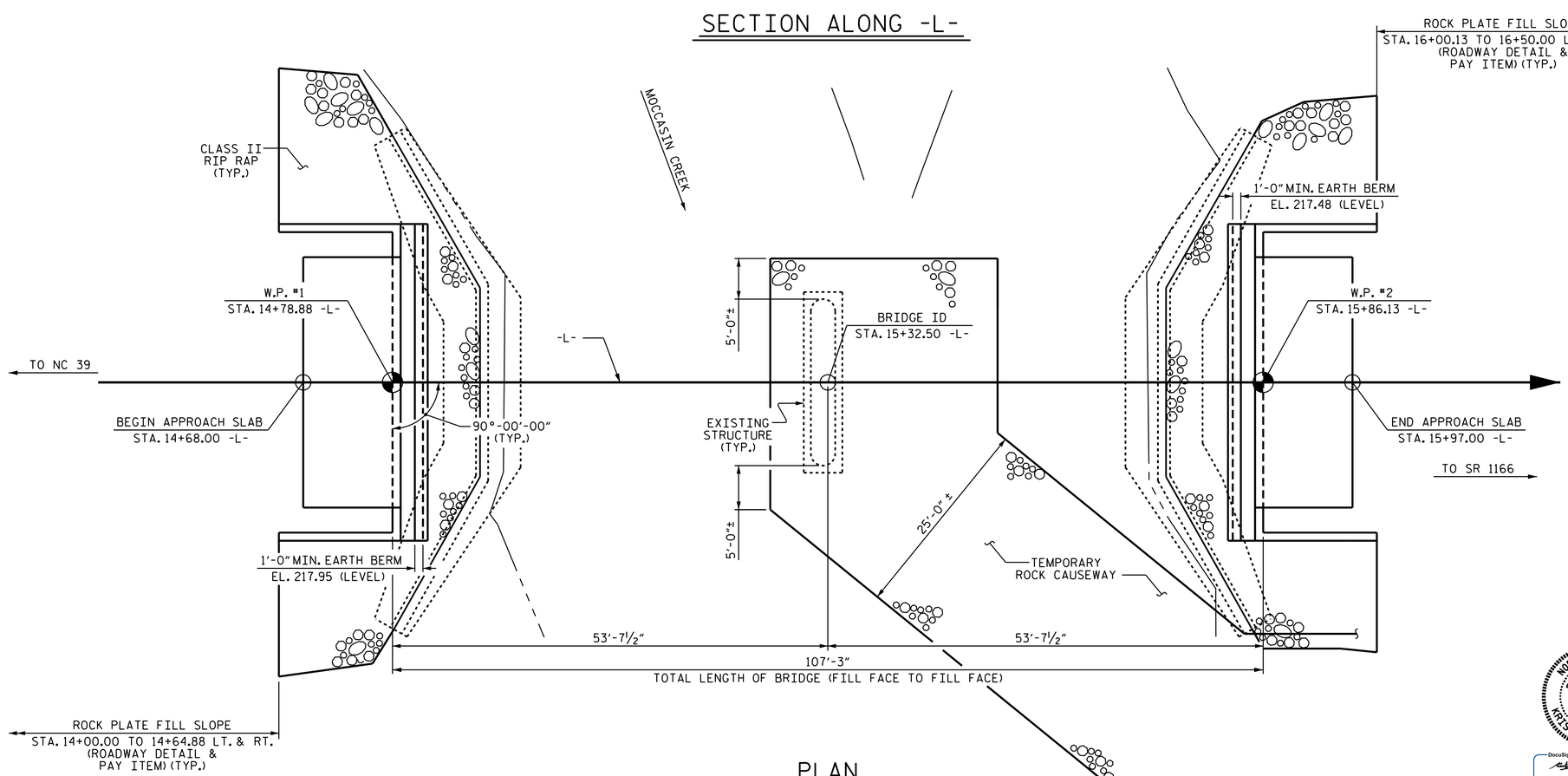

PLAN

PILES NOT SHOWN FOR CLARITY

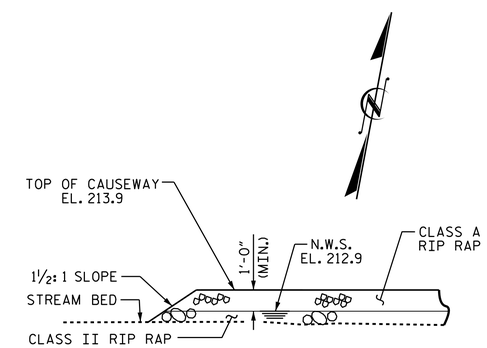

TEMPORARY CAUSEWAY DETAIL

PROJECT NO. B-4830
WAKE COUNTY
STATION: 15+32.50 -L-

SHEET 1 OF 3 REPLACES BRIDGE NO. 20

STATE OF NORTH CAROLINA
DEPARTMENT OF TRANSPORTATION
RALEIGH

GENERAL DRAWING FOR BRIDGE OVER MOCCASIN CREEK ON NC 97 BETWEEN NC 39 AND SR 1166

NORTH CAROLINA PROFESSIONAL SEAL 29441 ENGINEER KRISTY W. ALFORD

DocuSigned by:
3/20/2017

DOCUMENT NOT CONSIDERED FINAL UNLESS ALL SIGNATURES COMPLETED

REVISIONS							SHEET NO.
NO.	BY:	DATE:	NO.	BY:	DATE:		S-1
1			3				TOTAL SHEETS
2			4				16

DRAWN BY :	M.K. BEARD	DATE :	4/20/16
CHECKED BY :	R.P. PATEL	DATE :	4/21/16
DESIGN ENGINEER OF RECORD:	R.P. PATEL	DATE :	5/2/16

20-MAR-2017 12:26
R:\Structures\Plans\B4830_SD_GD_01.dgn
jdhawk