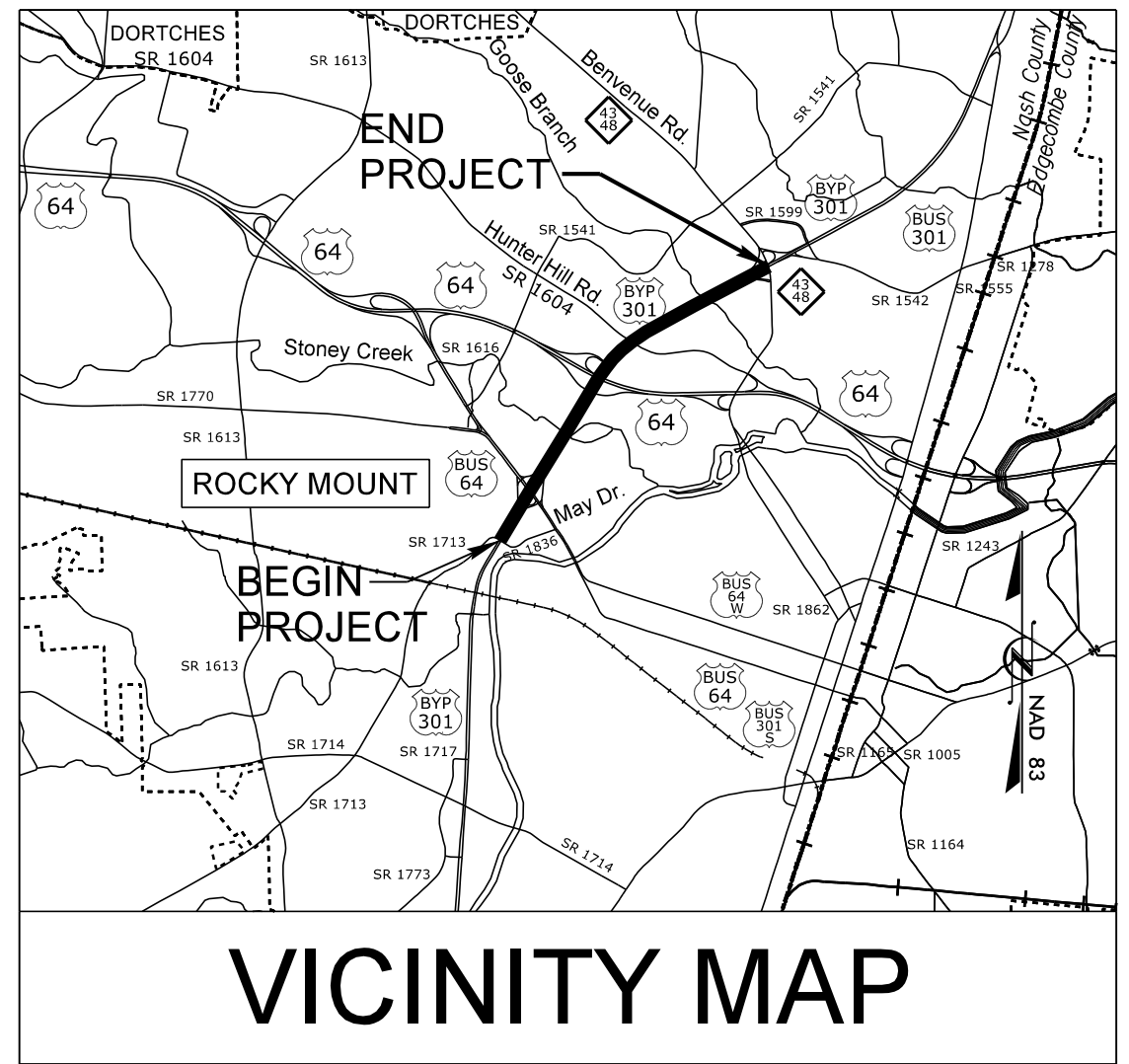


09\_08/2017

**TIP PROJECT: U-3330**

**CONTRACT: C203907**

See Sheet 1A For Index of Sheets  
See Sheet 1B For Conventional Plan Sheet Symbols Sheet  
See Sheets 1C-1 and 1C-2 For Survey Control Sheets



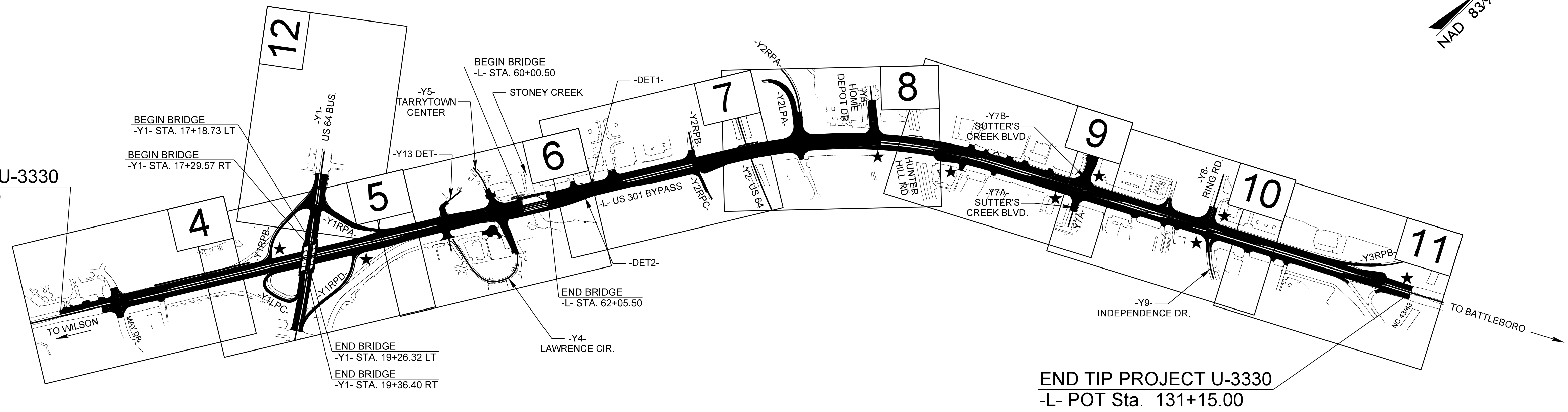
# STATE OF NORTH CAROLINA DIVISION OF HIGHWAYS **NASH COUNTY**

**LOCATION: ROCKY MOUNT - US 301 BYPASS FROM SR 1836 (MAY DRIVE) TO NC 43-48 (BENVENUE ROAD) INTERCHANGE**

**TYPE OF WORK: GRADING, DRAINAGE, PAVING, SIGNALS, NOISE WALL, STRUCTURES, AND CULVERT**

STATE	STATE PROJECT REFERENCE NO.	SHEET NO.	TOTAL SHEETS
N.C.	<b>U-3330</b>	<b>1</b>	
STATE PROJ. NO.	F.A. PROJ. NO.	DESCRIPTION	
36596.1.2	STP - 0301 (28)	PE	
36596.2.FR1	STP - 0301 (28)	RW	
36596.2.FRU1	STP - 0301 (28)	UTIL.	
36596.3.4	STP - 0301 (28)	CONST.	

**BEGIN TIP PROJECT U-3330**  
-L- POT Sta. 23+25.00

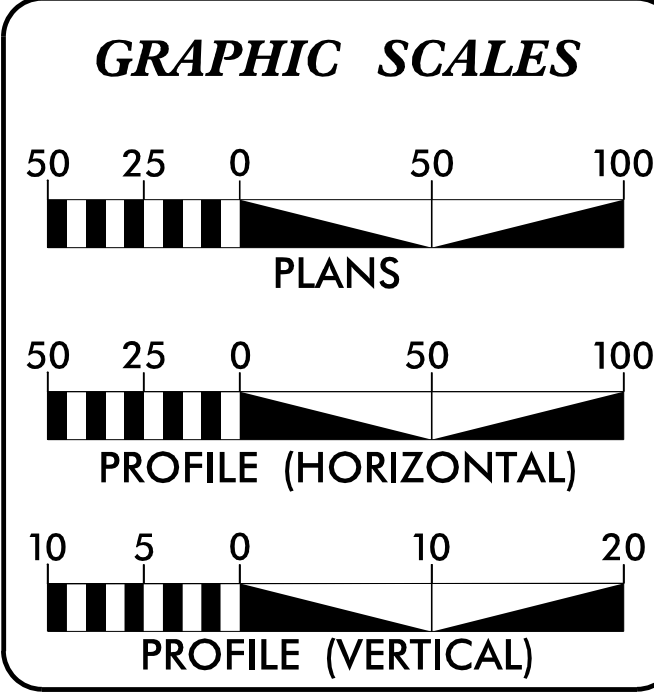


**END TIP PROJECT U-3330**  
-L- POT Sta. 131+15.00

**NOTES:**  
1. THIS IS A PARTIAL CONTROLLED-ACCESS PROJECT WITH ACCESS BEING LIMITED TO POINTS AS SHOWN ON THE PLANS.

★ PROPOSED TRAFFIC SIGNAL

**DOCUMENT NOT CONSIDERED FINAL UNLESS ALL SIGNATURES COMPLETED**



**DESIGN DATA**

ADT 2017 =	39,000
ADT 2037 =	47,500
K =	10%
D =	55%
T =	4%*
V =	50 mph

\*TTST 2% DUAL 2%  
FUNCTIONAL CLASS.: URBAN ARTERIAL  
STATEWIDE TIER

**PROJECT LENGTH**

LENGTH ROADWAY TIP PROJECT U-3330 .....	2.005 Miles
LENGTH STRUCTURE TIP PROJECT U-3330 .....	0.039 Mile
TOTAL LENGTH TIP PROJECT U-3330 .....	2.044 Miles

Prepared in the Office of:  
**CALYX**  
ENGINEERS + CONSULTANTS  
Formerly Mully Engineers & Consultants  
NC License # F-1333

**FOR THE NORTH CAROLINA DEPT. OF TRANSPORTATION**  
2012 STANDARD SPECIFICATIONS


**RIGHT OF WAY DATE:**  
NOVEMBER 21, 2014

**LETTING DATE:**  
MAY 16, 2017

**NCDOT CONTACT:** Gary R. Lovering, PE  
PROJECT ENGINEER - ROADWAY DESIGN

**HYDRAULICS ENGINEER**  
David Boeker  
SIGNATURE: [Signature]

**ROADWAY DESIGN ENGINEER**  
Steve Drum  
SIGNATURE: [Signature]



4/6/2017  
R:\Roadway\Proj\U3330\_RDY\_tsh.dgn  
Keys