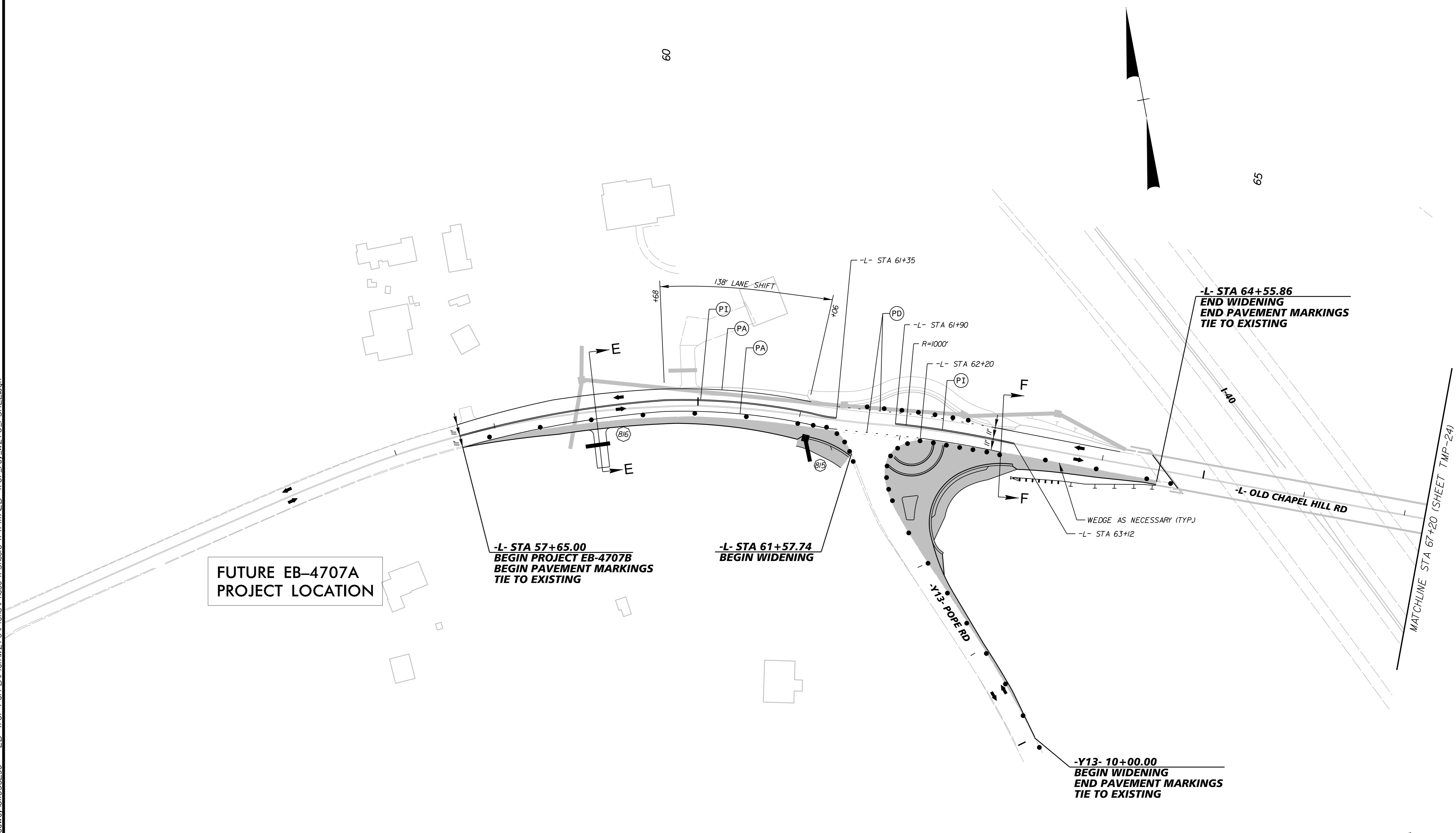


K:\RAL_Roadway\01036290 - EB-4707 - Part B\Plan\WZTC\Plans\Phase II Streets (Ph III)\EB-4707_rdy-WZTC_PSH22.dgn 1/25/2017



FUTURE EB-4707A PROJECT LOCATION

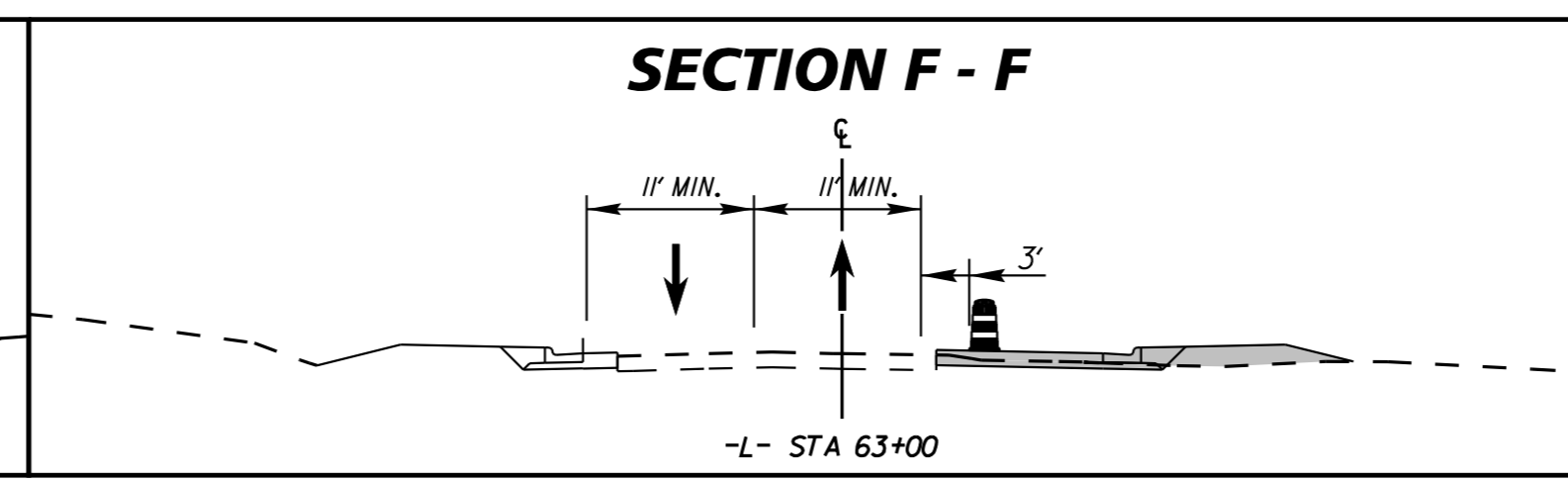
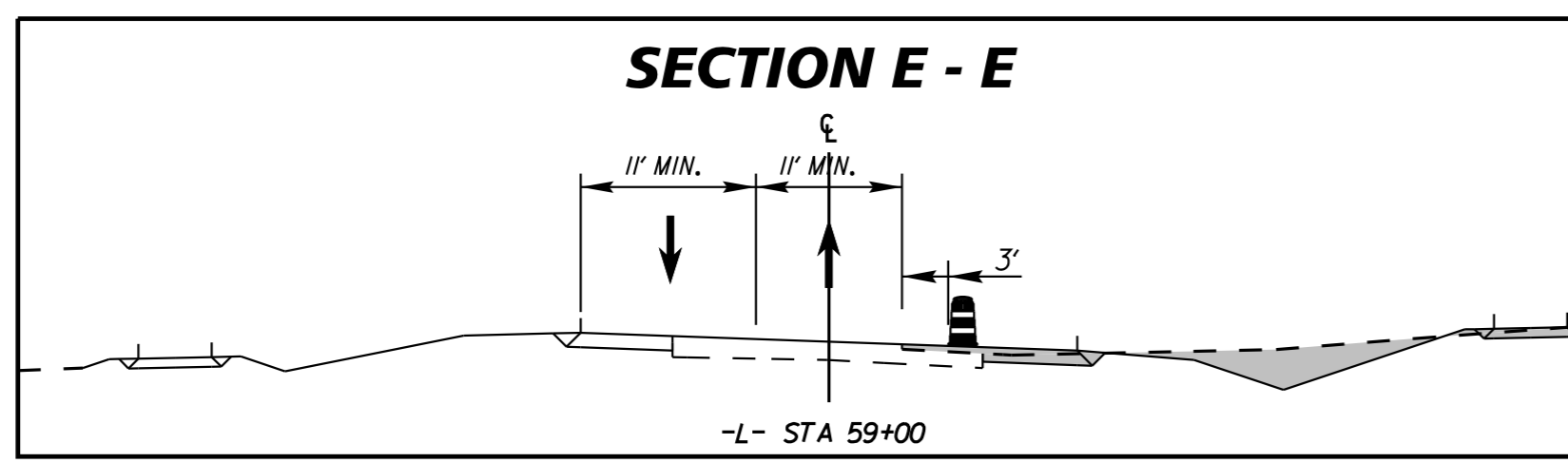
**-L- STA 57+65.00
BEGIN PROJECT EB-4707B
BEGIN PAVEMENT MARKINGS
TIE TO EXISTING**

**-L- STA 61+57.74
BEGIN WIDENING**

**-L- STA 64+55.86
END WIDENING
END PAVEMENT MARKINGS
TIE TO EXISTING**

WEDGE AS NECESSARY (TYP.)
-L- STA 63+12

**-Y13- 10+00.00
BEGIN WIDENING
END PAVEMENT MARKINGS
TIE TO EXISTING**



DOCUMENT NOT CONSIDERED FINAL
UNLESS ALL SIGNATURES COMPLETED


APPROVED: _____ DATE: _____

SEAL

NORTH CAROLINA PROFESSIONAL SEAL
029876
ENGINEER
MATTHEW S. WEST

DocuSigned by:
Matt West
ACT1A1D0798E425

1/26/2017



Kimley»Horn

**TRAFFIC CONTROL
PHASE 3**