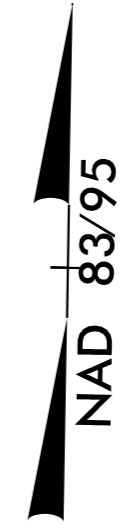
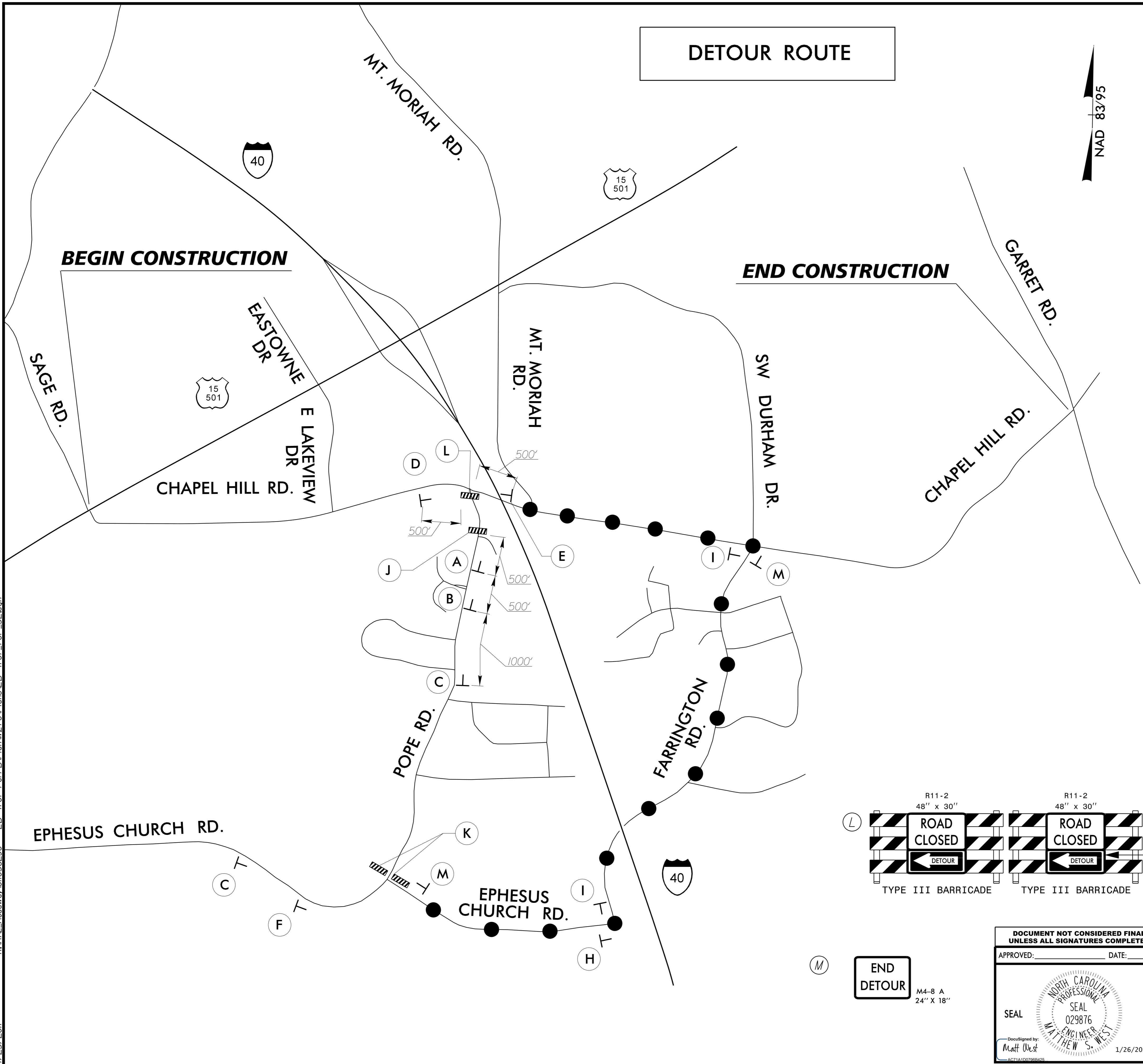


DETOUR ROUTE



BEGIN CONSTRUCTION

END CONSTRUCTION



(A)		W20-3B 48" X 48"	(F)		W20-2 48" X 48"
(B)		W20-3C 48" X 48"	(G)		SP
(C)		W20-3A 48" X 48"			M4-8 24" X 12"
(D)		W20-3 48" X 48"			M6-3 21" X 15"
(E)		W20-3 48" X 48"	(H)		SP
		R3-1 24" X 24"			M4-8 24" X 12"
		R3-2 24" X 24"			M6-1 21" X 15"
		R3-1 24" X 24"	(I)		SP
		R3-2 24" X 24"			M4-8 24" X 12"
		R3-2 24" X 24"			M6-1 21" X 15"
(J)		R11-2 48" X 30"			
(L)		R11-2 48" X 30"			
(K)		R11-3 60" X 30"			
		M4-10L 48" X 18"			
		M4-10R 48" X 18"			

(L)

R11-2 48" X 30"

(K)

R11-2 48" X 30"

(M)

M4-10L 48" X 18"


(M) M4-8 A 24" X 18"

DOCUMENT NOT CONSIDERED FINAL UNLESS ALL SIGNATURES COMPLETED

APPROVED: _____ DATE: _____

SEAL

DocuSigned by: **Matthew S. West** 1/26/2017



Kimley»Horn

DETOUR ROUTE

K:\RAL_Roadway\01036290 - EB-4707 - Part B\Plan\WZ\CP\Plans\EB-4707-ICP-3E.dgn 1/25/2017