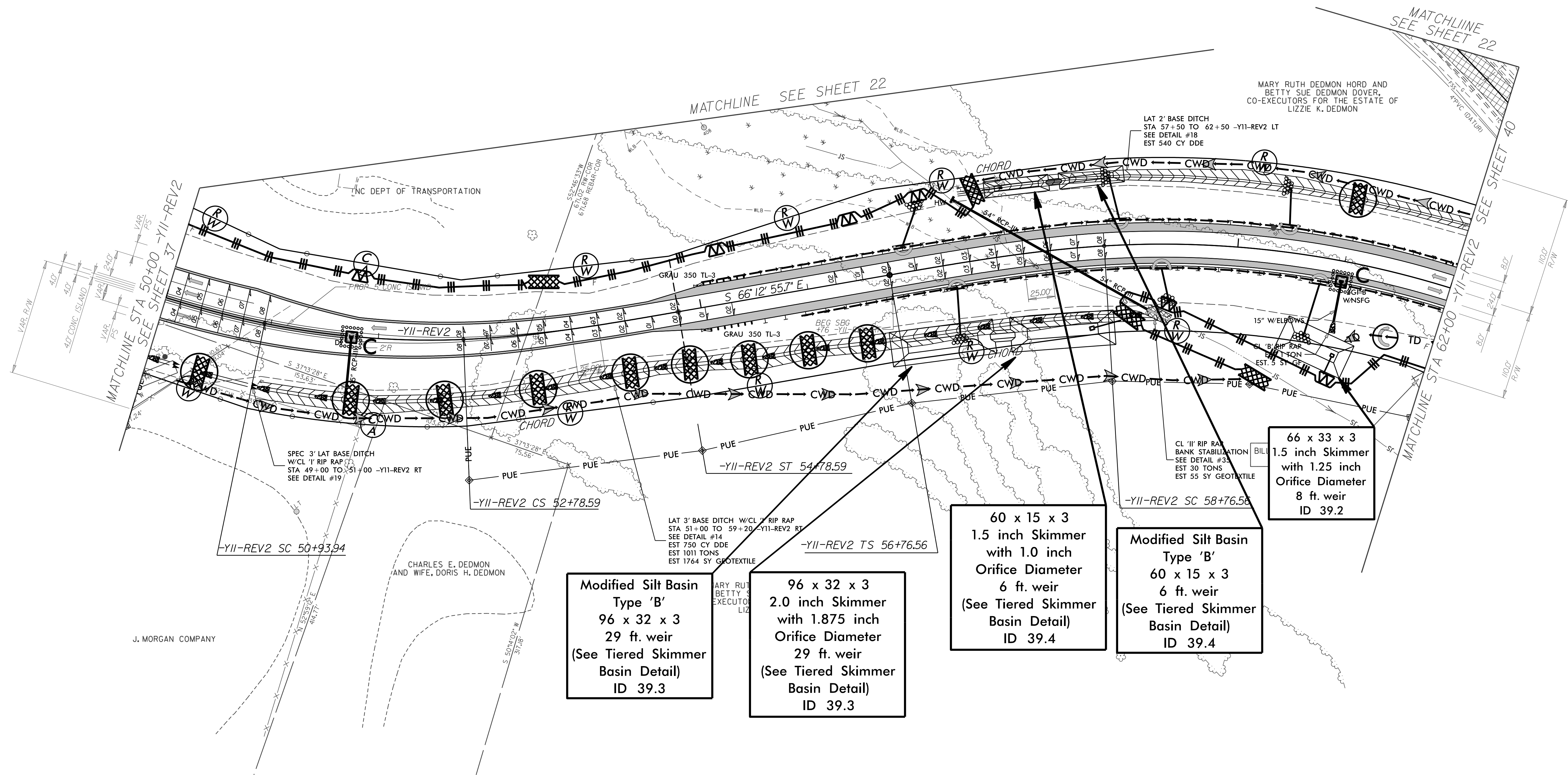
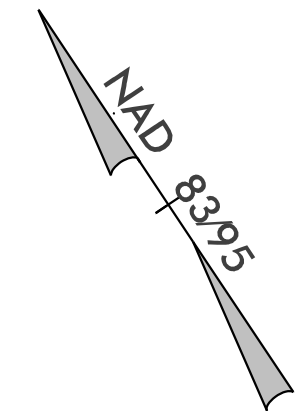
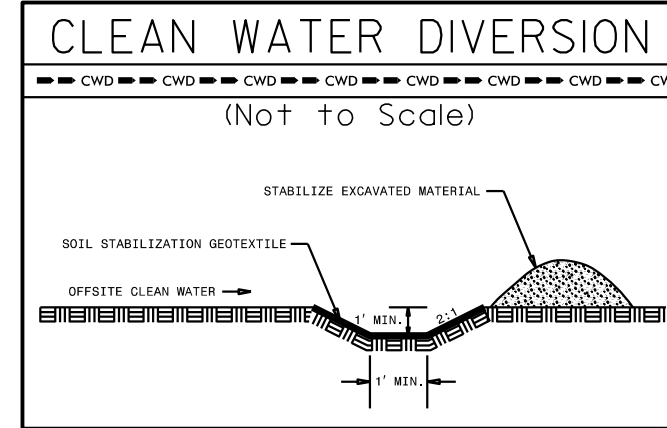


PROJECT REFERENCE NO.	SHEET NO.
R-2707C	EC-79/CONST.39
RW SHEET NO.	
ROADWAY DESIGN ENGINEER	HYDRAULICS ENGINEER

Place Matting for Erosion Control on Slopes Adjacent to Permitted Wetlands as Work Allows.

Place Matting for Erosion Control on Slope as Work Allows.
Sta. 55+00 to Sta. 62+00 -Y11REV2- LT
Sta. 56+00 to Sta. 62+00 -Y11REV2- RT



Modified Silt Basin
Type 'B'
96 x 32 x 3
29 ft. weir
(See Tiered Skimmer
Basin Detail)
ID 39.3

96 x 32 x 3
2.0 inch Skimmer
with 1.875 inch
Orifice Diameter
29 ft. weir
(See Tiered Skimmer
Basin Detail)
ID 39.3

60 x 15 x 3
1.5 inch Skimmer
with 1.0 inch
Orifice Diameter
6 ft. weir
(See Tiered Skimmer
Basin Detail)
ID 39.4

Modified Silt Basin
Type 'B'
60 x 15 x 3
6 ft. weir
(See Tiered Skimmer
Basin Detail)
ID 39.4

66 x 33 x 3
1.5 inch Skimmer
with 1.25 inch
Orifice Diameter
8 ft. weir
ID 39.2