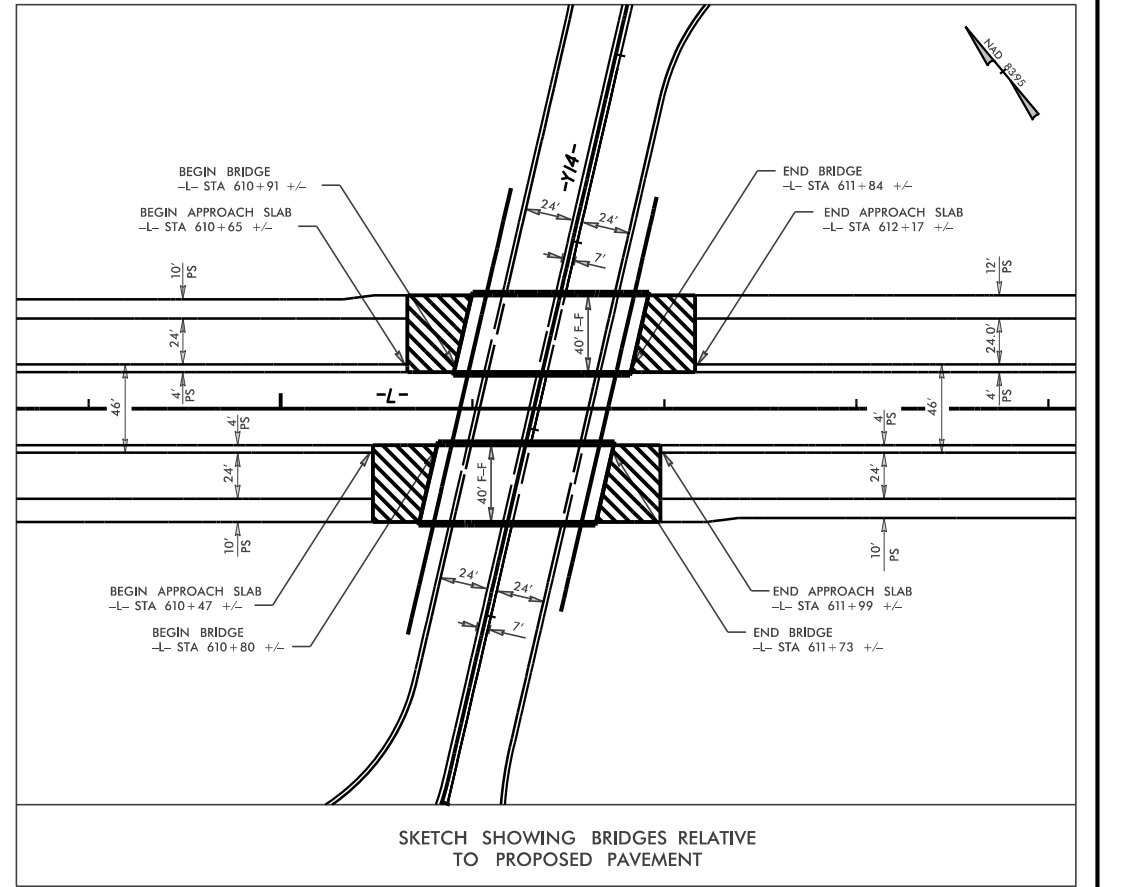
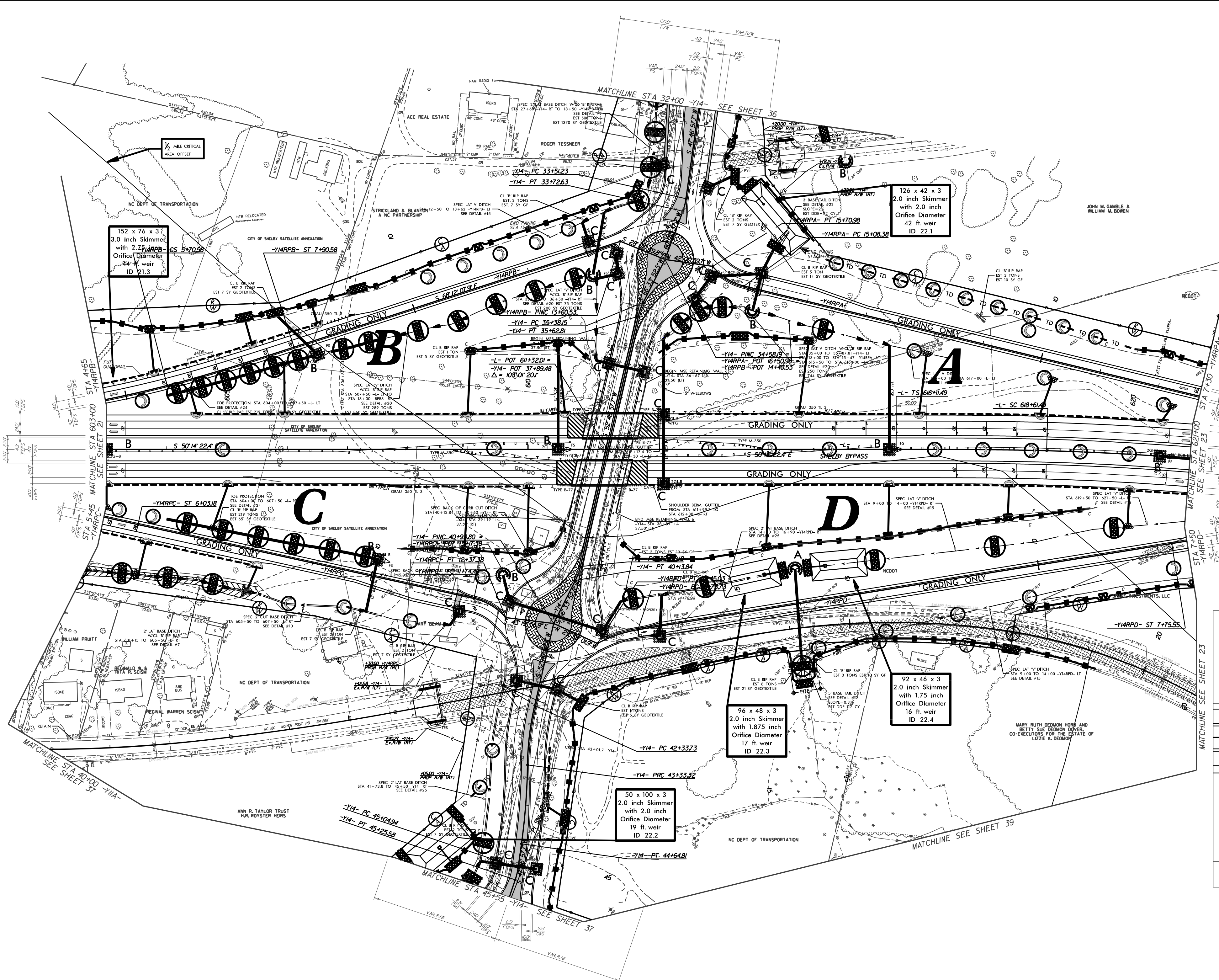
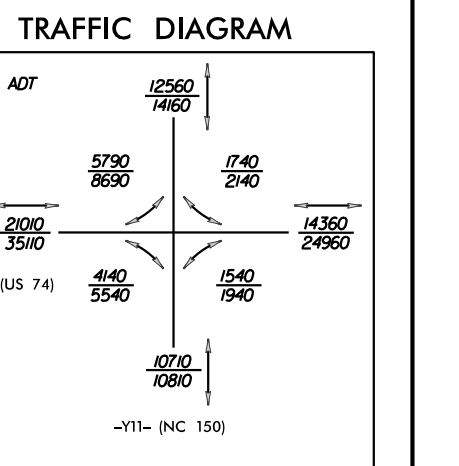


PROJECT REFERENCE NO.	SHEET NO.
R-2707C	EC-62/CONV-22
RDW SHEET NO.	
ROADWAY DESIGN ENGINEER	HYDRAULICS ENGINEER



Place Matting for Erosion Control on Slopes Adjacent to Permitted Wetlands as Work Allows.

Place Matting for Erosion Control on Slope as Work Allows.

Sta. 05+45 to Sta. 08+05.71 -Y14RPC- RT
 Sta. 603+00 to Sta. 610+00 -L- RT
 Sta. 604+50 to Sta. 610+50 -L- LT
 Sta. 04+65 to Sta. 08+31.33 -Y14RPB- LT
 Sta. 10+50 to Sta. 13+01.79 -Y14RBP- RT
 Sta. 612+00 to Sta. 619+50 -L- LT
 Sta. 612+50 to Sta. 620+50 -L- LT
 Sta. 12+60.25 to Sta. 15+08.38 -Y14RPA- RT
 Sta. 43+00 to Sta. 44+00 -Y14- LT

FOR ROUNDABOUT DETAILS SEE SHEETS 28-5 & 28-6
 FOR -L- PROFILE SEE SHEET 54
 FOR -Y14- PROFILE SEE SHEET 69
 FOR -Y14RPA- PROFILE SEE SHEET 71
 FOR -Y14RPB- PROFILE SEE SHEET 72
 FOR -Y14RBP- PROFILE SEE SHEET 73
 FOR -Y14RPP- PROFILE SEE SHEETS 73 & 74

GRAPHIC SCALE
 50 25 0 50 100
 PLANS

LOCATION: INTERCHANGE AT
 -L- US 74 BYPASS
 AND -Y14- NC 150

TP NO.: R-2707C COUNTY: CLEVELAND
 DESIGNED BY: T. HUFFMAN
 CHECKED BY: T. REID DATE: 7/7/15