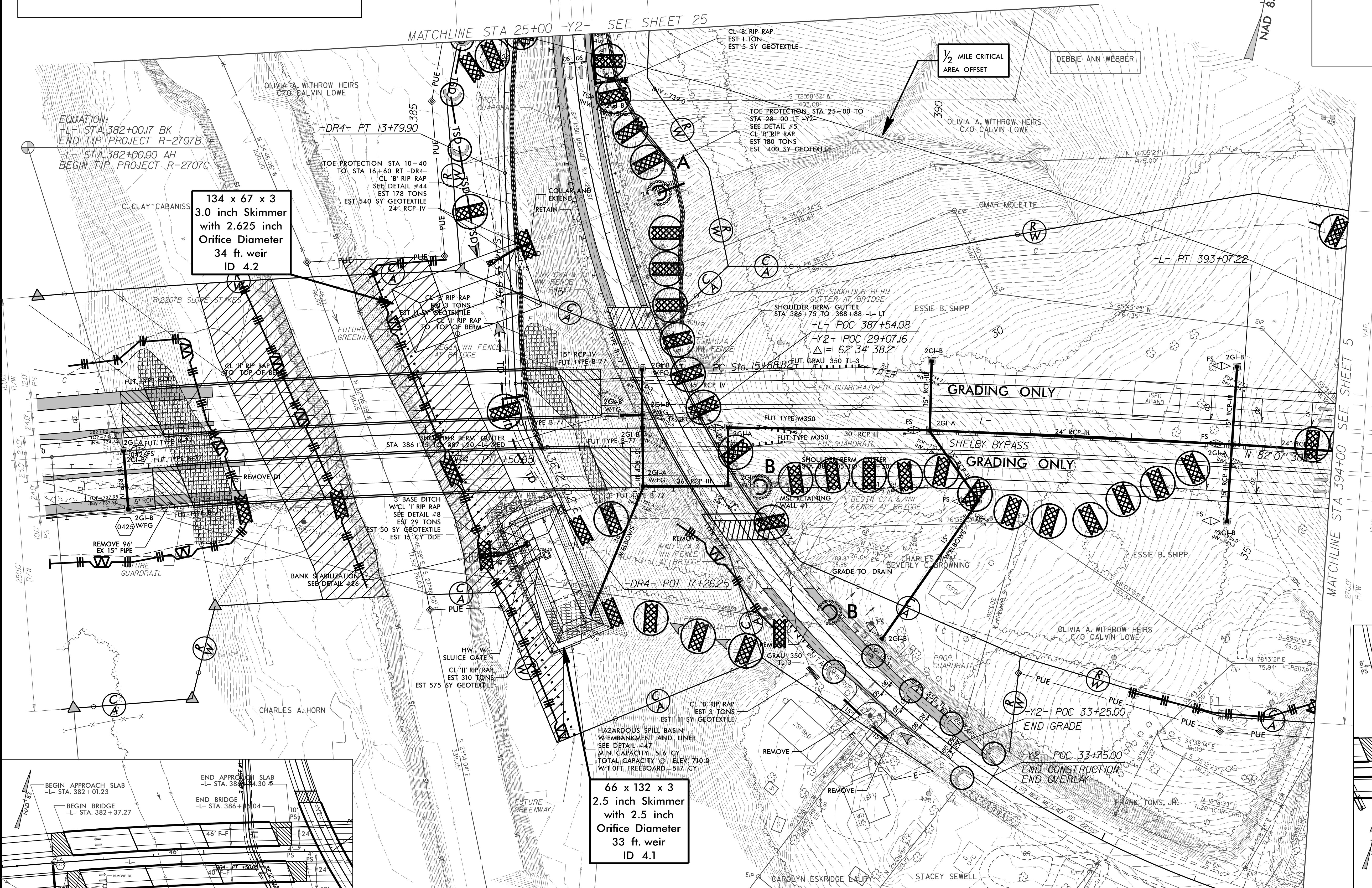


ENVIRONMENTALLY SENSITIVE AREA
SEE PROJECT SPECIAL PROVISIONS

NOTE:
PLACE TEMPORARY ROCK SEDIMENT DAMS TYPE - B
AND TEMPORARY ROCK SILT CHECKS TYPE - A AT
DRAINAGE OUTLETS.

CLEARING AND GRUBBING
EROSION CONTROL FOR
CONSTRUCTION SHEET 04

PROJECT REFERENCE NO.	SHEET NO.
R-2707C	EC-04/CONST.04
RW SHEET NO.	
ROADWAY DESIGN ENGINEER	HYDRAULICS ENGINEER

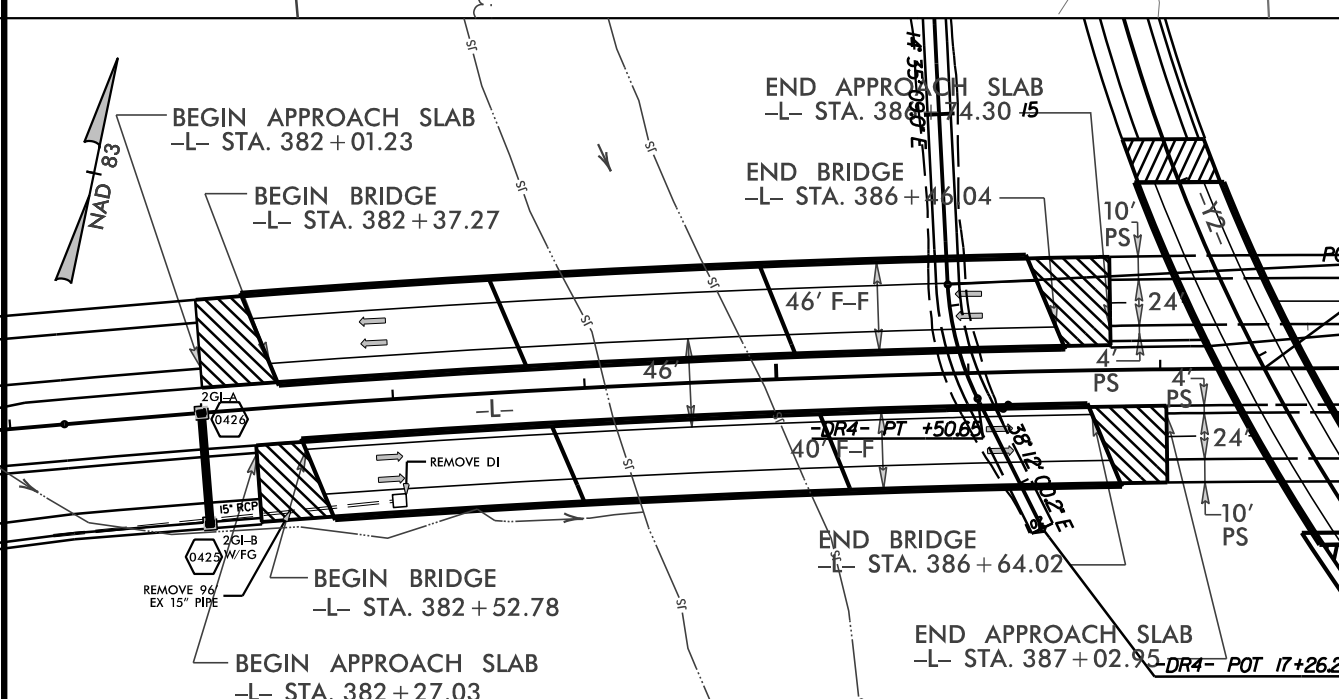


EQUATION:
-L- STA. 382+00.17 BK
END TIP PROJECT R-2707B
-L- STA. 382+00.00 AH
BEGIN TIP PROJECT R-2707C

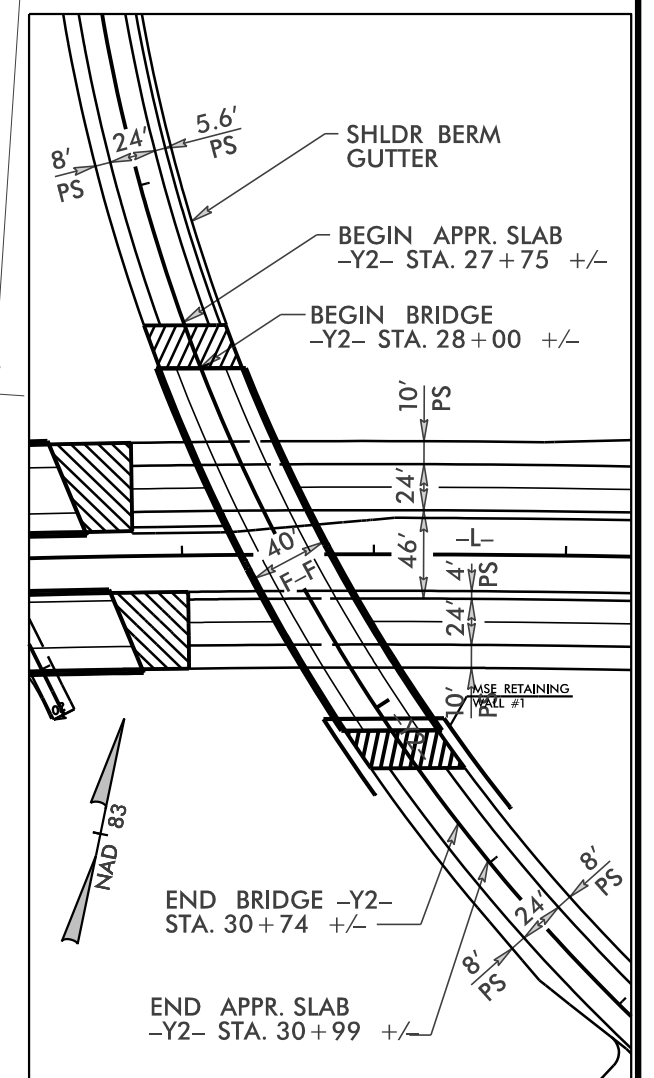
134 x 67 x 3
3.0 inch Skimmer
with 2.625 inch
Orifice Diameter
34 ft. weir
ID 4.2

66 x 132 x 3
2.5 inch Skimmer
with 2.5 inch
Orifice Diameter
33 ft. weir
ID 4.1

**DESIGN EXCEPTION NEEDED
FOR SIGHT DISTANCE ON -Y2-**



SKETCH SHOWING BRIDGE RELATIVE
TO PROPOSED PAVEMENT



SKETCH SHOWING BRIDGE
RELATIVE TO PROPOSED
PAVEMENT

FOR DITCH DETAILS SEE SHEET 2D-1
FOR -L- PROFILE SEE SHEET 43
FOR -Y2- PROFILE SEE SHEET 56

DIANE L. BLANTON
ESTATE FILE 02E PG 99
REF. DB 187 PG 364