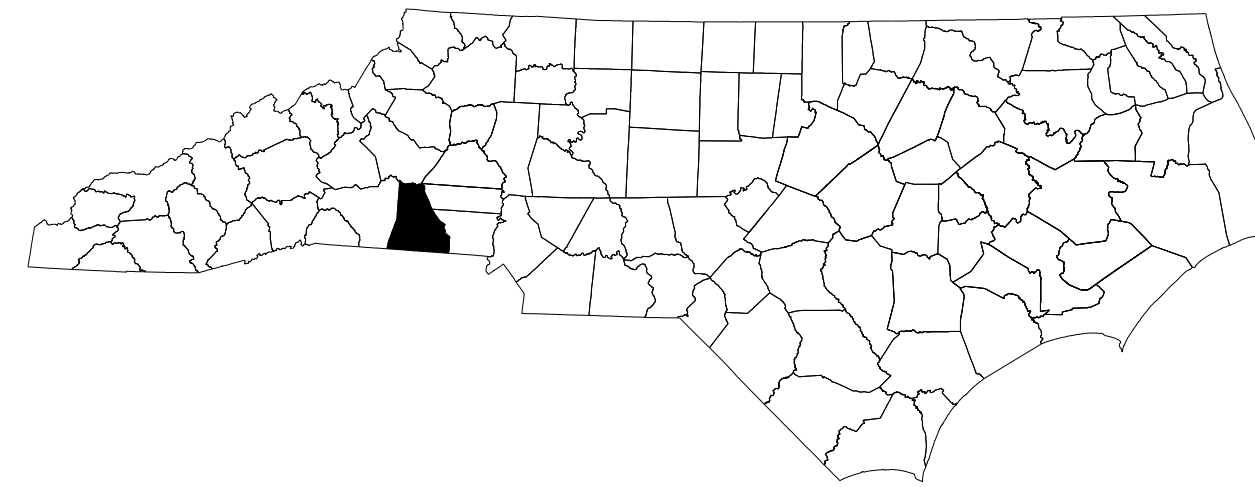


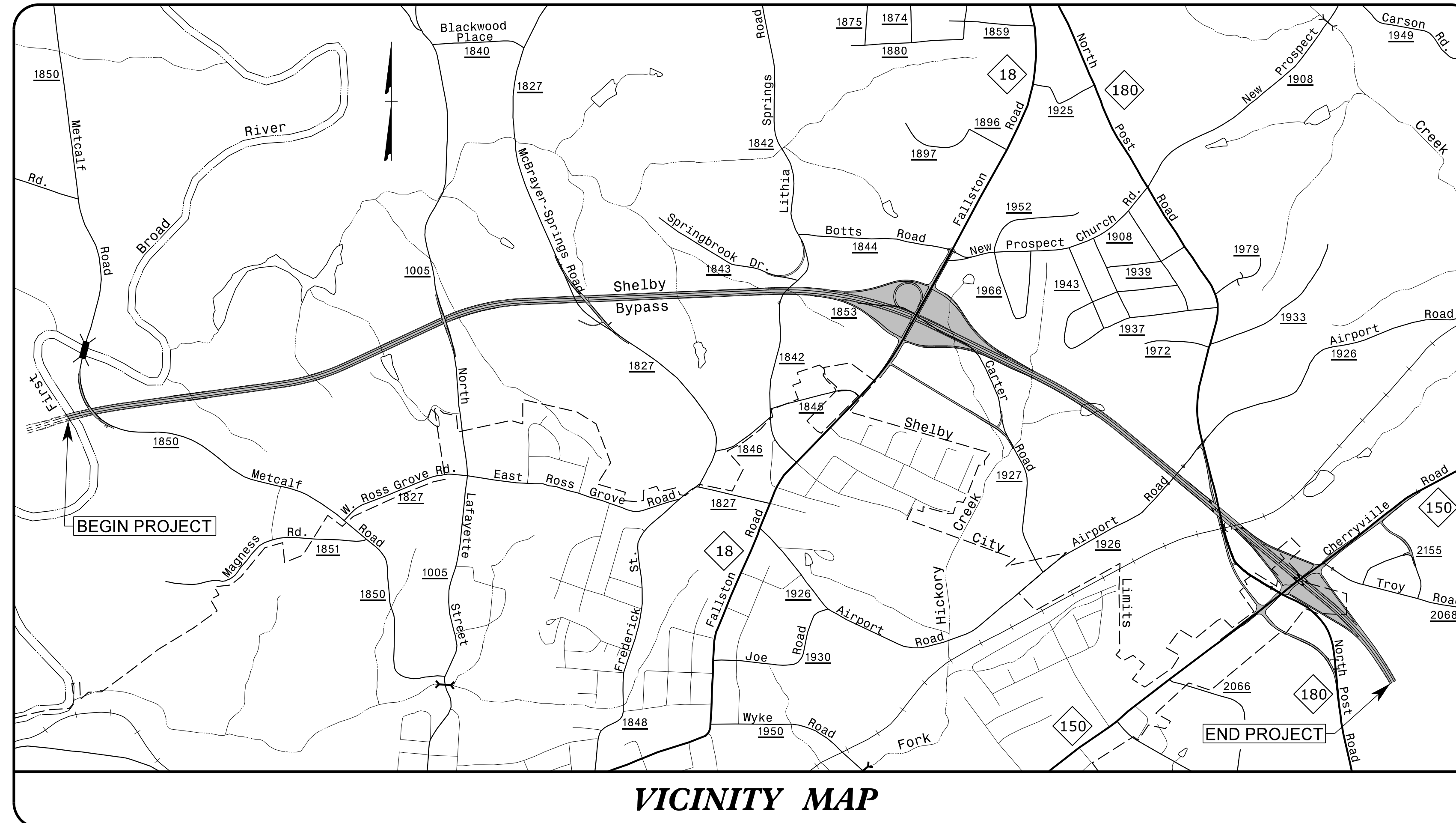
STATE OF NORTH CAROLINA
DIVISION OF HIGHWAYS

TRANSPORTATION MANAGEMENT PLAN

CLEVELAND COUNTY




LOCATION: US 74 SHELBY BYPASS FROM EAST OF NC 226 TO EAST OF NC 150



VICINITY MAP


SHEET NO.	TITLE
TMP-1A	LIST OF APPLICABLE ROADWAY STANDARD DRAWINGS, AND LEGEND
TMP-1B	TRANSPORTATION OPERATIONS PLAN: (MANAGEMENT STRATEGIES, GENERAL NOTES AND LOCAL NOTES)
TMP-2	TEMPORARY SHORING NOTES
TMP-2A	PORTABLE CONCRETE BARRIER AT TEMPORARY SHORING LOCATIONS
TMP-2B	SPECIAL SIGN DESIGNS - METCALF ROAD AND NORTH LAFAYETTE STREET
TMP-3	TEMPORARY TRAFFIC CONTROL PHASING
TMP-3A	TEMPORARY TRAFFIC CONTROL PHASING
TMP-3B	TEMPORARY TRAFFIC CONTROL PHASING
TMP-4	SITE OVERVIEW
-L- LINE	
TMP-5 THRU TMP-13	PHASE I DETAILS
SITE 1	
TMP-14	PHASE I - OFF-SITE DETOUR - METCALF RD. (-Y2-)
TMP-15	PHASE I DETAILS - METCALF RD. (-Y2-)
SITE 2	
TMP-16	PHASE I - OFF-SITE DETOUR - NORTH LAFAYETTE ST. (-Y3-)
TMP-17	PHASE I DETAILS - NORTH LAFAYETTE ST. (-Y3-)
SITE 3	
TMP-18	PHASE I DETAILS - McBRAYER-SPRINGS RD. (-Y4-REV) AND SERVICE ROAD 1 (-Y18-)
TMP-19	PHASE II DETAILS - McBRAYER-SPRINGS RD. (-Y4-REV) AND SERVICE ROAD 1 (-Y18-)
SITE 4	
TMP-20	PHASE I DETAILS - LITHIA SPRINGS RD. (-Y5-)
TMP-21	PHASE II DETAILS - LITHIA SPRINGS RD. (-Y5-)
SITE 5	
TMP-22 THRU TMP-23	PHASE I DETAILS - FALLSTON RD. (-Y9- & -Y9DET-) & CARTER RD. (-Y8-REV & -Y8A-)
TMP-24 THRU TMP-28	PHASE II DETAILS AND CROSS-SECTIONS - FALLSTON RD. (-Y9- & -Y9DET-) & CARTER RD. (-Y8-REV- & -Y8A-)
TMP-29 THRU TMP-32	PHASE III DETAILS AND CROSS-SECTIONS - FALLSTON RD. (-Y9- & -Y9DET-)
TMP-33 THRU TMP-34	PHASE IV DETAILS AND CROSS-SECTIONS - FALLSTON RD. (-Y9- & -Y8-REV)
SITE 6	
TMP-35 THRU TMP-43	PHASE I DETAILS AND CROSS-SECTIONS - NORTH POST RD. (-Y11-REV2, -Y11A-, & -Y11B-), CHERRYVILLE RD. (-Y14-), & N. LAKEWOOD DR. (-Y16-REV & -Y16A-)
TMP-44 THRU TMP-52	PHASE II DETAILS AND CROSS-SECTIONS - NORTH POST RD. (-Y11-REV2, -Y11A-, & -Y11B-), CHERRYVILLE RD. (-Y14-), N. LAKEWOOD DR. (-Y16-REV & -Y16A-), & TROY RD. (-Y15-)
TMP-53 THRU TMP-56	PHASE III DETAILS AND CROSS-SECTIONS - NORTH POST RD. (-Y11-REV2, -Y11A-, & -Y11B-), CHERRYVILLE RD. (-Y14-), & N. LAKEWOOD DR. (-Y16-REV & -Y16A-),

2/16/2017 P:\TIP\Projects-R\2707C\TrafficControl\GENERAL\AR2707C_TC_GEN_TMP01.dgn User:scodts



N.C.D.O.T. WORK ZONE TRAFFIC CONTROL
1561 MAIL SERVICE CENTER (MSC) RALEIGH, NC 27699-1561
750 N. GREENFIELD PARKWAY, GARNER, NC 27529 (DELIVERY)
PHONE: (919) 773-2800 FAX: (919) 771-2745

J. S. BOURNE, P.E. STATE TRAFFIC MANAGEMENT ENGINEER
D. A. PARKER, P.E. TRAFFIC CONTROL PROJECT ENGINEER
TRAFFIC CONTROL PROJECT DESIGN ENGINEER
S. B. COATS TRAFFIC CONTROL DESIGN ENGINEER




DOCUMENT NOT CONSIDERED FINAL UNLESS ALL SIGNATURES COMPLETED

APPROVED: *Don A. Parker*

DATE: 2/16/2017

SEAL



R-2707C

TIP PROJECT: