PROJECT REFERENCE NO.	SHEET NO.
U-3109A	Sig. 5.0

PHASING DIAGRAM

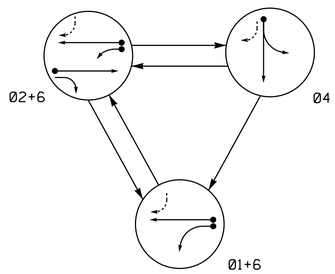

TABLE OF OPERATION

SIGNAL FACE	PHASE 02+5	PHASE 02+6	PHASE 04	FLASH
11	←	~~F Y~~	~~R~~	~~Y~~
21, 22, 23	G	G	R	Y
41, 42	R	R	G	R
61, 62	R	G	R	Y

SIGNAL FACE I.D.

All Heads L.E.D.

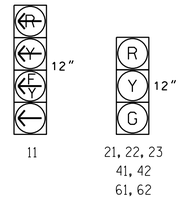

OASIS 2070 LOOP & DETECTOR INSTALLATION CHART

INDUCTIVE LOOPS					DETECTOR PROGRAMMING							
LOOP	SIZE (FT)	DISTANCE FROM STOPBAR (FT)	TURNS	NEW LOOP	PHASE	CALLING	EXTENSION	FULL TIME DELAY	STRETCH TIME	DELAY TIME	SYSTEM LOOP	NEW CARD
1A	6X40	0	2-4-2	Y	1	Y	Y	-	-	15	-	Y
					6	Y	Y	Y	-	3	-	Y
2A/S1	6X6	300	4	Y	2	Y	Y	-	-	-	Y	Y
4A	6X40	0	2-4-2	Y	4	Y	Y	-	-	-	-	Y
6A	*	300	*	Y	6	Y	Y	-	-	-	-	Y

* Microwave Detection Zone

3 Phase
Fully Actuated
(NC 119 CLS)

NOTES

1. Refer to "Roadway Standard Drawings NCDOT" dated January 2012 and "Standard Specifications for Roads and Structures" dated January 2012.
2. Do not program signal for late night flashing operation unless otherwise directed by the Engineer.
3. Phase 1 may be lagged.
4. Set all detector units to presence mode.
5. Locate new cabinet so as not to obstruct sight distance of vehicles turning right on red.
6. Program controller to operate using FYA compact mode.
7. Maximum times shown in timing chart are for free-run operation only. Coordinated signal system timing values supersede these values.
8. Closed loop system data: Controller Asset #: 0440.

PHASING DIAGRAM DETECTION LEGEND

- DETECTED MOVEMENT
- UNDETECTED MOVEMENT (OVERLAP)
- UNSIGNALIZED MOVEMENT
- PEDESTRIAN MOVEMENT

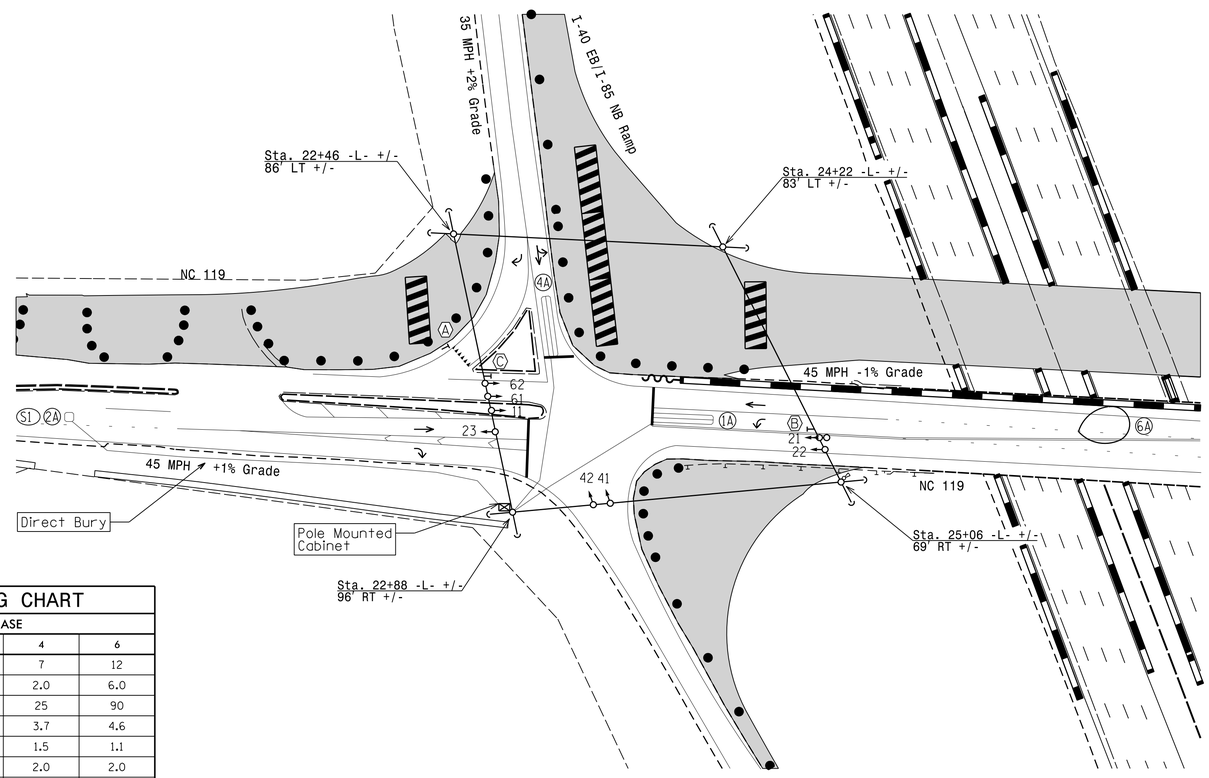

LEGEND

PROPOSED		EXISTING
	Traffic Signal Head	
	Modified Signal Head	N/A
	Sign	
	Pedestrian Signal Head With Push Button & Sign	
	Signal Pole with Guy	
	Signal Pole with Sidewalk Guy	
	Inductive Loop Detector	
	Controller & Cabinet	
	Junction Box	
	2-in Underground Conduit	
N/A	Right of Way	
N/A	Guardrail	
	Microwave Detector	
	Microwave Detection Zone	
	Construction Zone	
	Construction Zone Drums	
A	"YIELD" Sign (R1-2)	A
B	No U-Turn/No Left Turn Sign (R3-18)	B
C	No Right Turn Sign (R3-2)	C

OASIS 2070 TIMING CHART

FEATURE	PHASE 1	PHASE 2	PHASE 4	PHASE 6
Min Green 1 *	7	12	7	12
Extension 1 *	2.0	6.0	2.0	6.0
Max Green 1 *	20	90	25	90
Yellow Clearance	3.0	4.6	3.7	4.6
Red Clearance	1.8	1.1	1.5	1.1
Red Revert	2.0	2.0	2.0	2.0
Walk 1 *	-	-	-	-
Don't Walk 1	-	-	-	-
Seconds Per Actuation *	-	2.5	-	2.5
Max Variable Initial *	-	34	-	34
Time Before Reduction *	-	15	-	15
Time To Reduce *	-	45	-	45
Minimum Gap	-	3.0	-	3.0
Recall Mode	-	MIN RECALL	-	MIN RECALL
Vehicle Call Memory	-	YELLOW	-	YELLOW
Dual Entry	-	-	-	-
Simultaneous Gap	ON	ON	ON	ON

* These values may be field adjusted. Do not adjust Min Green and Extension times for phases 2 and 6 lower than what is shown. Min Green for all other phases should not be lower than 4 seconds.

Signal Upgrade
Temporary Design 1 (TMP Phase I)

DOCUMENT NOT CONSIDERED FINAL UNLESS ALL SIGNATURES COMPLETED

Prepared in the Offices of:
Transportation Mobility and Safety Division
Signal Design Section
750 N.Greenfield Pkwy,Garner,NC 27529

NC 119
at
I-40 EB/I-85 NB Ramps

Division 7 Alamance County Mebane

PLAN DATE: September 2016 REVIEWED BY:
PREPARED BY: I. O. Umozurike REVIEWED BY:

SCALE 0 50 1"=50'

REVISIONS	INIT.	DATE

SEAL
NORTH CAROLINA PROFESSIONAL SEAL 026486 ENGINEER ROBERT J. ZIEMBA

DocuSigned by:
SIGNATURE 1/25/2017 DATE

SIG. INVENTORY NO. 07-0440T1

25-JAN-2017 14:22
R:\Traffic\Signals\Designs\07-0440\0704401T1_sig_dsn_20170125.dgn
rziemba