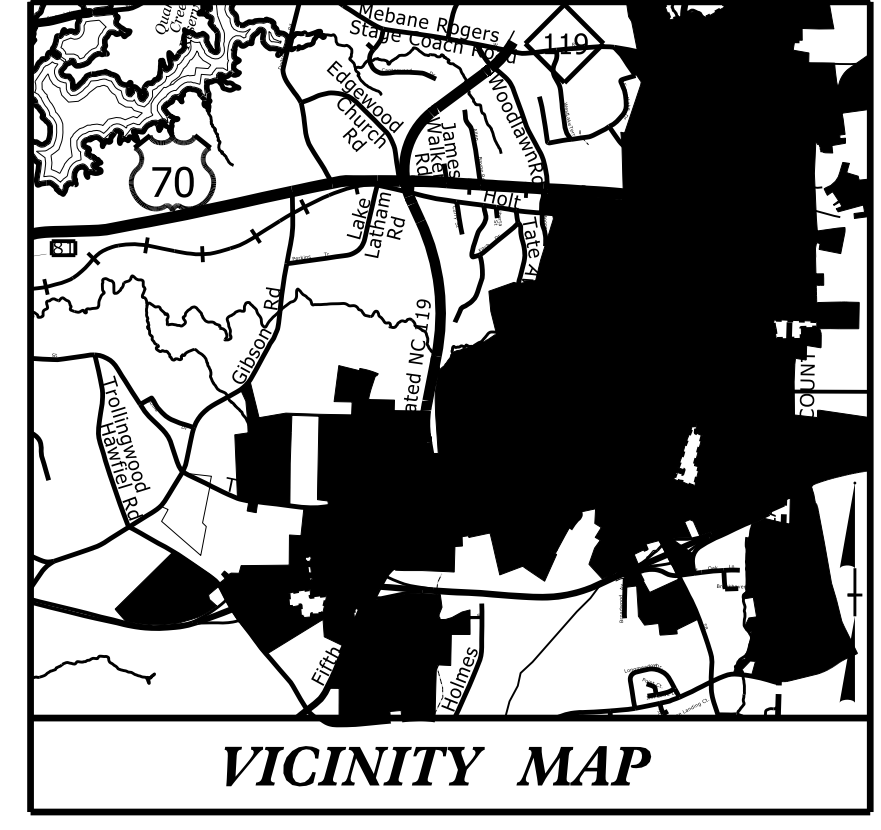



STATE OF NORTH CAROLINA
DIVISION OF HIGHWAYS

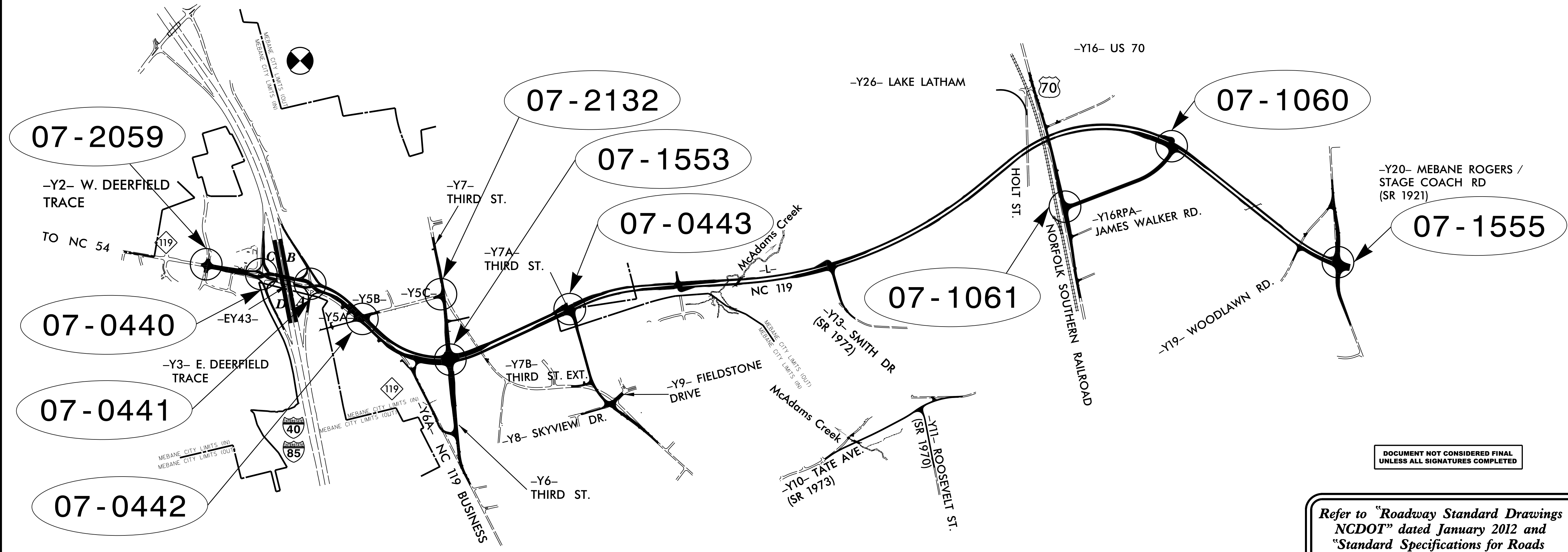
ALAMANCE COUNTY

LOCATION: NC 119 RELOCATION FROM I-40 /85 TO SR 1921
(MEBANE ROGERS ROAD /STAGE COACH ROAD)

TYPE OF WORK: SIGNALS AND SIGNAL COMMUNICATION PLANS



CONTRACT: C203844 TIP PROJECT: U-3109A



DOCUMENT NOT CONSIDERED FINAL
UNLESS ALL SIGNATURES COMPLETED

Refer to "Roadway Standard Drawings
NCDOT" dated January 2012 and
"Standard Specifications for Roads
and Structures" dated January 2012.

Sheet #	Reference #	Location/Description
Sig. 1.0	-----	Title Sheet
Sig. 2.0-4.2	07-2059	NC 119 at Deerfield Trace and Lowe's Boulevard
Sig. 5.0-8.1	07-0440	NC 119 at I-40 EB/I-85 NB Ramps
Sig. 9.0-12.1	07-0441	NC 119 at I-40 WB/I-85 SB Ramps
Sig. 13.0-14.2	07-0442	NC 119 at SR 1980 (Holmes Road)
Sig. 15.0-17.1	07-1553	NC 119 at NC 119 Bus. (S. 5th Street) and SR 1962 (3rd Street)
Sig. 18.0-20.2	07-2132	SR 1962 (S. Third Street) at SR 1980 (Holmes Road)
Sig. 21.0-21.4	07-0443	NC 119 at SR 1962 (3rd Street)
Sig. 22.0-22.1	07-1061	NC 119 at James Walker Road
Sig. 23.0-23.1	07-1060	US 70 (W. Center Street) at James Walker Road
Sig. 24.0-24.2	07-1555	SR 1921 (Mebane Rogers Road) at NC 119
M1-M8	-----	Standard Drawing For Metal Poles
P1-P3	-----	Pedestrian Pushbutton Location Details
SCP 1-15	-----	Signal Communications Plans

INTELLIGENT TRANSPORTATION AND SIGNALS UNIT

Robert J. Ziemba, PE - Central Region Signals Engineer
Keith M. Mims, PE - Signal Equipment Design Engineer
I. Neil Avery - Signal Communication Project Engineer

Prepared in the Office of:
DIVISION OF HIGHWAYS
TRANSPORTATION MOBILITY AND SAFETY
BRANCH

750 N. Greenfield Parkway, Garner, NC 27529

06-MAR-2017 15:34
R:\p1\nc\signals\Design\1\103109A_Sig_1_S1.dgn