

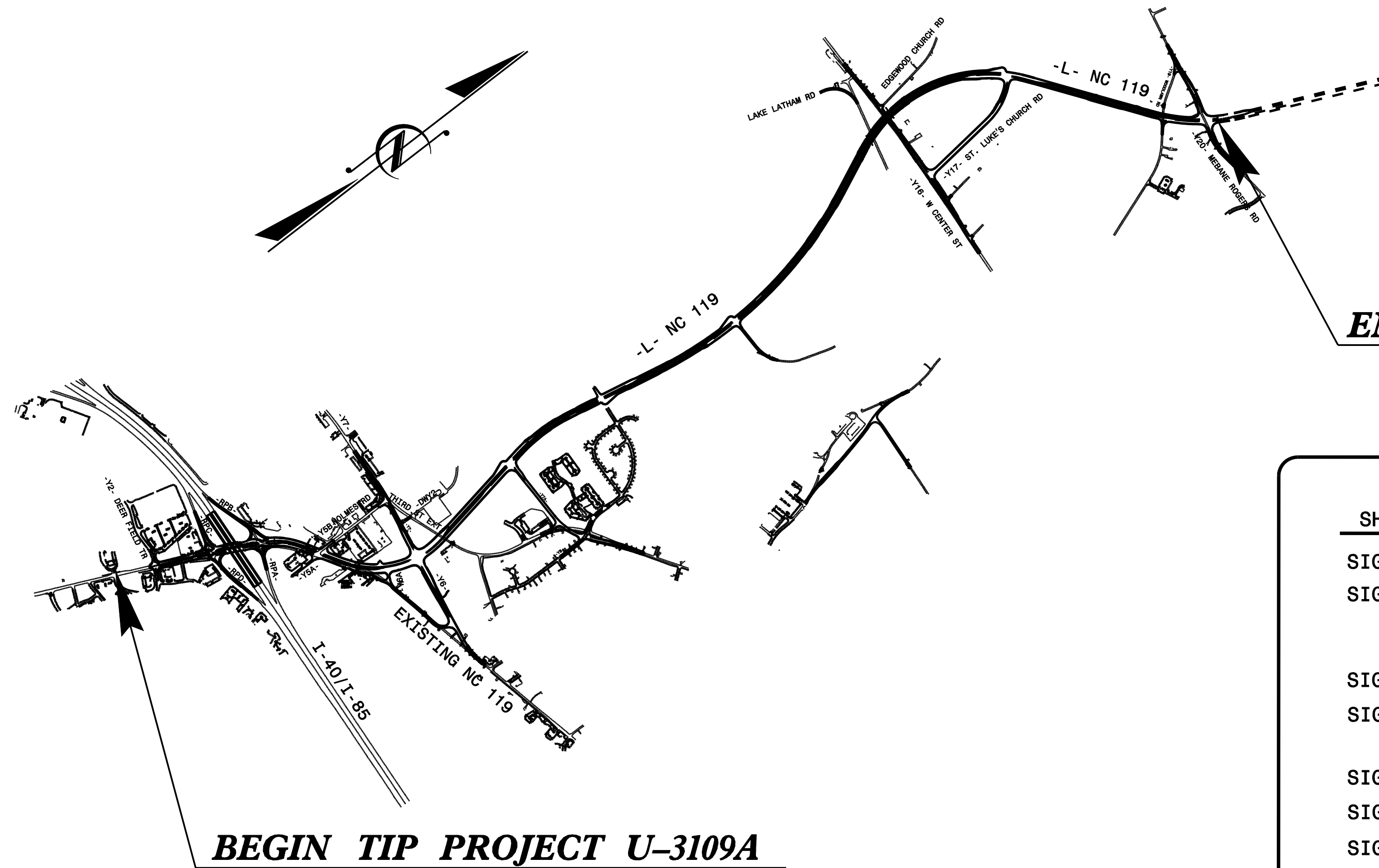
CONTRACT: C203844 T.I.P.: U-3109A

TIP NO. U-3109A	SHEET NO. SIGN-1A
--------------------	----------------------

**STATE OF NORTH CAROLINA
DEPARTMENT OF TRANSPORTATION**

**SIGNING PLAN
ALAMANCE COUNTY**

LOCATION: NC 119 RELOCATION FROM I-40/I-85 TO NORTH OF SR 1921 (MEBANE ROGERS RD)





END TIP PROJECT U-3109A

BEGIN TIP PROJECT U-3109A

INDEX

SHEET NO.	DESCRIPTION
SIGN-1A	TITLE SHEET
SIGN-1B	SUMMARY OF QUANTITIES, ROADWAY STANDARDS, NOTES, AND SIGN NUMBERING
SIGN-2A	SUPPORT INFORMATION
SIGN-2B THRU SIGN-2C	REVISED ROADWAY STANDARD DRAWING 903D10
SIGN-3A	TYPE E SIGNS
SIGN-3B	TYPE F SIGNS
SIGN-4A THRU 4D	SIGN DESIGNS
SIGN-5A THRU 5F	PROPOSED STRUCTURE LINE ASSEMBLIES
SIGN-6A THRU 6G	SIGNING PLAN SHEETS

APPROVED BY: 
DATE: 2/28/2017


PLAN REVIEWED BY: N.C.D.O.T. SIGNING AND DELINEATION UNIT		
Renee Roach, PE, CPM	SIGNING & DELINEATION REGIONAL ENGINEER	
Stacey Johns	SIGNING & DELINEATION PROJECT DESIGN ENGINEER	

PLAN PREPARED BY:	
Tim Arey, PE	PROJECT ENGINEER
Susan Kunz	SIGNING PROJECT MANAGER
Larry Ashley	SIGNING DESIGN ENGINEER

Prepared in the Office of:

**PROGRESSIVE
DESIGN GROUP, INC.**

ENGINEERS • CONSULTANTS



DOCUMENT NOT CONSIDERED FINAL
UNLESS ALL SIGNATURES COMPLETED