

See Sheet 1A For Index of Sheets
See Sheet 1B For Conventional Symbols
See 1C Sheet Series For Survey Control

STATE OF NORTH CAROLINA
DIVISION OF HIGHWAYS

UNION COUNTY

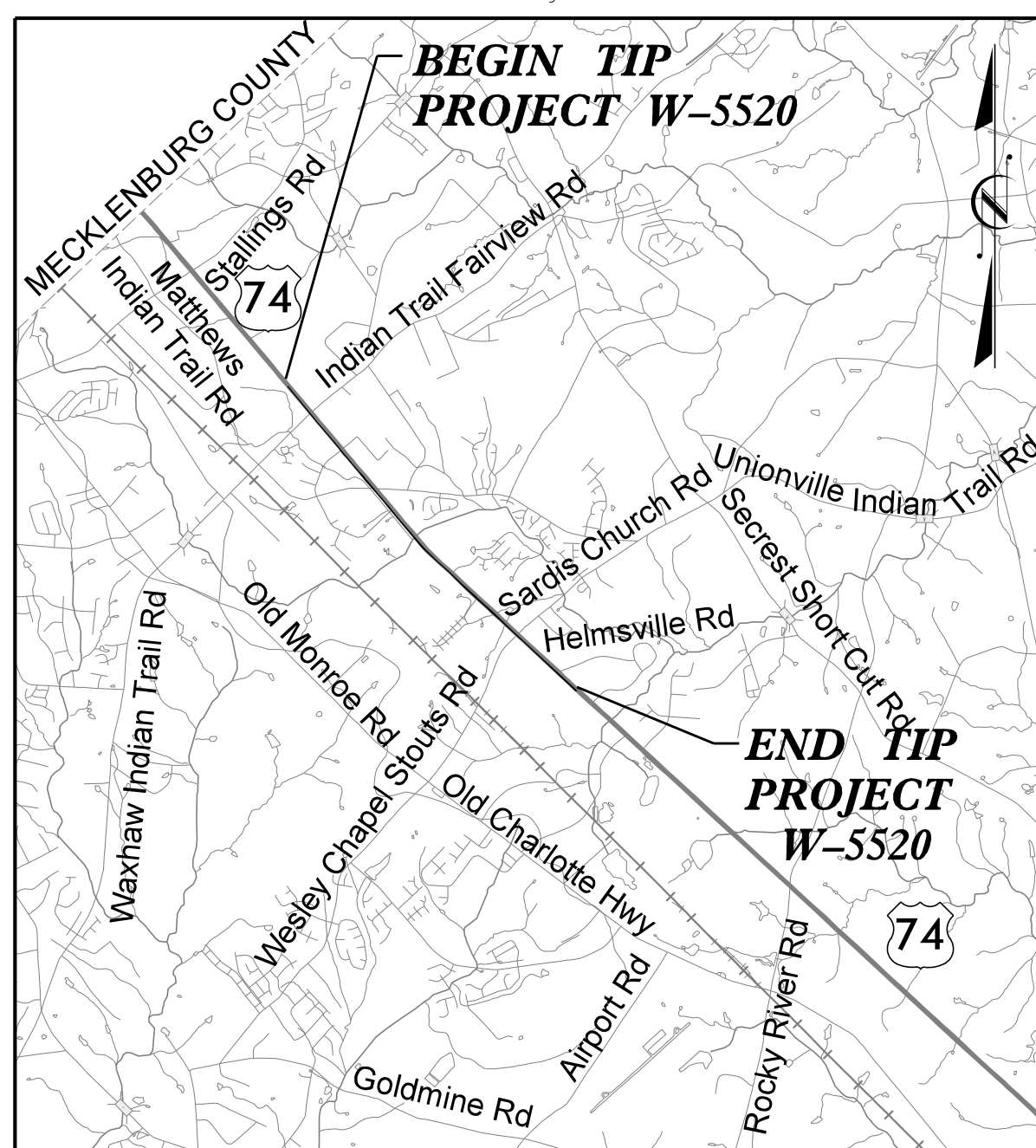
LOCATION: US 74

FROM 1100 FEET WEST OF INDIAN TRAIL-FAIRVIEW ROAD TO 1200 FEET EAST OF SARDIS CHURCH ROAD.

TYPE OF WORK: GRADING, DRAINAGE, PAVING, SIGNALS, AND RETAINING WALL

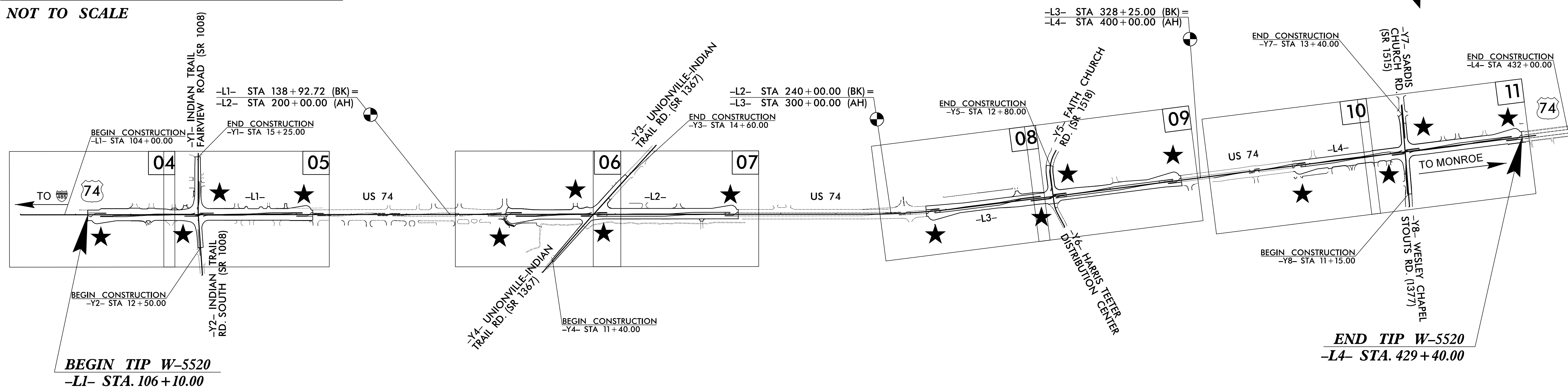
STATE	STATE PROJECT REFERENCE NO.	SHEET NO.	TOTAL SHEETS
N.C.	W-5520	1	
STATE PROJ. NO.	F.A. PROJ. NO.	DESCRIPTION	
50092.1.FS1	HSIP-0074(156)	P.E.	
50092.2.1	HSIP-0074(156)	RW & UTIL	
50092.3.1	HSIP-0074(156)	CONSTRUCTION	

TIP PROJECT: W-5520



VICINITY MAP

NOT TO SCALE

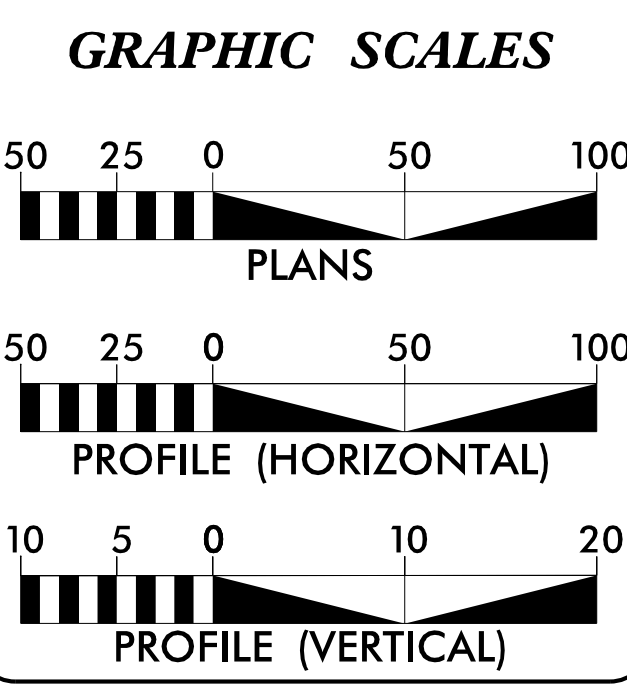


THIS PROJECT USES NCDOT R-R-R GUIDELINES
THERE IS NO CONTROL OF ACCESS ON THIS PROJECT.

★ PROPOSED SIGNAL

DOCUMENT NOT CONSIDERED FINAL
UNLESS ALL SIGNATURES COMPLETED

CONTRACT: C203788



DESIGN DATA

ADT 2012 =	53,000
ADT 2035 =	N/A
K =	7.3 %
D =	53 %
T =	10 % *
V =	60 MPH
* TTST =	6% DUAL 4%
FUNC CLASS =	PRINCIPAL ARTERIAL STATEWIDE TIER

PROJECT LENGTH

LENGTH ROADWAY TIP PROJECT W-5520 =	2.471 MILES
TOTAL LENGTH TIP PROJECT W-5520 =	2.471 MILES

PLANS PREPARED BY:

FOR DIVISION OF HIGHWAYS

2012 STANDARD SPECIFICATIONS

RIGHT OF WAY DATE: FEBRUARY 24, 2016

LETTING DATE: APRIL 18, 2017

JAMES E. BECK, P.E.
PROJECT ENGINEER

MICHAEL D. HAGE, P.E.
PROJECT DESIGN ENGINEER

NCDOT CONTACT:
TIM BOLAND, P.E.
DIVISION 10 PROJECT MANAGER

HYDRAULICS ENGINEER

Rana Stansell
SIGNATURE: _____ P.E.

ROADWAY DESIGN ENGINEER

James E. Beck
SIGNATURE: _____ P.E.